Department of Revenue
303 East Monroe Street, P.O. Box 4058
Springfield, Illinois 62708

ILLINOIS PROPERTY TAX STATISTICS 1978



DEPARTMENT OF REVENUE

J. Thomas Johnson
Director

PROPERTY TAX ADMINISTRATION BUREAU

Frederick J. Spriet
Deputy Director

Printed by Authority of the State of Illinois
(2,000 — 9-81)

ILLINOIS PROPERTY TAX STATISTICS
1978

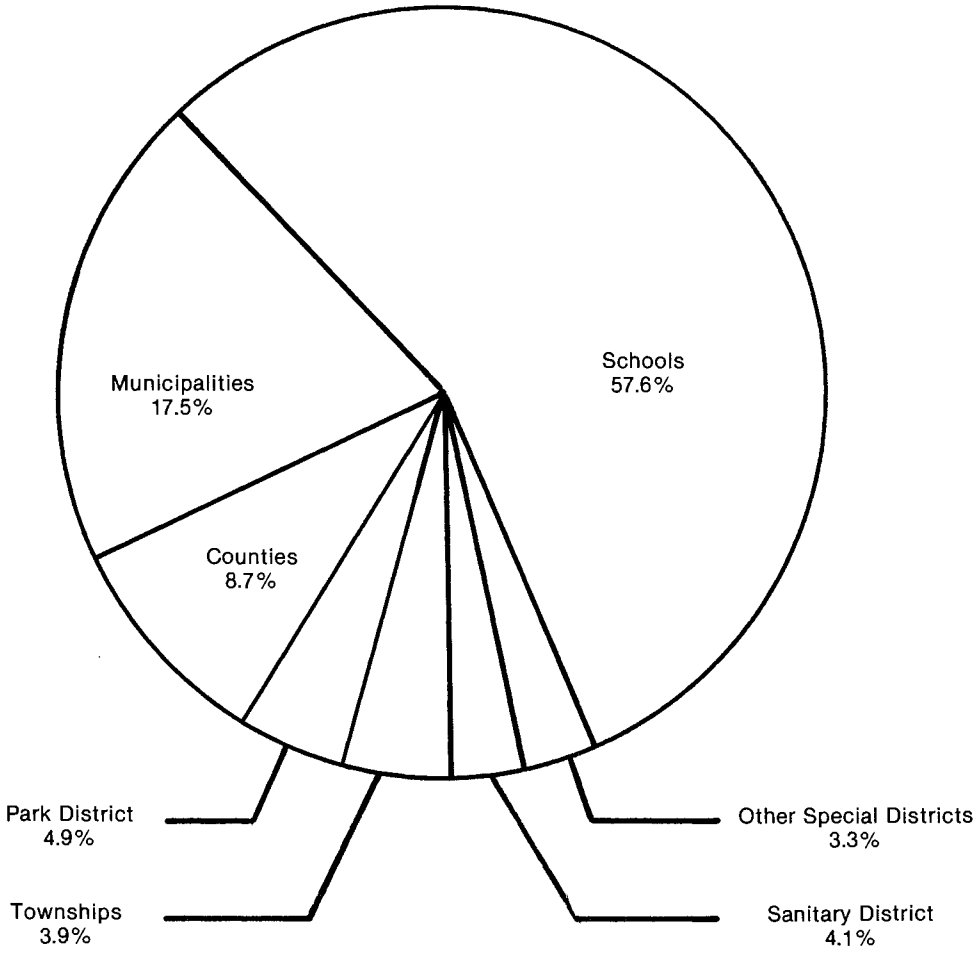

PERCENT OF TOTAL TAXES EXTENDED, BY TYPES OF TAXING DISTRICTS

Total Taxes Extended — 1978
$4,582,530,656

ILLINOIS DEPARTMENT OF REVENUE

PROPERTY TAX ADMINISTRATION BUREAU

CONTENTS

Introductory Notes i

State Map vii

Equalization Factors viii

Statistical Tables

1 Number of taxing districts in Illinois, 1978 1

2 Principal aggregate rates in county seats and cities over 10,000 — 1978 2

3 Average tax rates by counties for years 1968 to 1978, inclusive 7

4 Summary of current taxes extended in each county — 1978 8

Tabulations of Valuations, Levies, Tax Rates and Tax Extensions for Individual Taxing Units — 1978

5 Counties 25

6 Cities, villages, and incorporated towns of over 2,500 population 30

7 Cities, villages and incorporated towns of less than 2,500 population 44

7a Special service areas 68

8 Township and road districts 69

9 Special districts 88

Fire 88

Park 101

Sanitary 105

Library 106

Miscellaneous 108

10 School districts — elementary, high school and unit 111

10a Community colleges 140

11 Percentage of distribution of the county valuations and total taxes extended, 1978 144

12 Comparison of total taxes extended and school taxes extended, 1966-1978 145

13 Valuations and total property taxes extended, 1957-1978, inclusive 146

14 Property tax extensions by types of districts, 1977 and 1978 146

15 Number and types of taxing districts for selected years 1970 to 1978 146

16 Comparison of valuations and taxes extended, 1977 and 1978 147

17 Assessment of principal classes of property for Cook County, Downstate, and Entire State before exemptions, 1894-1978, inclusive 148

18 Local assessments as revised by county, Boards of Review and as equalized less exemptions, and State assessments, by counties — 1978 149

19 Equalized valuations of local and State assessed property by classes, before exemptions — 1977 and 1978 150

20 Abstract of locally assessed personalty, real estate, and railroad property, by counties, as equalized before exemptions — 1978 151

21 Comparison of equalized assessed valuations by class of property (thousands of dollars) — 1977 and 1978 158

22 Assessment of capital stock and railroads by the Department of Revenue and by local assessors, number assessed and amount of assessments — 1977 and 1978 159

23 Assessment of capital stock of corporations (other than railroads) by the Department of Revenue and by local assessors, for Cook County, Downstate, and Entire State, 1949 to 1978, inclusive 160

24 Assessment of real estate, mineral rights, personalty, and railroad property (locally assessed) before and after revision by county Boards of Review, before exemptions — 1978 161

25 Comparison of taxes extended and taxes collected, by selective classes of property — 1978 163

26 Taxes protested, delinquent, charges against collections and net collections — 1978 164

27 Senior citizens, disabled veterans and homestead exemptions by county, 1973-1978 165

To Order 1979

Illinois Property Tax Statistics

Use Order Form on the Last Page

ACKNOWLEDGEMENTS

This book was prepared under the supervision of Frederick J. Spriet, Deputy Director of the Property Tax Administration Bureau, Department of Revenue and through the efforts of Charles Joyce, Jane Williams, Rosanna Buelter, Loren Stouffe and Lucille Zook.

INTRODUCTION NOTES

PREFACE

The Illinois Property Tax Statistics series has been published annually since 1963. This series is presented in the hope that public availability of these and similar data will act as a positive contribution toward public understanding of the property tax and also as an aid in effecting equitable financing of local governments.

Readers not familiar with this publication or with the property tax system can refer to the "Explanation of Tables" section in this Introduction. Additionally, definitions of a few basic terms are provided below.

Assessment: The value placed on property for tax purposes. Assessments for all taxable property, both real and personal, should be a uniform percentage of the property's market value.

Equalization: The process of adjusting assessed values to a single, average level of actual value.

Extension: The actual amount of taxes billed. This sum may differ from the levy due to tax rate limits or other factors.

Levy: The amount of money a governmental unit decides it needs to raise from property taxes to meet its operating expenses.

Tax Rate: The percentage amount applied to equalized assessments in order to raise the amount of the levy.

For further explanation of these and other terms, and for a comprehensive description of the property tax system in clear language for the general taxpayer, see the *Illinois Property Tax System,* a 20 page guide available without charge from:

Department of Revenue
Property Tax Administration Bureau
303 East Monroe Street, P.O. Box 4058
Springfield, Illinois 62708

LOCAL ASSESSMENT AND TAXATION OF PROPERTY

Over ninety-seven percent of all property is assessed locally. In township counties, the township is the basic assessment unit. In "commission" counties, where there are no township governments, property assessment is performed at the county level.

In Illinois, all real property should be reviewed and reassessed every four years. Between these quadrennial assessments, properties whose condition has significantly changed, or which are incorrectly assessed are subject to reassessment. The last quadrennial assessment in commission counties was 1978, and in township counties excepting Cook, Lake, and St. Clair, 1979. Cook, Lake, and St. Clair counties are divided into four assessment districts, one of which is reassessed each year on a rotating basis. Personal property was assessed annually in all counties until January 1, 1979, when the tax was abolished by the Illinois Constitution of 1970.

After Boards of Review complete their adjustments and finalize assessments and the State has certified an equalization factor to the county, taxes are extended by the County Clerk. Tax rates are computed by dividing the levy for a particular district by the equalized assessed valuation of the district. If the computed rate is higher than the applicable statutory tax rate limit, then the legal rate is applied. The total amount of taxes billed to taxpayers within the boundaries of a given taxing district is the tax extension for that district.

Tax bills based on 1978 assessments were sent out in 1979. Property taxes are collected in two installments due in June and September, except in Cook, Lake and Will counties where the first installment is due in March and the second in June. The property tax cycle follows the calendar year — not the fiscal year.

Property taxes are locally raised, locally administered, and locally spent. All property taxes are spent by taxing districts which serve the area from which the taxes are collected. None are shifted to other areas of the State.

STATE ROLE IN PROPERTY TAX ADMINISTRATION

Although the property tax is primarily a local tax, the State, through the Property Tax Administration Bureau of the Department of Revenue, has the statutory duty and responsibility to "direct and supervise" the local assessment process.

The Bureau also is involved with the local administration of property tax in a number of ways including: Technical Assistance, Taxing District Maps, Approval of Exemptions, and Equalization.

Technical Assistance

The Department of Revenue tries to promote uniformity in assessments through publishing appraisal and assessment manuals and conducting training sessions. An appraisal assistance unit has been initiated which has as its primary objective the development and implementation of mass appraisal systems and the provison of technical assistance to counties or townships in the areas of tax mapping, reappraisals, and other auxiliary systems that will be required by local assessment officers in carrying out their important functions. This division also has responsibility for training programs conducted by the Department on property tax assessment procedures.

Taxing District Maps

The Department prepares and maintains taxing district maps for all counties in the State. These maps outline the district boundaries of the county, townships or road districts, cities, villages, park districts, school districts, sanitary districts, junior college districts, fire protection districts, and other districts empowered to levy a property tax. The maps also include railroads, congressional townships, sections, surveyed townships, rivers and lakes.

The detail for preparation of these maps, as well as corrections for keeping the maps current as far as taxing boundaries are concerned, is obtained from each county clerk. New districts, dissolutions, and changes in existing districts must be reported to the Department under the provisions of Section 85 of the Revenue Act and Rule 18 of the Department. One of the main reasons for maintaining such maps is to assure correct allocation of the assessed values of the operating property of railroads to the various taxing districts.

Approval of Exemptions

Another function of the Department is that of passing upon exemptions approved by County Boards of Review or Appeals. The decision of a local Board of Review or Appeals to grant exemption of any real or personal property is not final until approved by the Department of Revenue.

Equalization

The responsibility for equalizing the average level of assessments between all counties in the State has been assigned to the Department. The most important guiding principle in any assessment program is uniformity. In terms of the State's involvement, uniformity in assessed values is necessary for: 1) the equitable distribution of the tax burden in districts which lie in more than one county; 2) providing a fair basis for the distribution of some state grants-in-aid; 3) applying tax rate and bond indebtedness limitations to units of local government; and 4) maintenance of the statutory assessment level.

The sales ratio studies conducted annually by the Department provide the foundation for inter-county equalization. These data allow the comparison of assessed values and market values and are used in calculation of the multipliers which are certified annually to each county. The multipliers are used to adjust all assessments in a county by a given percentage to bring county assessment levels to the statutory standard. Taxes are extended on assessed values after equalization. Sales ratio study results are published and distributed by the Department of Revenue annually.

Replacement Tax Certification

The Illinois Constitution of 1970 abolished the Personal Property Tax in Illinois as of January 1, 1979, and provided for the replacement of the revenues derived from this tax. The Replacement Tax Certification Division certifies each taxing district's share of the replacement revenues collected by the state.

Property Tax Appeal Board

The State Property Tax Appeal Board, created in 1967, is located for administrative purposes in the Department of Revenue. The Board hears appeals from decisions of County Boards of Review and may revise assessments of real or personal property based on evidence presented at its hearings. State assessments are not subject to review by the State Board, nor are decisions of the Cook County Board of Appeals.

State Assessed Property

The Property Tax Administration Bureau of the Department of Revenue is responsible for the assessment of some types of specialized properties which are railroad real estate and pollution control facilities. The Department certifies its assessments to county officials for inclusion in the local tax base. Taxes on these properties are collected and spent locally. As of January 1, 1979, the assessment and tax on personal property was abolished by constitutional mandate. Personal property tax assessments, extensions and collections are represented in this book because the tax is assessed through the 1978 assessment year.

1978 PROPERTY TAX EXTENSIONS

Total property tax extensions based on 1978 assessments were 4.5 billion, $358 million more than the 1977 total. 48% of the total extensions represents tax billings for 5,450 local taxing bodies in the 101 downstate counties. The remaining 52% represents tax extensions for 519 local governments in Cook County.

Equalized valuations for 1978 amounted to $65.7 billion, an increase of 8.2% over the 1977 total of $60.7 billion.

Property taxes for schools account for the largest share of the property tax dollar. In 1978 57.6% of tax extensions ($2.640 billion) went to school districts. In terms of total property taxes billed, next to schools are municipalities with 17.5% of total extensions. Of the $806 million in municipal extensions, more than $380 million was levied by the city of Chicago. Counties, park districts, townships, sanitary districts, and other special districts account for 24.9% of total property tax extensions.

EXPLANATION OF TABLES

The primary source of data for all tables is material submitted annually to the Department by the County Clerks and County Treasurers. This material includes abstracts detailing valuations, tax rates, levies, and extensions and collections for all units levying property taxes in the county, and other abstracts providing notification of the organization, consolidation, dissolution, or changes in the boundaries of taxing units.

Table 1: The number of governmental units in Illinois in 1978 are analyzed by county and type of governmental unit in Table 1. The first column of the table lists the number of taxing districts which lie totally or primarily in each county. Districts whose boundries overlap into more than one county are assigned to the county in which the largest portion of the assessed valuation of the district lies. Therefore, the total of this column, plus 102 counties plus the state, will equal the total number of governmental units in the state which have the authority to levy property taxes.

The figures in the second column represent the total number of taxing districts in a county regardless of whether all or part of a district lies within the county. Therefore, overlapping districts are counted more than once, so a total for this column is meaningful only if one wishes to calculate the number of overlapping districts.

The remaining columns list the number of specific types of taxing units in each county. Each district is counted only once in its assigned county, not in each county it overlaps into. The figures will not add across to the total in the first column because county governments and state government are not included.

Table 2: Table 2 presents aggregate tax rates for county seats and cities with population over 10,000. The aggregate rate is the total of all rates extended by all taxing districts within whose boundaries a given city lies, which includes the county, township, city, school, and special district rates. The aggregate rate is the total rate which a resident of the city would pay on the equalized assessed value of his property. When a taxing district boundary divides a city, the differing aggregate rates for each part of the city may be shown. Table 2 allows a comparison of nominal tax rates in the state's larger municipalities and shows how the rates for different types of governmental units contribute to the total.

Table 3: Table 3 lists average tax rates by county and class of property. An average tax rate for a county is obtained by dividing the total taxes extended within the county by the equalized assessed valuation of property in that county for each type of property. The average tax rate shown, however, measures only county-wide average relationships and conceals the extremes that prevail among the various aggregate-rate areas within the counties and also fails to measure the varying levels of governmental services available within the various areas of the county.

Table 4: Table 4 shows the aggregate of current taxes extended for all governmental bodies on property lying within each county. The total tax extension is broken down by class of property: farm, non-farm, personalty, and railroads. The classification of farm includes any real property devoted primarily to any agricultural or horticultural use. Railroad includes all real and personal property owned by railroads. The classification of non-farm includes all taxable real property not included in the farm and railroad classification. Personalty can be defined as all property that is not real. Movable machinery, automobiles, livestock and furniture are examples of personal property. The extention on the personal property of railroads is not included in the personalty classification.

Extensions are further subdivided to show the amount extended by each type of taxing unit for each fund utilized. For example, in Adams County the amount of $317,775 under the road and bridge fund in the township and road district section, indicates that the 23 townships in Adams County together extended $317,775 for their road and bridge funds. However, the distribution by funds should not be construed as directly reflecting the functional allocation of the total due to differences in levying practices throughout the State.

Tables 5 through 10: These tables may be regarded as a fiscal census of taxing bodies in the State. For each governmental unit levying property taxes in 1978 is listed: (a) the total equalized valuation of the district; (b) the total tax rate for all purposes of the unit in question (not the aggregate rate for all levels of government); (c) the total levy; (d) current taxes extended which includes the total and separate amounts on farm, non-farm, personalty, and railroads (except for Table 10); and (e) the tax rate and extension for each fund utilized by the unit. The levy is the amount which the governing body of the taxing unit certifies to the county clerk to be raised from property taxes. The rate is set at the level necessary to raise the amount of the levy except when restricted by statutory tax rate limits. The actual tax extension is computed by multiplying the rate by the equalized assessed valuation of the governmental unit. Extensions are generally more meaningful than levies since the levy is only the amount asked for by the taxing unit, but the extension is the amount actually billed to taxpayers.

Table 7a was added to show the assessed values, levies, rates and extensions for special service areas. The formation of special service areas has increased and is becoming more common as special services are required for a part of a county or municipality, benefiting those taxpayers within that special area.

Table 10: Other funds includes working cash, liability insurance, junior college tuition, rental, safety code and special education.

Variations in terminology referring to the different funds made classification of some county abstracts into the standard categories difficult. However, every effort was made to ensure as high a degree of uniformity as possible.

Tables 11 through 16: These tables summarize and compare tax extensions and valuations. In Table 11 the percentage distribution of valuations and extensions by class of property and the percentage distribution of extensions by type of taxing district are given for each county and for the state as a whole.

State totals for school taxes and total taxes are compared for the years 1965 to 1978 in Table 12.

Table 13 analyzes the growth in equalized state total valuations and extensions for the past twenty-two years.

The distribution of tax extensions among the types of taxing districts for the state as a whole is given in Table 14.

Table 15 provides a historical view of the changes in the numbers of various types of taxing districts in the state.

A county by county picture of the changes in valuations and extensions between 1977 and 1978 is given in Table 16.

Tables 17 through 24: These tables provide a variety of information relative to assessments.

Table 17 presents a state total valuation by class of property for the years 1948 through 1978.

Table 18 shows the various stages in the assessment process. In the first column are the valuations local assessors have placed on all taxable property by county. The second column shows the effect of changes made by the county Boards of Review or Appeals. How these valuations are affected by the State's inter-county equalization process is shown in the third column. The fourth and fifth columns list state assessments on the operating property of railroads and the capital stock of domestic corporations under state jurisdiction. Since these assessments are originally made at the statutory level, they are not subject to the equalization process. The last column is the final equalized valuation upon which taxes were extended in the county. It is the total of the valuation on locally assessed property as revised by the Board of Review and as equalized, plus state assessments, and less exemptions.

Tables 19 and 20 detail local assessments as equalized for various classes of property before exemptions are deducted. Personal property is subdivided into categories; corporations (not including capital stock), unincorporated businesses, estates in trust and other fiduciaries, bank stock, capital stock of locally assessed domestic corporations, and public utility personalty. Land is classified as "improved" if it is or can be used for agricultural purposes, whether or not any buildings are located on it. "Unimproved" lands are waste or timber covered lands. "Improved" lots are those upon which a structure has been erected; "unimproved" lots are vacant lots. Only non-operating railroad property is locally assessed; this non-carrier real estate is subdivided into land or lots. Any coal rights or oil leases on lands, lots, or railroad property are listed in their appropriate places. Table 20 also provides estimates of the average valuation of land per acre.

Table 21 compares 1977 and 1978 local assessments as equalized by county for the four major classes of property; farm, non-farm, personalty, and railroads (non-carrier).

Table 22 and 23 concern capital stock assessments. Information is presented on the numbers of corporations under the jurisdiction of and actually assessed by the State and by local assessors, and on the amount of such assessments.

Unequalized assessments as made by local assessors and as revised by the county Boards of Review for various classes of property are compared in Table 24.

Tables 25 and 26: These two tables provide information on the collection and distributions of taxes. Table 25 compares tax extensions to collections for real and personal property. Table 26 details the amounts and percentages of protested taxes, delinquent taxes and charges against collection. Also shown is the percentage breakdown of taxes available for distribution by type of taxing unit.

Note — Effect of homestead exemptions. The homestead exemption is a $1,500 reduction in the equalized assessed value of a property, and therefore these exemptions cannot be deducted until the State assigns an equalization factor to the county. The total number of senior citizens and disabled veterans homestead exemptions in 1978 was 437,650. The State equalization factor is not assigned until after the county Boards of Review have finalized assessments. As a result, any tables which use Board of Review valuations do not reflect the deduction of homestead exemptions and the real estate valuations are slightly overstated. These tables are 19, 20 and 24. In all other tables the assessed valuation net of homestead exemptions is reported. Therefore, state totals from Table 19 will differ from the totals in Tables 13, 16, 18 and 21. Totals in Table 24 will differ not only because of homestead exemptions, but also because the valuations as reported in this table have not been equalized.

Table 27: This table lists the number of homestead exemptions for senior and disabled veterans that were deducted by the County Clerk after Board of Review action from 1972 through 1978.

SOURCE OF INFORMATION

The data on property tax assessments, levies, rates and extensions were obtained from abstracts of local tax records. These are prepared annually and certified to the Department of Revenue by each County Clerk and Treasurer. The abstracts were carefully checked, but because of the variations in extension methods employed in the various counties and due to the physical impossibility of checking all entries which appeared questionable, some inconsistencies may remain. For most statistical purposes, however, the material presented should be entirely satisfactory. Questions regarding any of the data contained in this volume or their use should be directed to the Department of Revenue, Property Tax Administration Bureau.

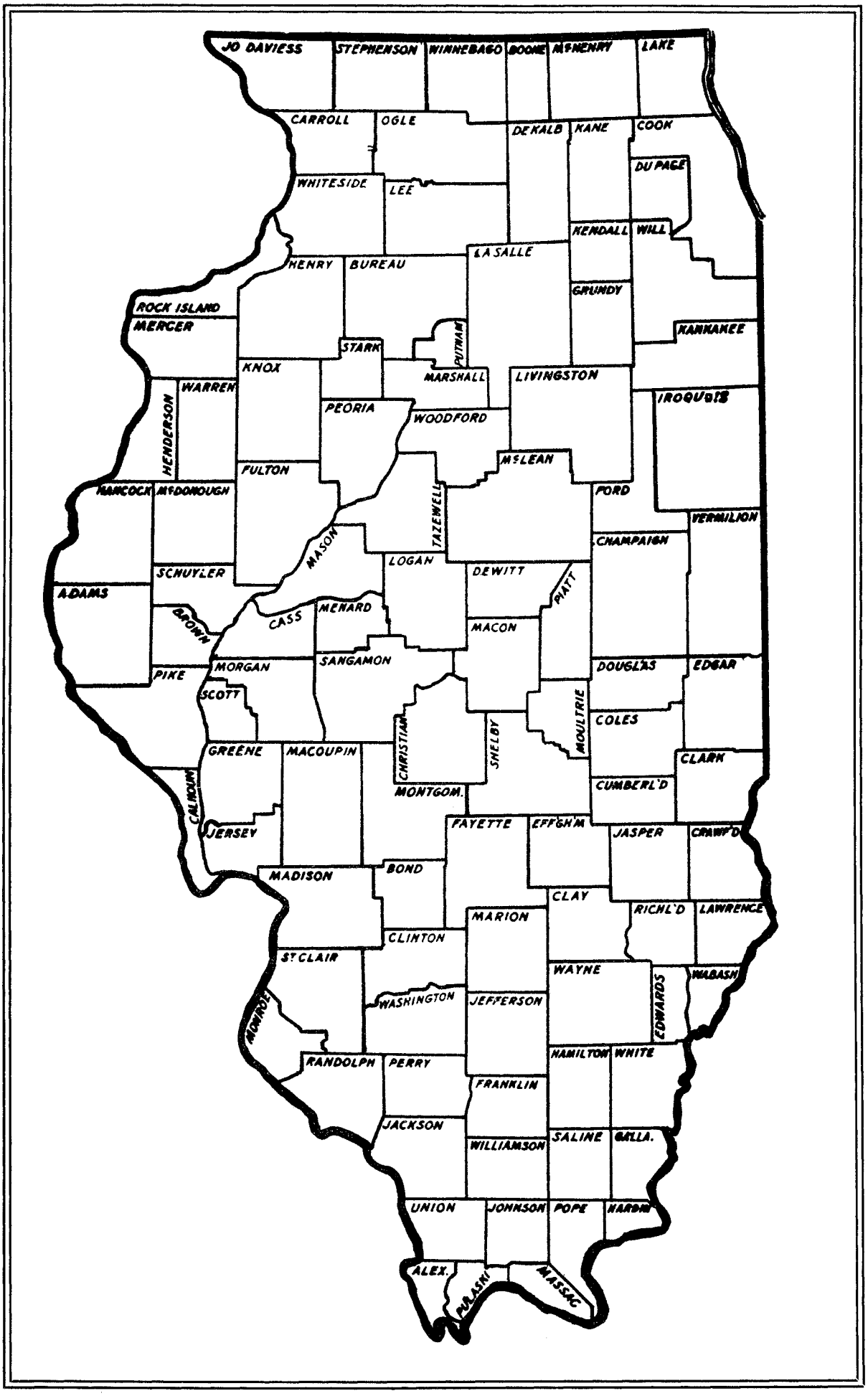
JO DAVIESS
STEPHENSON
WINNEBAGO
BOONE
McHENRY
LAKE
CARROLL
OGLE
DEKALB
KANE
COOK
DU PAGE
WHITESIDE
LEE
KENDALL
WILL
LA SALLE
HENRY
BUREAU
GRUNDY
ROCK ISLAND
MERCER
KANKAKEE
STARK
PUTNAM
KNOX
MARSHALL
LIVINGSTON
WARREN
HENDERSON
PEORIA
WOODFORD
IROQUOIS
McLEAN
FULTON
HANCOCK
McDONOUGH
TAZEWELL
FORD
VERMILION
MASON
CHAMPAIGN
LOGAN
DEWITT
SCHUYLER
ADAMS
PIATT
BROWN
CASS
MENARD
MACON
PIKE
MORGAN
SANGAMON
DOUGLAS
EDGAR
SCOTT
MOULTRIE
COLES
CHRISTIAN
SHELBY
GREENE
MACOUPIN
CLARK
CALHOUN
MONTGOM.
CUMBERL'D
JERSEY
FAYETTE
EFF'GH'M
JASPER
CRAWF'D
MADISON
BOND
CLAY
RICHL'D
LAWRENCE
MARION
CLINTON
ST. CLAIR
WAYNE
WABASH
EDWARDS
WASHINGTON
JEFFERSON
MONROE
RANDOLPH
PERRY
HAMILTON
WHITE
FRANKLIN
JACKSON
SALINE
GALLA.
WILLIAMSON
UNION
JOHNSON
POPE
HARDIN
ALEX.
PULASKI
MASSAC

STATE OF ILLINOIS
DEPARTMENT OF REVENUE
PROPERTY TAX ADMINISTRATION BUREAU

1978 FINAL MULTIPLIERS

County	Equalization Factor	Multiplier	County	Equalization Factor	Multiplier	County	Equalization Factor	Multiplier
Adams	104%	.9608	Hardin	66%	1.4987	Morgan	100%	1.0000
Alexander	35	2.8560	Henderson	85	1.1719	Moultrie	69	1.4422
Bond	73	1.3643	Henry	100	1.0000	Ogle	92	1.0766
Boone	100	1.0000	Iroquois	86	1.1513	Peoria	92	1.0814
Brown	75	1.3332	Jackson	78	1.2795	Perry	74	1.3494
Bureau	100	1.0000	Jasper	68	1.4504	Piatt	100	1.0000
Calhoun	86	1.1533	Jefferson	77	1.2829	Pike	91	1.0960
Carroll	86	1.1601	Jersey	74	1.3369	Pope	39	2.5443
Cass	85	1.1748	JoDaviess	88	1.1256	Pulaski	72	1.3784
Champaign	100	1.0000	Johnson	100	1.0000	Putnam	83	1.1929
Christian	80	1.2349	Kane	100	1.0000	Randolph	102	.9797
Clark	60	1.6533	Kankakee	89	1.1230	Richland	100	1.0000
Clay	70	1.4111	Kendall	100	1.0000	Rock Island	77	1.2924
Clinton	100	1.0000	Knox	100	1.0000	St. Clair	75	1.3164
Coles	89	1.1117	Lake	76	1.3055	Saline	85	1.1719
Cook	66	1.4966	LaSalle	75	1.3300	Sangamon	89	1.1196
Crawford	85	1.1642	Lawrence	52	1.9177	Schuyler	78	1.2697
Cumberland	71	1.3975	Lee	98	1.0158	Scott	17	5.6301
DeKalb	100	1.0000	Livingston	82	1.2067	Shelby	81	1.2344
DeWitt	65	1.5185	Logan	74	1.3353	Stark	86	1.1593
Douglas	84	1.1865	McDonough	100	1.0000	Stephenson	91	1.0939
DuPage	111	1.3258	McHenry	76	1.3153	Tazewell	100	1.0000
Edgar	77	1.2924	McLean	87	1.1414	Union	54	1.8253
Edwards	87	1.1410	Macon	91	1.0924	Vermilion	81	1.2272
Effingham	61	1.6219	Macoupin	68	1.4689	Wabash	100	1.0000
Fayette	54	1.8293	Madison	100	1.0000	Warren	86	1.1561
Ford	79	1.2521	Marion	87	1.1489	Washington	62	1.5955
Franklin	90	1.1077	Marshall	56	1.7551	Wayne	39	2.5404
Fulton	80	1.2395	Mason	65	1.5268	White	68	1.4510
Gallatin	64	1.5474	Massac	58	1.7049	Whiteside	86	1.1617
Greene	84	1.1773	Menard	96	1.0373	Will	89	1.1173
Grundy	89	1.1147	Mercer	80	1.2469	Williamson	80	1.2493
Hamilton	42	2.3357	Monroe	145	.6891	Winnebago	103	.9658
Hancock	85	1.1732	Montgomery	61	1.6148	Woodford	84	1.1815

TABLE I
NUMBER OF TAXING DISTRICTS IN ILLINOIS — 1978

Counties	Omit those counted in other counties	Total in each County	Townships or Road Districts	Municipalities	School Dist. Total	Elementary and Combination under 12 gr.	Elementary and Combination 12 grades	High & Non High	Jr. College Dist.	Special Dist. Total	Fire Prot.	Park Dist.	Sanitary Dist.	Library	Hospital	Airport	Mosquito	Other
State Totals	5,451	6,594	1,539	1,270	1,053	440	447	126	40	1,486	757	316	153	95	23	26	20	96
Adams	65	71	23	14	6	—	5	—	1	21	11	3	4	1	—	—	—	2(1
Alexander	12	18	1	4	2	—	2	—	—	4	2	—	—	—	—	1	1	—
Bond	26	41	9	7	2	—	2	—	—	7	3	1	2	—	—	1	—	—
Boone	23	29	9	3	2	—	2	—	—	8	5	1	—	—	—	—	—	2(2
Brown	16	20	9	4	1	—	1	—	—	1	1	—	—	—	—	—	—	—
Bureau	94	112	25	23	24	12	6	6	—	21	17	2	—	2	—	—	—	—
Calhoun	15	21	1	5	3	1	1	1	—	5	4	—	—	1	—	—	—	—
Carroll	40	45	12	7	7	—	7	—	—	13	7	2	—	1	—	1	—	2(3
Cass	23	29	11	5	4	—	4	—	—	2	—	1	1	—	—	—	—	—
Champaign	100	112	30	23	18	8	7	2	1	28	19	4	2	—	—	—	—	3(4
Christian	49	65	17	13	11	2	8	1	—	7	5	1	1	—	—	—	—	—
Clark	32	37	15	4	4	1	2	1	—	8	4	2	—	—	—	—	—	2(5
Clay	26	36	12	6	3	—	3	—	—	4	3	—	—	—	—	1	—	—
Clinton	54	68	15	12	11	8	2	1	—	15	12	1	2	—	—	—	—	—
Coles	37	48	12	6	4	—	3	—	1	14	8	4	—	—	—	1	—	1(3
Cook	516	554	38	119	153	115	2	27	9	205	38	92	31	33	—	—	4	7(23
Crawford	32	38	10	6	5	—	4	—	1	10	5	2	1	—	1	1	—	—
Cumberland	17	29	8	4	2	—	2	—	—	2	1	1	—	—	—	—	—	—
DeKalb	63	86	19	12	11	—	10	—	1	20	11	6	1	—	—	—	—	2(6
DeWitt	28	47	13	7	3	—	3	—	—	4	4	—	—	—	—	—	—	—
Douglas	27	41	9	9	4	—	4	—	—	4	4	—	—	—	—	—	—	—
DuPage	169	202	9	30	46	32	6	7	1	83	25	32	8	5	1	—	5	7(7
Edgar	35	46	15	8	5	—	5	—	—	6	6	—	—	—	—	—	—	—
Edwards	28	33	15	4	1	—	1	—	—	7	4	1	1	—	—	—	—	1(3
Effingham	39	50	15	10	5	—	5	—	—	8	5	2	—	—	—	—	—	1(8
Fayette	43	56	20	7	5	—	5	—	—	10	4	2	1	—	1	—	1	1(3
Ford	37	52	12	9	4	—	4	—	—	11	6	1	—	—	1	—	—	3(3
Franklin	47	53	12	14	14	8	3	3	—	6	1	2	—	—	1	—	1	1(5
Fulton	82	92	26	20	12	5	5	1	1	23	14	6	3	—	—	—	—	—
Gallatin	22	27	10	7	3	—	3	—	—	1	—	—	—	—	—	—	—	1(3
Greene	30	36	13	9	3	—	3	—	—	4	3	—	—	—	—	—	—	1(9
Grundy	49	66	17	13	13	8	2	3	—	5	4	—	1	—	—	—	—	—
Hamilton	20	31	12	5	1	—	1	—	—	1	—	—	—	—	1	—	—	—
Hancock	63	71	25	15	8	—	8	—	—	14	8	6	—	—	—	—	—	—
Hardin	7	9	1	3	1	—	1	—	—	1	—	—	—	—	—	—	—	1(3
Henderson	25	39	11	8	2	—	2	—	—	3	2	—	—	1	—	—	—	—
Henry	74	89	24	15	10	1	9	—	—	24	14	3	4	1	1	1	—	—
Iroquois	89	108	26	21	15	3	10	2	—	26	20	2	2	—	—	—	—	2(3
Jackson	45	50	16	11	10	5	4	1	—	7	—	3	1	—	—	1	1	1(5
Jasper	21	28	11	7	1	—	1	—	—	1	1	—	—	—	—	—	—	—
Jefferson	49	63	16	9	18	13	1	3	1	5	2	1	—	—	—	1	—	1(5
Jersey	22	29	11	6	1	—	1	—	—	3	1	—	1	—	1	—	—	—
JoDaviess	52	59	23	10	7	—	7	—	—	11	7	3	—	—	1	—	—	—
Johnson	16	22	1	7	6	4	—	2	—	1	—	—	1	—	—	—	—	—
Kane	87	104	16	21	11	—	9	—	2	38	20	8	3	3	—	1	—	3(10
Kankakee	69	78	17	15	15	6	6	2	1	21	14	3	1	1	—	1	—	1(5
Kendall	31	49	9	6	6	2	3	1	—	9	5	1	2	1	—	—	—	—
Knox	60	77	21	14	7	—	6	—	1	17	11	—	6	—	—	—	—	—
Lake	173	190	18	44	52	35	5	11	1	58	18	17	9	11	—	—	2	1(11
LaSalle	114	136	37	23	35	22	5	7	1	18	15	—	2	1	—	—	—	—
Lawrence	23	25	9	5	2	—	2	—	—	6	4	2	—	—	—	—	—	—
Lee	55	81	22	12	6	2	4	—	—	14	9	1	3	—	—	—	—	1(3
Livingston	78	103	30	14	19	8	7	4	—	14	10	4	—	—	—	—	—	—
Logan	52	67	17	10	9	5	3	1	—	15	8	5	—	—	—	—	—	2(9
McDonough	49	58	20	10	5	—	5	—	—	13	6	2	2	1	1	1	—	—
McHenry	95	113	17	25	22	12	5	4	1	30	15	5	1	5	1	—	—	3(12
McLean	94	104	31	21	13	1	11	1	—	28	18	3	2	1	—	1	—	3(13
Macon	59	74	17	11	9	—	8	—	1	21	11	4	3	—	—	—	1	2(14
Macoupin	67	77	26	26	9	—	9	—	—	5	3	1	1	—	—	—	—	—
Madison	109	120	24	26	16	2	12	1	1	42	26	4	7	1	1	1	—	2(9
Marion	59	63	17	14	15	8	3	3	1	12	8	—	2	—	—	1	—	1(3
Marshall	34	54	12	7	5	1	3	1	—	9	6	2	—	—	—	—	—	1(9
Mason	42	45	13	9	7	—	7	—	—	12	8	2	1	—	1	—	—	—
Massac	11	16	1	3	4	1	1	1	1	2	—	—	1	—	1	—	—	—
Menard	27	36	13	5	3	—	3	—	—	5	3	—	—	—	—	—	—	2(3
Mercer	43	53	15	10	5	—	5	—	—	12	7	1	4	—	—	—	—	—
Monroe	29	34	10	6	3	—	3	—	—	9	5	1	1	—	—	—	—	2(15
Montgomery	51	70	19	20	5	—	5	—	—	6	2	3	—	—	—	1	—	—
Morgan	36	47	15	10	5	—	5	—	—	5	3	—	—	1	—	1	—	—
Moultrie	24	38	8	6	4	—	4	—	—	5	5	—	—	—	—	—	—	—
Ogle	63	79	25	12	12	4	7	1	—	13	10	2	1	—	—	—	—	—
Peoria	77	83	20	14	18	9	8	1	—	24	11	3	4	2	—	1	—	3(16
Perry	34	40	14	6	9	5	2	2	—	4	3	—	—	—	1	—	—	—
Piatt	29	39	8	7	5	—	5	—	—	8	7	—	—	—	—	—	—	1(11
Pike	59	64	24	18	7	1	5	1	—	9	6	2	—	—	—	—	—	1(5
Pope	10	12	3	3	1	—	1	—	—	2	—	—	—	—	—	—	—	2(5
Pulaski	11	14	1	7	2	—	2	—	—	—	—	—	—	—	—	—	—	—
Putnam	19	24	4	6	2	1	1	—	—	6	4	1	—	—	—	—	—	1(14
Randolph	29	34	4	13	8	2	5	1*	—	3	—	—	1	—	1	1	—	—
Richland	20	27	9	5	2	—	2	—	—	3	1	—	1	—	—	1	—	—
Rock Island	69	76	18	15	11	4	5	1	1	24	15	—	3	1	1	1	—	3(17
St. Clair	119	136	22	28	29	16	8	3	2	39	25	5	4	—	1	—	1	3(18
Saline	31	32	13	7	5	—	4	—	1	5	—	3	—	—	—	1	—	1(5
Sangamon	92	105	27	25	12	—	11	—	1	27	23	1	1	—	—	1	—	1(19
Schuyler	23	36	13	4	1	—	1	—	—	4	2	—	—	1	1	—	—	—
Scott	18	22	7	7	2	—	2	—	—	1	1	—	—	—	—	—	—	—
Shelby	53	68	24	11	9	2	5	2	—	8	8	—	—	—	—	—	—	—
Stark	23	29	8	4	5	2	2	1	—	5	4	1	—	—	—	—	—	—
Stephenson	54	66	18	11	6	—	5	—	1	18	10	4	—	2	—	—	1	1(9
Tazewell	91	102	19	16	22	13	4	4	1	33	20	8	2	2	—	—	—	1(19
Union	15	21	1	6	7	4	2	1	—	—	—	—	—	—	—	—	—	—
Vermilion	75	86	19	20	18	4	11	2	1	17	9	1	2	2	—	1	—	2(20
Wabash	18	23	6	4	2	—	2	—	—	5	3	—	—	—	1	—	—	1(5
Warren	33	42	15	5	5	—	5	—	—	7	4	2	1	—	—	—	—	—
Washington	46	59	16	11	8	6	1	1	—	10	5	1	3	—	1	—	—	—
Wayne	44	55	20	9	8	5	2	1	—	6	4	1	1	—	—	—	—	—
White	31	39	10	9	6	1	5	—	—	5	2	1	1	—	1	—	—	—
Whiteside	61	76	22	11	11	4	5	1	1	16	7	3	1	3	1	—	—	1(5
Will	127	157	24	23	30	19	7	3	1	49	20	14	3	7	—	—	1	4(21
Williamson	27	39	1	15	6	—	5	—	1	4	—	2	—	—	—	1	1	—
Winnebago	62	68	14	9	12	4	6	1	1	26	13	2	4	3	—	1	—	3(22
Woodford	57	70	17	15	9	3	5	1	—	15	9	3	1	1	—	—	—	1(9

Totals does not include 43 Special Service Areas
See Table 7a for detail.

*Non-high school district. 1)River conservancy and street lighting. 2)Conservation district and street lighting. 3)Cemetery district. 4)Public health, forest preserve and mass transit. 5)River conservancy. 6)Forest preserve and street lighting. 7)Forest preserve, street lighting (2), surface water (4). 8)Water authority. 9)Street lighting. 10)Forest preserve, river conservancy and surface water. 11)Forest preserve. 12)Cemetery districts (2) and conservation district. 13)Cemetery districts (2) and street lighting. 14)Conservation district. 15)Cemetery district and street lighting. 16)T.B. Sanitarium, street lighting and mass transit. 17)Forest preserve, mass transit and river conservancy. 18)Public health, street lighting and surface water. 19)Mass transit. 20)Cemetery district and conservation district. 21)Street lighting districts (3) and forest preserve district. 22)Forest preserve and street lighting districts (2). 23)Public health (2) forest preserve, street lighting, mass transit, river conservancy and T.B. Sanitarium.

Table 2

PRINCIPAL AGGREGATE RATES IN COUNTY SEATS AND CITIES OVER 10,000 — 1978

City	County	Township or Road District	Aggregate Tax Rate	Co.	Twp.	City	Elemen./Unit Districts		High School District		Junior College District		Special Districts				
							Rate	No.	Rate	No.	Rate	No.	Fire Prot.	Park	Sani-tary	For. Pres.	Other
Addison	DuPage	Addison	7.313	.525	.190	.623	2.551	4	1.813	88	.195	502	.779	.454	—	.183	—
		Bloomingdale	7.625	.525	.068	.623	2.682	16	2.430	87	.195	502	.465	.454	—	.183	—
Albion	Edwards	R.D. 9	5.309	.843	.165	1.153	2.675	1	—	—	.348	529	—	.125	—	—	—
Aledo	Mercer	Mercer	4.869	.848	.555	.572	2.635	201	—	—	.189	503	.070	—	—	—	—
Alsip	Cook	Worth	8.130	.681	.130	.698	2.525	126	2.628	218	.291	524	—	.261	.592	.100	.224(1
Alton	Madison	Alton	10.009	.558	.244	1.919	3.263	11	—	—	.272	536	—	—	—	—	3.753(2
Arlington Hgts.	Cook	Elk Grove	9.560	.681	.080	1.486	3.105	25	2.298	214	.213	512	.411	.563	.592	.100	.031(3
		Palatine	8.714	.681	.085	1.486	2.478	15	2.298	214	.213	512	.501	.249	.592	.100	.031(3
		Wheeling	9.460	.681	.139	1.486	3.105	25	2.298	214	.213	512	—	.563	.592	.100	.283(4
			9.961	.681	.139	1.486	3.105	25	2.298	214	.213	512	.501	.563	.592	.100	.283(4
Aurora	Kane	Aurora	8.203	.452	.249	2.753	3.670	129	—	—	.259	516	.259	.339	.146	.076	—
			7.545	.452	.249	2.753	3.012	131	—	—	.259	516	.259	.339	.146	.076	—
	DuPage	Naperville	9.271	.525	.330	2.893	4.482	204	—	—	.195	502	.177	.339	.147	.183	—
Belleville	St. Clair	Belleville	6.030	.911	.133	1.152	1.980	118	1.663	201	.191	522	—	—	—	—	—
			6.080	.911	.133	1.152	2.030	181	1.663	201	.191	522	—	—	—	—	—
Bellwood	Cook	Proviso	9.281	.681	.190	2.320	2.796	88	1.806	209	.365	504	—	.393	.592	.100	.038(5
Belvidere	Boone	Belvidere	5.488	.525	.319	.904	3.265	100	—	—	.185	511	—	.191	—	—	.099(6
		Flora	5.197	.525	.219	.904	3.265	100	—	—	.185	511	—	—	—	—	.099(6
Bensenville	Cook	Leyden	6.474	.681	.236	.487	1.861	83	1.378	212	.365	504	—	.404	.592	.100	.370(7
	DuPage	Addison	6.267	.525	.190	540	2.035	2	1.905	100	.195	502	.156	.351	—	.183	.187(8
			6.111	.525	.190	540	2.035	2	1.905	100	.195	502	—	.351	—	.183	.187(8
Benton	Franklin	Benton	8.480	.716	.770	1.330	2.630	47	2.040	103	.360	521	—	.230	—	—	.404(9
		Browning	7.450	.716	1.090	1.330	1.280	37	2.040	103	.360	521	—	.230	—	—	.404(9
Berwyn	Cook	Berwyn	7.584	.681	.150	1.209	2.366	100	1.695	201	.358	527	—	.224	.592	.100	.209(10
			7.761	.681	.150	1.209	2.667	98	1.695	201	.358	527	—	.100	.592	.100	.209(10
Bloomington	McLean	Bloomington City	5.896	.624	.115	1.262	3.654	87	—	—	—	—	—	—	.094	—	.147(11
Blue Island	Cook	Bremen	8.468	.681	.213	1.511	2.150	143½	2.628	218	.291	524	—	.263	.592	.100	.039(12
		Calumet	8.909	.681	.243	1.511	2.561	130	2.628	218	.291	524	—	.263	.592	.100	.039(12
		Thornton	9.522	.681	.159	1.511	3.613	147	2.330	205	.234	510	—	.263	.592	.100	.039(12
		Worth	8.796	.681	.130	1.511	2.561	130	2.628	218	.291	524	—	.263	.592	.100	.039(12
Bridgeview	Cook	Lyons	7.954	.681	.186	1.040	2.216	104	1.868	217	.291	524	.687	.255	.592	.100	.038(5
		Palos	8.725	.681	.166	1.040	2.311	117	2.563	230	.291	524	.687	.255	.592	.100	.039(12
		Worth	7.587	.681	.130	1.040	2.333	122	2.126	229	.291	524	—	.255	.592	.100	.039(12
Brookfield	Cook	Lyons	8.383	.681	.186	1.331	2.689	102	2.479	204	.198	502	—	—	.592	.100	.127(13
		Proviso	7.891	.681	.190	1.331	2.152	95	2.353	208	.365	504	—	—	.592	.100	.127(13
		Riverside	8.236	.681	.260	1.331	2.427	96	2.353	208	.365	504	—	—	.592	.100	.127(13
Buffalo Grove	Cook	Wheeling	9.131	.681	.139	.852	3.022	21	2.298	214	.213	512	.494	.450	.592	.100	.290(14
	Lake	Vernon	7.427	.589	.195	.670	2.731	96	1.929	125	—	—	.480	.391	—	.183	.259(8
			7.299	.589	.195	.670	2.603	102	1.929	125	—	—	.480	.391	—	.183	.259(8
Burbank	Cook	Stickney	7.286	.681	.125	1.081	1.996	111	2.113	220	.291	524	—	.485	.025	.100	.389(15
Cahokia	St. Clair	Centerville	7.509	.911	.627	1.872	3.167	187	—	—	.191	522	.237	—	.360	—	.144(16
			7.626	.911	.627	1.872	3.167	187	—	—	.191	522	.354	—	.360	—	.144(16
Cairo	Alexander	R.D.1	7.406	1.143	.215	2.222	3.306	1	—	—	.420	531	—	—	—	—	.100(17
Calumet City	Cook	Thornton	7.713	.681	.159	.946	2.359	155	2.261	215	.234	510	—	.342	.592	.100	.039(12
			7.522	.681	.159	.946	2.168	157	2.261	215	.234	510	—	.342	.592	.100	.039(12
Calumet Park	Cook	Calumet	10.156	.681	.243	1.752	3.830	132	2.628	218	.291	524	—	—	.592	.100	.039(12
Cambridge	Henry	Cambridge	5.674	.586	.894	.806	3.001	227	—	—	.189	503	.198	—	—	—	—
Canton	Fulton	Canton	12.668	.775	.747	7.561	2.887	66	—	—	.345	534	—	.353	—	—	—
Carbondale	Jackson	Carbondale	7.471	1.006	.463	1.020	1.919	95	1.860	165	.350	530	—	.612	—	—	.241(18
Carlinville	Macoupin	Carlinville	4.828	.487	.560	.571	2.628	1	—	—	.272	536	—	.310	—	—	—
Carlyle	Clinton	Carlyle	5.101	.523	.501	1.037	2.588	1	—	—	.278	501	.174	—	—	—	—
Carmi	White	Carmi	5.463	.603	.700	.509	3.003	5	—	—	.365	533	—	—	—	—	.283(19
		Hawthorne	5.045	.603	.565	.509	3.003	5	—	—	.365	533	—	—	—	—	—
Carpentersville	Kane	Dundee	7.226	.452	.396	.972	4.042	300	—	—	.275	509	.600	.413	—	.076	—
Carrollton	Greene	Carrollton	5.074	.765	.585	.802	2.423	1	—	—	.272	536	.227	—	—	—	—
Carthage	Hancock	Carthage	5.983	.450	.853	1.753	2.601	338	—	—	.176	518	—	.150	—	—	—
Centralia	Clinton	Brookside	7.629	.523	.500	2.146	2.406	135	1.418	200	.278	501	.358	—	—	—	—
	Marion	Centralia	7.582	.540	.436	2.146	2.406	135	1.418	200	.278	501	.358	—	—	—	—
Centerville	St. Clair	Centerville	7.987	.911	.627	2.008	3.167	187	—	—	.191	522	.354	.225	.360	—	.144(16
			7.742	.911	.627	2.008	3.167	187	—	—	—	601	.300	.225	.360	—	.144(16
			7.692	.911	.627	2.008	3.167	187	—	—	—	601	.250	.225	.360	—	.144(16
			7.742	.911	.627	2.008	3.167	187	—	—	—	601	.300	.225	.360	—	.144(16
Champaign	Champaign	Champaign City	6.980	.500	.209	1.472	3.187	4	—	—	.587	505	—	.414	.352	.085	.174(20
Charleston	Coles	Charleston	6.952	.472	.334	1.622	3.689	1	—	—	.186	517	.255	.091	—	—	.303(21
Chester	Randolph	R.D. 2	5.576	.568	.455	1.117	2.725	139	—	—	.191	522	—	—	—	—	.520(19
Chicago	Cook	City of Chicago	8.853	.681	—	2.819	3.664	—	—	—	—	—	—	.908	.592	.100	.089(20
			8.764	.681	—	2.819	3.664	—	—	—	—	—	—	.908	.592	.100	—
	DuPage	Addison	5.700	.525	.190	3.471	—	—	—	—	.310	508	—	1.021	—	.183	—
Chicago Hgts.	Cook	Bloom	9.930	.681	.289	2.616	2.791	170	2.536	206	.278	515	—	.411	.189	.100	.039(12
			10.230	.681	.289	2.616	2.791	170	2.536	206	.278	515	.300	.411	.189	.100	.039(12
Cicero	Cook	Cicero	7.798	.681	—	1.745	2.342	99	1.695	201	.358	527	—	.267	.592	.100	.018(22
			7.893	.681	—	1.745	2.342	99	1.695	201	.358	527	—	.362	.592	.100	.018(22
Clinton	DeWitt	Clintonia	5.452	.726	.703	1.361	2.472	15	—	—	.190	537	—	—	—	—	—
Collinsville	Madison	Collinsville	5.460	.558	.266	1.397	3.239	10	—	—	—	—	—	—	—	—	—
	St. Clair	Caseyville	5.976	.911	.329	1.390	3.228	10	—	—	—	—	.118	—	—	—	—
Crystal Lake	McHenry	Algonquin	7.270	.469	.239	.874	2.641	47	2.347	155	.185	528	.201	.220	—	—	.094(6
		Grafton	7.567	.469	.536	.874	2.641	47	2.347	155	.185	528	.201	.220	—	—	.094(6
		Nunda	7.495	.469	.464	.874	2.641	47	2.347	155	.185	528	.201	.220	—	—	.094(6
Danville	Vermilion	Blount	7.020	.715	.440	1.878	3.003	118	—	—	.288	507	—	—	.511	—	.185(23
		Danville	7.097	.715	.517	1.878	3.003	118	—	—	.288	507	—	—	.511	—	.185(23
		Newell	6.900	.715	.320	1.878	3.003	118	—	—	.288	507	—	—	.511	—	.185(23
Decatur	Macon	City of Decatur	5.440	.423	.193	.936	2.860	61	—	—	.190	537	—	.420	.311	—	.107(24
Deerfield	Cook	Northfield	9.558	.681	.118	1.185	3.276	28	2.151	225	—	—	.543	.790	.592	.100	.122(25
	Lake	Deerfield	7.971	.589	.111	1.059	2.800	109	2.045	113	.200	532	.465	.504	—	.183	.015(26
		W. Deerfield	7.723	.589	.063	1.059	2.800	109	2.045	113	—	—	.465	.504	—	.183	.015(26
DeKalb	DeKalb	DeKalb	6.956	.745	.351	1.045	4.071	428	—	—	.190	523	—	.376	.160	.018	—
DesPlaines	Cook	Elk Grove	8.070	.681	.080	1.045	2.645	57	2.298	214	.213	512	—	.385	.592	.100	.031(3
		Maine	7.917	.681	.101	1.045	2.309	62	2.478	207	.247	535	—	.333	.592	.100	.031(3
		Wheeling	8.150	.681	.139	1.045	2.504	26	2.478	207	.247	535	—	.333	.592	.100	.031(3
Dixon	Lee	Dixon	6.876	.554	.311	1.955	3.172	170	—	—	.196	506	.389	.299	—	—	—
			6.477	.554	.311	1.955	3.172	170	—	—	.196	506	—	.299	—	—	—
Dolton	Cook	Thornton	8.285	.681	.159	1.271	2.597	149	2.330	205	.234	510	—	.282	.592	.100	.039(12
Downer's Grove	DuPage	Downer's Grove	7.035	.525	.136	1.323	2.192	58	1.879	99	.195	502	—	.489	.113	.183	—
		Lisle	7.127	.525	.228	1.323	2.192	58	1.879	99	.195	502	—	.489	.113	.183	—
		Milton	8.418	.525	.277	1.323	2.883	89	2.430	87	.195	502	—	.489	.113	.183	—
			8.412	.525	.277	1.323	2.883	89	2.430	87	.195	502	—	.483	.113	.183	—
		York	7.121	.525	.228	1.323	2.192	58	1.879	99	.195	502	—	.483	.113	.183	—
			7.127	.525	.228	1.323	2.192	58	1.879	99	.195	502	—	.489	.113	.183	—
			6.638	.525	.228	1.323	2.192	58	1.879	99	.195	502	—	—	.113	.183	—
East Moline	Rock Island	Hampton	6.073	.437	.311	1.451	1.936	37	1.408	30	.189	503	—	—	—	.033	.308(27
		S. Moline	6.022	.437	.137	1.451	1.936	37	1.408	30	.189	503	.123	—	—	.033	.308(27
			5.899	.437	.137	1.451	1.936	37	1.408	30	.189	503	—	—	—	.033	.308(27

Table 2 — continued

City	County	Township or Road District	Aggregate Tax Rate	Co.	Twp.	City	Elemen./Unit Districts		High School District		Junior College District		Special Districts				
							Rate	No.	Rate	No.	Rate	No.	Fire Prot.	Park	Sani-tary	For. Pres.	Other
East Peoria	Tazewell	Fondulac	6.197	.467	.210	1.353	2.066	86	1.345	309	.288	514	—	.303	.115	—	.050(1
		Groveland	6.082	.467	.210	1.353	2.066	86	1.345	309	.288	514	—	.303	—	—	.050)1
			6.195	.467	.323	1.353	2.066	86	1.345	309	.288	514	—	.303	—	—	.050(1
E. St. Louis	St. Clair	E. St. Louis	10.528	.911	.517	4.385	3.986	189	—	—	N.L.	601	—	.225	.360	—	.144(2
Edwardsville	Madison	Edwardsville	5.479	.558	.288	1.202	3.159	7	—	—	.272	536	—	—	—	—	—
Effingham	Effingham	Douglas	5.216	.532	.374	1.090	2.616	40	—	—	.186	517	—	.338	—	—	.080(3
		Watson	5.004	.532	.580	1.090	2.616	40	—	—	.186	517	—	—	—	—	—
Elgin	Cook	Hanover	8.054	.681	.277	1.768	4.150	46	—	—	.366	509	—	—	.592	.100	.120(4
	Kane	Elgin	9.079	.452	.250	1.544	3.505	46	—	—	.275	509	.426	—	.087	.076	2.464(5
			8.653	.452	.250	1.544	3.505	46	—	—	.275	509	—	—	.087	.076	2.464(5
Elizabethtown	Hardin	R.D. 1	6.512	1.062	.215	.980	3.890	1	—	—	.365	533	—	—	—	—	—
Elk Grove	Cook	Elk Grove	8.036	.681	.080	.801	2.519	59	2.298	214	.213	512	.336	.385	.592	.100	.031(6
			7.700	.681	.080	.801	2.519	59	2.298	214	.213	512	—	.385	.592	.100	.031(6
		Schaumberg	8.118	.681	.372	.801	2.519	54	2.424	211	.213	512	—	.385	.592	.100	.031(6
	DuPage	Addison	6.766	.525	.190	.995	2.035	2	1.905	100	.195	502	.200	.351	—	.183	.187(7
			7.453	.525	.190	.995	2.140	7	1.905	100	.195	502	.735	.331	—	.183	.254(7
Elmhurst	DuPage	Addison	7.255	.525	.190	1.323	4.365	205	—	—	.195	502	—	.474	—	.183	—
		York	7.293	.525	.228	1.323	4.365	205	—	—	.195	502	—	.474	—	.183	—
Elmwood Park	Cook	Leyden	9.369	.681	.236	2.565	4.799	401	—	—	.365	504	—	—	.592	.100	.031(6
Eureka	Woodford	Cruger	6.388	.414	.292	1.698	3.472	140	—	—	.287	514	.225	—	—	—	—
		Olio	6.626	.414	.530	1.698	3.472	140	—	—	.287	514	.225	—	—	—	—
Evanston	Cook	Evanston	11.416	.681	.223	2.543	3.483	65	3.572	202	—	—	—	.100	.592	.100	.122(8
			12.706	.681	.223	2.543	3.483	65	3.572	202	—	—	—	.149	.592	.100	1.363(9
			12.531	.681	.223	2.543	3.483	65	3.572	202	—	—	—	—	.592	.100	1.337(10
Evergreen Park	Cook	Worth	7.380	.681	.130	1.035	2.129	124	2.383	231	.291	524	—	—	.592	.100	.039(11
Fairfield	Wayne	Big Mound	7.320	.557	.627	2.133	1.688	112	1.475	225	.348	529	—	.492	—	—	—
		Grover	7.200	.557	.507	2.133	1.688	112	1.475	225	.348	529	—	.492	—	—	—
		Jasper	6.884	.557	.683	2.133	1.688	112	1.475	225	.348	529	—	—	—	—	—
Fairview Heights	St. Clair	Canteen	6.071	.911	.649	N.L.	3.986	189	—	—	N.L.	601	.300	.225	—	—	—
		Caseyville	5.306	.911	.329	N.L.	2.156	110	1.315	203	.191	522	.314	—	—	—	.090(12
Forest Park	Cook	Proviso	8.609	.681	.190	2.216	2.286	91	1.806	209	.365	504	—	.335	.592	.100	.038(13
Franklin Park	Cook	Leyden	7.396	.681	.236	.923	1.861	83	1.378	212	.365	504	.715	.368	.592	.100	.177(14
			7.449	.681	.236	.923	2.635	84	1.378	212	.365	504	—	.362	.592	.100	.177(14
			7.455	.681	.236	.923	2.635	84	1.378	212	.365	504	—	.368	.592	.100	.177(14
Freeport	Stephenson	Freeport	6.458	.751	.159	1.380	3.098	145	—	—	.351	519	—	.469	—	—	.250(15
Galena	JoDaviess	E. Galena	7.353	.696	.581	2.059	3.608	120	—	—	—	—	—	—	—	—	.409(16
		W. Galena	7.080	.696	.308	2.059	3.608	120	—	—	—	—	—	—	—	—	.409(16
Galesburg	Knox	Galesburg City	7.278	.618	.108	3.390	2.638	205	—	—	.176	518	—	—	.348	—	—
Geneva	Kane	Geneva	6.270	.452	.173	.869	3.660	304	—	—	.259	516	—	.484	—	.076	.297(17
Glenco	Cook	New Trier	12.671	.681	.155	3.026	3.969	35	3.459	203	—	—	—	.567	.592	.100	.122(8
		Northfield	11.667	.681	.118	3.026	3.002	29	3.459	203	—	—	—	.567	.592	.100	.122(8
Glendale Heights	DuPage	Bloomingdale	7.959	.525	.321	.756	2.922	15	2.430	87	.195	502	.465	—	—	.183	.162(7
			7.920	.525	.321	.756	2.682	16	2.430	87	.195	502	.666	—	—	.183	.162(7
		Milton	7.437	.525	.277	.756	2.909	41	2.430	87	.195	502	—	—	—	.183	.162(7
Glen Ellyn	DuPage	Milton	7.989	.525	.277	1.086	2.909	41	2.430	87	.195	502	—	.372	—	.183	.012(15
			7.914	.525	.277	1.086	2.883	89	2.430	87	.195	502	—	.323	—	.183	.012(15
Glenview	Cook	Maine	8.515	.681	.101	1.159	2.610	34	2.478	207	.247	535	—	.427	.592	.100	.120(4
		New Trier	10.077	.681	.155	1.159	3.382	37	3.459	203	—	—	—	.427	.592	.100	.122(8
		Niles	10.504	.681	.055	1.159	3.662	39	3.459	203	.247	535	—	.427	.592	.100	.122(8
		Northfield	7.960	.681	.118	1.159	2.610	34	2.151	225	—	—	—	.427	.592	.100	.122(8
Golconda	Pope	R.D. 10	5.103	1.065	.190	.600	2.800	1	—	—	.365	533	—	—	—	—	.083(18
Granite City	Madison	Granite City	6.507	.558	.250	1.477	3.780	9	—	—	.196	522	—	.246	—	—	—
Greenville	Bond	Central	5.997	.723	.382	1.090	2.592	2	—	—	.292	501	.300	.439	—	—	.179(19
Hanover Park	Cook	Hanover	8.908	.681	.277	1.501	4.150	46	—	—	.366	509	.336	.785	.592	.100	.120(4
		Schaumburg	9.976	.681	.372	1.501	2.852	54	2.424	211	.213	512	.336	.785	.592	.100	.120(4
	DuPage	Bloomingdale	6.282	.525	.321	1.185	2.972	20	—	—	.195	502	.149	.407	—	.183	.345(7
		Wayne	6.511	.525	.581	1.185	2.883	46	—	—	.253	509	.149	.407	—	.183	.345(7
			6.502	.525	.581	1.185	2.883	46	—	—	.253	509	.149	.398	—	.183	.345(7
Hardin	Calhoun	Co. R.D.	4.587	.969	.215	.463	2.415	40	—	—	.272	536	.125	—	—	—	.128(7
Harrisburg	Saline	Harrisburg	6.643	.640	.516	1.197	3.333	3	—	—	.365	533	—	.434	—	—	.158(20
Harvey	Cook	Bremen	9.250	.681	.213	1.916	2.150	143½	2.956	228	.234	510	—	.280	.592	.100	.128(21
		Thornton	10.033	.681	.159	1.916	3.613	147	2.330	205	.234	510	—	.280	.592	.100	.128(21
			8.361	.681	.159	1.916	1.941	152	2.330	205	.234	510	—	.280	.592	.100	.128(21
Havana	Mason	Havana	5.528	.480	.199	1.961	2.468	126	—	—	.345	534	—	—	—	—	.075(16
Hazelcrest	Cook	Bremen	9.234	.681	.213	1.058	2.843	144	2.956	228	.234	510	—	.429	.592	.100	.128(21
			8.805	.681	.213	1.058	2.843	144	2.956	228	.234	510	—	—	.592	.100	.128(21
		Thornton	8.126	.681	.159	1.058	2.504	152½	2.330	205	.234	510	—	.429	.592	.100	.039(11
Hennepin	Putnam	Hennepin	3.786	.335	.176	.250	2.530	535	—	—	.236	513	.022	.186	—	—	.051(22
			3.600	.335	.176	.250	2.530	535	—	—	.236	513	.022	—	—	—	.051(22
Hickory Hills	Cook	Lyons	8.052	.681	.186	.585	2.650	109	1.868	217	.291	524	.687	.219	.592	.100	.193(23
		Palos	8.388	.681	.166	.585	2.311	117	2.563	230	.291	524	.687	.219	.592	.100	.193(23
Highland Park	Lake	Deerfield	8.941	.589	.111	1.512	3.218	107	2.045	113	—	—	—	.570	.698	.183	.015(15
			8.479	.589	.111	1.512	2.756	108	2.045	113	—	—	—	.570	.698	.183	.015(15
		W. Deerfield	8.000	.589	.063	1.512	2.325	111	2.045	113	—	—	—	.570	.698	.183	.015(15
Hillsboro	Montgomery	Hillsboro	5.314	.336	.577	.651	3.537	3	—	—	.213	526	—	—	—	—	—
Hinsdale	Cook	Lyons	7.957	.681	.186	1.520	2.852	181	2.293	86	.198	502	—	—	N.L.	.100	.127(24
	DuPage	Downers Grove	7.410	.525	.136	1.592	2.699	181	1.973	86	.195	502	—	—	.107	.183	—
Hoffman Estates	Cook	Barrington	8.301	.681	.185	1.658	4.179	220	—	—	.213	512	.195	.467	.592	.100	.031(6
		Hanover	8.364	.681	.277	1.658	4.150	46	—	—	.213	512	.195	.467	.592	.100	.031(6
		Palatine	9.372	.681	.227	1.658	2.478	15	2.424	211	.213	512	.501	.467	.592	.100	.031(6
		Schaumburg	9.729	.681	.372	1.658	2.852	54	2.424	211	.213	512	.339	.467	.592	.100	.031(6
Homewood	Cook	Bloom	9.623	.681	.289	1.244	3.250	161	2.961	233	.278	515	—	.692	—	.100	.128(21
		Bremen	9.547	.681	.213	1.244	3.250	161	2.961	233	.278	515	—	.692	—	.100	.128(21
		Rich	10.153	.681	.227	1.244	3.250	161	2.961	233	.278	515	—	.692	.592	.100	.128(21
		Thornton	8.767	.681	.159	1.244	2.524	153	2.961	233	.278	515	—	.692	—	.100	.128(21
Jacksonville	Morgan	R.D. 14	5.161	.543	.036	1.226	3.271	117	—	—	—	—	—	—	—	—	.085(19
Jerseyville	Jersey	Jersey	6.137	.632	.409	1.312	3.310	100	—	—	.272	536	—	—	—	—	.202(16
Joilet	Will	Joliet	7.961	.415	.249	2.579	2.316	86	1.766	204	.181	525	—	.369	—	.086	—
		New Lenox	8.372	.415	.660	2.579	2.316	86	1.766	204	.181	525	—	.369	—	.086	—
		Troy	7.943	.415	.456	2.579	2.091	30	1.766	204	.181	525	—	.369	—	.086	—
Jonesboro	Union	R.D. 13	6.284	1.273	.215	.630	2.064	43	1.682	81	.420	531	—	—	—	—	—
Kankakee	Kankakee	Kankakee	6.100	.534	.308	1.429	3.278	111	—	—	.208	520	—	.303	—	—	.040(19
Kewanee	Henry	Kewanee	6.392	.586	.672	1.968	2.482	229	—	—	.189	503	—	.347	—	—	.148(19
		Nethersfield	6.829	.586	.608	1.968	2.983	230	—	—	.189	503	—	.347	—	—	.148(19
Lacon	Marshall	Lacon	5.945	.550	.446	.641	3.602	4	—	—	.274	514	.100	.332	—	—	—
LaGrange	Cook	Lyons	9.821	.681	.186	2.511	2.689	102	2.479	204	.198	502	—	.258	.592	.100	.127(24
			8.760	.681	.186	2.511	1.628	105	2.479	204	.198	502	—	.258	.592	.100	.127(24
LaGrange Park	Cook	Proviso	8.498	.681	.190	1.273	2.689	102	2.479	204	.198	502	—	.258	.592	.100	.038(13
Lake Forest	Lake	Deerfield	7.240	.589	.111	1.649	1.896	67	2.114	115	—	—	—	—	.698	.183	—
		Shields	7.281	.589	.152	1.649	1.896	67	2.114	115	—	—	—	—	.698	.183	—
		W. Deerfield	7.192	.589	.063	1.649	1.896	67	2.114	115	—	—	—	—	.698	.183	—
			6.494	.589	.063	1.649	1.896	67	2.114	115	—	—	—	—	—	.183	—
		Vernon	6.443	.589	.195	1.649	1.896	67	2.114	115	—	—	—	—	—	—	—
Lansing	Cook	Bloom	8.921	.681	.289	1.794	3.154	171	2.261	215	.234	510	—	.369	—	.100	.039(11
		Thornton	7.971	.681	.159	1.794	2.265	158	2.330	205	.234	510	—	.369	—	.100	.039(11
LaSalle	LaSalle	LaSalle	5.191	.452	.192	.944	1.867	122	1.500	120	.236	513	—	—	—	—	—
Lawrenceville	Lawrence	Lawrence	5.251	.821	.550	.819	2.722	20	—	—	—	—	.200	.139	—	—	—

Table 2 — continued

City	County	Township or Road District	Aggregate Tax Rate	Co.	Twp.	City	Elemen./Unit Districts		High School District		Junior College District		Special Districts				
							Rate	No.	Rate	No.	Rate	No.	Fire Prot.	Park	Sani-tary	For. Pres.	Other
Lewistown	Fulton	Lewistown	7.102	.775	.861	1.137	2.051	141	1.556	341	.345	534	.206	.171	—	—	—
Libertyville	Lake	Libertyville	6.529	.589	.255	.470	2.777	70	1.870	128	.200	532	—	—	—	.183	.185(1
Lincoln	Logan	E. Lincoln	5.933	.639	.375	1.305	2.045	27	1.282	404	—	—	—	.287	—	—	—
		W. Lincoln	5.928	.639	.370	1.305	2.045	27	1.282	404	—	—	—	.287	—	—	—
Lincolnwood	Cook	Niles	6.344	.681	.055	.645	2.050	74	1.852	219	.247	535	—	N.L.	.592	.100	.122(2
Lombard	DuPage	Addison	7.731	.525	.190	.966	2.816	44	2.430	87	.195	502	—	.426	—	.183	—
		Milton	7.818	.525	.277	.966	2.816	44	2.430	87	.195	502	—	.426	—	.183	—
		York	7.769	.525	.228	.966	2.816	44	2.430	87	.195	502	—	.426	—	.183	—
Louisville	Clay	Louisville	7.052	.988	.874	1.467	3.074	25	—	—	.349	529	.300	—	—	—	—
Loves Park	Winnebago	Harlem	5.023	.583	.259	N.L.	3.137	122	—	—	.166	511	—	.367	.205	.075	.231(3
		Rockford	4.993	.583	.229	N.L.	3.137	122	—	—	.166	511	—	.367	.205	.075	.231(3
Lyons	Cook	Lyons	7.097	.681	.186	1.125	2.216	104	1.868	217	.291	524	—	—	.592	.100	.038(4
		Riverside	7.941	.681	.260	1.125	2.427	96	2.353	208	.365	504	—	—	.592	.100	.038(4
Macomb	McDonough	Macomb City	7.046	.845	.100	1.807	3.149	185	—	—	.345	534	—	.549	—	—	.251(5
Marion	Williamson	Co. R.D. 1	4.649	.699	.215	.212	2.819	2	—	—	.350	530	—	.122	—	—	.232(6
Markham	Cook	Bremen	10.018	.681	.213	2.104	2.843	144	2.952	228	.234	510	—	.260	.592	.100	.039(7
		Thornton	9.003	.681	.159	2.104	2.504	152½	2.330	205	.234	510	—	.260	.592	.100	.039(7
Marshall	Clark	Marshall	5.960	.807	.400	1.196	2.859	2	—	—	.186	517	.325	.187	—	—	—
		Wabash	6.128	.807	.568	1.196	2.859	2	—	—	.186	517	.325	.187	—	—	—
Mattoon	Coles	Lafayette	5.558	.472	.522	1.628	2.449	2	—	—	.186	517	—	—	—	—	.301(8
		Mattoon	5.408	.472	.272	1.628	2.449	2	—	—	.186	517	—	.100	—	—	.301(8
Maywood	Cook	Proviso	10.301	.681	.190	3.559	2.763	89	1.806	209	.365	504	—	.207	.592	.100	.038(4
			11.794	.681	.190	3.559	2.763	89	1.806	209	.365	504	—	1.700	.592	.100	.038(4
			10.094	.681	.190	3.559	2.763	89	1.806	209	.365	504	—	—	.592	.100	.038(4
McLeansboro	Hamilton	McLeansboro	5.781	.773	.409	1.092	2.811	10	—	—	.360	521	—	—	—	—	.336(9
Melrose Park	Cook	Leyden	7.580	.681	.236	1.213	2.635	84	1.378	212	.365	504	—	.362	.592	.100	.018(10
			7.346	.681	.236	1.213	2.401	87	1.378	212	.365	504	—	.362	.592	.100	.018(10
		Proviso	8.174	.681	.190	1.213	2.796	88	1.806	209	.365	504	—	.393	.592	.100	.038(4
			8.110	.681	.190	1.213	2.763	89	1.806	209	.365	504	—	.362	.592	.100	.038(4
Metropolis	Massac	Co. R.D.	6.805	.790	.215	1.732	3.533	1	—	—	.420	531	—	—	—	—	.115(11
Midlothian	Cook	Bremen	8.315	.681	.213	.566	2.578	143	2.952	228	.234	510	—	.360	.592	.100	.039(7
Moline	Rock Island	Moline	5.535	.437	.090	1.606	3.064	40	—	—	.189	503	—	—	—	.033	.116(12
		S. Moline	5.707	.437	.137	1.606	3.064	40	—	—	.189	503	.125	—	—	.033	.116(12
Monmouth	Warren	Monmouth	6.574	.624	.430	1.573	3.502	38	—	—	176	518	—	.269	—	—	—
Monticello	Piatt	Monticello	3.423	.482	.380	.261	1.976	25	—	—	.299	505	—	—	—	.025	—
Morris	Grundy	Morris	4.224	.312	.076	1.261	1.242	54	1.121	101	.212	525	—	—	—	—	—
		Saratoga	4.931	.312	.408	1.261	1.617	60	1.121	101	.212	525	—	—	—	—	—
Morrison	Whiteside	Mt. Pleasant	5.732	.598	.441	.707	3.338	6	—	—	.196	506	—	—	—	—	.452(11
		Union Grove	6.047	.598	.756	.707	3.338	6	—	—	.196	506	—	—	—	—	.452(11
Morton	Tazewell	Groveland	5.128	.467	.323	.617	3.235	709	—	—	.288	514	—	.198	—	—	—
		Morton	5.072	.467	.267	.617	3.235	709	—	—	.288	514	—	.198	—	—	—
Morton Grove	Cook	Maine	8.949	.681	.101	1.289	2.757	63	2.478	207	.247	535	—	.584	.592	.100	.120(13
		Niles	7.124	.681	.055	1.289	1.818	70	1.852	219	.247	535	—	.368	.592	.100	.122(2
Mound City	Pulaski	Co. R.D.	5.485	1.245	.215	615	2.990	101	—	—	.420	531	—	—	—	—	—
Mt. Carmel	Wabash	R.D. 4	5.727	.710	.215	1.413	2.750	348	—	—	.348	529	.125	—	—	—	.166(11
Mt. Carroll	Carroll	Mt. Carroll	6.610	.794	.759	1.579	2.933	304	—	—	.373	519	.172	—	—	—	—
Mt. Prospect	Cook	Elk Grove	8.601	.681	.080	1.576	2.645	57	2.298	214	.213	512	—	.385	.592	.100	.031(14
		Wheeling	8.660	.681	.139	1.576	2.645	57	2.298	214	.213	512	—	.385	.592	.100	.031(14
Mt. Sterling	Brown	Mt. Sterling	5.685	1.080	.766	1.185	2.517	1	—	—	—	—	—	—	—	—	.137(15
Mt. Vernon	Jefferson	Dodds	6.922	.495	.705	1.317	1.826	82	1.598	201	.360	521	—	—	—	—	.621(16
		Mt. Vernon	6.705	.495	.513	1.317	1.801	80	1.598	201	.360	521	—	—	—	—	.621(16
		Shiloh	6.751	.495	.559	1.317	1.801	80	1.598	201	.360	521	—	—	—	—	.621(16
Mundelein	Lake	Fremont	7.635	.589	.461	1.116	2.598	75	1.723	120	.200	532	—	.569	—	.183	.196(1
		Libertyville	7.418	.589	.255	1.116	2.598	75	1.723	120	.200	532	—	.569	—	.183	.185(1
Murphysboro	Jackson	Murphysboro	6.987	1.006	.624	1.061	3.373	186	—	—	.350	530	—	.277	—	—	.296(17
		Somerset	6.737	1.006	.580	1.061	3.373	186	—	—	.350	530	—	.277	—	—	.090(18
Naperville	DuPage	Lisle	8.792	.525	.228	2.723	4.297	203	—	—	.195	502	.125	.362	—	.183	.154(11
		Naperville	9.079	.525	.330	2.723	4.482	204	—	—	.195	502	.125	.362	—	.183	.154(11
Nashville	Washington	Nashville	5.521	.825	.351	.560	1.817	49	1.503	99	.278	501	.070	.117	—	—	N.L.(11
Newton	Jasper	Wade	5.344	.550	.726	1.049	2.671	1	—	—	.348	529	—	—	—	—	—
Niles	Cook	Maine	8.299	.681	.101	.481	2.757	63	2.478	207	.247	535	—	.392	.592	.100	.470(19
		Niles	5.847	.681	.055	.481	.975	71	1.852	219	.247	535	—	.392	.592	.100	.472(20
Normal	McLean	Normal	5.519	.624	.194	1.290	3.194	5	—	—	—	—	—	—	.094	—	.123(6
Norridge	Cook	Leyden	6.516	.681	.236	.382	1.588	80	2.265	234	.365	504	—	.289	.592	.100	.018(10
		Norwood Park	6.755	.681	.206	.382	1.588	80	2.265	234	.365	504	—	.289	.592	.100	.287(21
			6.644	.681	.206	.382	1.588	80	2.265	234	.365	504	—	.289	.592	.100	.176(22
			7.434	.681	.206	.382	2.267	86	2.265	234	.365	504	—	.289	.592	.100	.287(21
North Lake	Cook	Leyden	7.289	.681	.236	.863	1.861	83	1.378	212	.365	504	.750	.362	.592	.100	.101(23
		Proviso	8.231	.681	.190	.863	2.401	87	1.806	209	.365	504	.750	.362	.592	.100	.121(24
			8.262	.681	.190	.863	2.401	87	1.806	209	.365	504	.750	.393	.592	.100	.121(24
North Chicago	Lake	Shields	7.032	.589	.152	1.232	1.825	64	1.726	123	.200	532	—	.427	.698	.183	—
		Waukegan	7.219	.589	.339	1.232	1.825	64	1.726	123	.200	532	—	.427	.698	.183	—
Northbrook	Cook	Northfield	8.735	.681	.118	.994	3.276	28	2.151	225	—	—	—	.790	.592	.100	.033(25
Oak Forest	Cook	Bremen	10.249	.681	.213	.910	3.573	145	2.952	228	.234	510	—	.638	.592	.100	.356(26
Oak Lawn	Cook	Worth	8.348	.681	.130	1.640	2.300	123	2.126	229	.291	524	—	.449	.592	.100	.039(7
Oak Park	Cook	Oak Park	13.610	.681	.204	4.005	3.919	97	3.237	200	.365	504	—	.469	.592	.100	.038(4
			15.610	.681	.204	4.005	3.919	97	3.237	200	.365	504	—	.469	.592	.100	2.038(27
Olney	Richland	Olney	5.032	.585	.268	1.259	2.505	1	—	—	.348	529	—	—	—	—	.067(6
Oguawka	Henderson	Oguawka	5.038	.633	.560	.492	3.136	115	—	—	.176	518	—	—	—	—	.041(1
Oregon	Ogle	Oregon	5.860	.470	.532	1.045	3.276	220	—	—	.202	511	.150	.185	—	—	—
Ottawa	LaSalle	Ottawa	6.272	.452	.276	1.576	2.243	141	1.489	140	.236	513	—	—	—	—	—
		S. Ottawa	6.237	.452	.241	1.576	2.243	141	1.489	140	.236	513	—	—	—	—	—
Palatine	Cook	Palatine	7.787	.681	.227	.578	2.478	15	2.424	211	.213	512	—	.463	.592	.100	.031(14
			7.573	.681	.227	.578	2.478	15	2.424	211	.213	512	—	.249	.592	.100	.031(14
Paris	Edgar	Paris	5.876	.548	.400	1.983	2.620	95	—	—	.186	517	.129	—	—	—	—
Park Forest	Cook	Bloom	10.550	.681	.289	1.909	4.325	163	2.740	227	.278	515	—	—	.189	.100	.039(7
		Rich	10.577	.681	.227	1.909	4.325	163	2.740	227	.278	515	—	—	.189	.100	.128(28
	Will	Monee	7.073	.415	.550	1.295	4.337	201	—	—	.248	515	—	—	.142	.086	—
Park Ridge	Cook	Leyden	8.755	.681	.236	1.107	2.812	64	2.478	207	.247	535	—	.484	.592	.100	.018(10
			8.271	.681	.236	1.107	2.812	64	2.478	207	.247	535	—	—	.592	.100	.018(10
		Maine	8.633	.681	.101	1.107	2.812	64	2.478	207	.247	535	—	.484	.592	.100	.031(14
		Norwood Park	8.725	.681	.206	1.107	2.812	64	2.478	207	.247	535	—	.484	.592	.100	.018(10
Paxton	Ford	Patton	5.956	.549	.548	1.224	2.968	2	—	—	.299	505	.125	.180	—	—	.063(11
Pekin	Tazewell	Groveland	7.083	.467	.323	2.235	1.944	108	1.473	303	.288	514	—	.353	—	—	—
		Pekin	6.921	.467	.161	2.235	1.944	108	1.473	303	.288	514	—	.353	—	—	—
Peoria	Peoria	Peoria City	8.011	.696	.116	2.534	3.462	150	—	—	.288	514	—	.574	.193	—	.148(29
			8.138	.696	.116	2.534	3.589	325	—	—	.288	514	—	.574	.193	—	.148(29
Peru	LaSalle	Peru	5.197	.452	.185	.887	1.937	124	1.500	120	.236	513	—	—	—	—	—
Petersburg	Menard	R.D. 8	5.100	.761	.165	.518	3.389	202	—	—	.213	526	—	—	—	—	.054(30
Pinckneyville	Perry	R.D. 5-3-A	6.110	.386	.165	1.959	1.659	50	1.402	101	.360	521	—	—	—	—	.179(11
Pittsfield	Pike	Newburg	5.035	.679	.754	.804	2.545	10	—	—	.225	539	—	—	—	—	.028(18
		Pittsfield	4.877	.679	.596	.804	2.545	10	—	—	.225	539	—	—	—	—	.028(18
Pontiac	Livingston	Pontiac	5.866	.390	.289	1.653	2.328	429	1.206	90	—	—	—	—	—	—	—
Princeton	Bureau	Princeton	6.822	.575	.550	1.479	2.248	115	1.469	500	.235	513	—	.266	—	—	—
Quincy	Adams	Quincy	6.349	.569	.160	2.062	2.663	172	—	—	.225	539	.222	.448	—	—	—
			5.901	.569	.160	2.062	2.663	172	—	—	.225	539	.222	—	—	—	—

Table 2 — continued

City	County	Township or Road District	Aggregate Tax Rate	Co.	Twp.	City	Elemen./Unit Districts		High School District		Junior College District		Special Districts				
							Rate	No.	Rate	No.	Rate	No.	Fire Prot.	Park	Sanitary	For. Pres.	Other
Rantoul	Champaign	Ludlow	4.789	.500	.541	.731	1.629	137	.831	193	.299	505	—	.173	—	.085	—
		Rantoul	4.713	.500	.465	.731	1.629	137	.831	193	.299	505	—	.173	—	.085	—
River Forest	Cook	River Forest	10.663	.681	.196	2.493	2.756	90	3.237	200	.365	504	—	.205	.592	.100	.038(1
River Grove	Cook	Leyden	7.622	.681	.236	1.257	2.544	85½	1.378	212	.365	504	—	.362	.592	.100	.107(2
			7.260	.681	.236	1.257	2.544	85½	1.378	212	.365	504	—	—	.592	.100	.107(2
Riverdale	Cook	Calumet	7.386	.681	.243	1.146	1.539	133	2.330	205	.234	510	—	.221	.592	.100	.300(3
		Thornton	8.048	.681	.159	1.146	2.374	148	2.330	205	.234	510	—	.221	.592	.100	.211(4
			8.131	.681	.159	1.146	2.374	148	2.330	205	.234	510	—	.304	.592	.100	.211(4
Riverside	Cook	Lyons	9.098	.681	.186	2.267	2.427	96	2.353	208	.365	504	—	—	.592	.100	.127(5
		Riverside	9.083	.681	.260	2.267	2.427	96	2.353	208	.365	504	—	—	.592	.100	.038(1
Robinson	Crawford	Robinson	5.454	.619	.416	1.141	2.660	2	—	—	.348	529	—	—	—	—	.270(6
Rock Falls	Whiteside	Coloma	6.929	.598	.328	.844	2.820	13	1.745	301	.196	506	—	.398	—	—	—
Rock Island	Rock Island	Rock Island	5.990	.437	.101	2.120	2.994	41	—	—	.189	503	—	—	—	.033	.116(7
		S. Rock Island	5.986	.437	.097	2.120	2.994	41	—	—	.189	503	—	—	—	.033	.116(7
Rockford	Winnebago	Rockford	6.578	.583	.229	1.378	3.494	205	—	—	.166	511	—	.367	.205	.075	.081(8
Rolling Meadows	Cook	Elk Grove	7.795	.681	.080	.866	2.478	15	2.298	214	.213	512	—	.456	.592	.100	.031(9
		Palatine	8.569	.681	.227	.866	2.478	15	2.424	211	.213	512	.501	.456	.592	.100	.031(9
		Schaumburg	8.587	.681	.372	.866	2.852	54	2.424	211	.213	512	—	.456	.592	.100	.031(9
Romeoville	Will	DuPage	8.192	.415	.228	1.223	5.721	365	—	—	.181	525	—	—	—	.086	.338(10
		Lockport	8.647	.415	.535	1.223	5.721	365	—	—	.181	525	—	.471	—	.086	.015(11
Rushville	Schuyler	Buena Vista	6.072	.806	.683	1.019	3.116	1	—	—	.345	534	—	—	—	—	.103(12
		Rushville	6.094	.806	.705	1.019	3.116	1	—	—	.345	534	—	—	—	—	103(12
St. Charles	DuPage	Wayne	6.696	.525	.581	.572	3.773	303	—	—	.253	509	.355	.405	—	.183	.049(8
	Kane	St. Charles	6.124	.452	.522	.572	3.773	303	—	—	.275	509	—	.405	—	.076	.049(8
Salem	Marion	Salem	7.001	.540	.755	1.052	2.502	111	1.360	600	.278	501	.366	—	—	—	.148(8
Schaumburg	Cook	Palatine	7.164	.681	.227	N.L.	2.478	15	2.424	211	.213	512	—	.418	.592	.100	.031(9
		Schaumberg	7.683	.681	.372	N.L.	2.852	54	2.424	211	.213	512	—	.418	.592	.100	.031(9
	DuPage	Bloomingdale	6.450	.525	.321	N.L.	2.568	12	2.047	108	.195	502	.303	.308	—	.183	—
Schiller Park	Cook	Leyden	6.502	.681	.236	1.063	2.069	81	1.378	212	.365	504	—	—	.592	.100	.018(13
Shawneetown	Gallatin	Shawnee	4.578	.525	.496	.375	2.704	2	—	—	.365	533	—	—	—	—	.113(14
Shelbyville	Shelby	Rose	4.943	.577	.584	.961	2.435	4	—	—	.186	517	.200	—	—	—	—
		Shelbyville	5.195	.577	.836	.961	2.435	4	—	—	.186	517	.200	—	—	—	—
Skokie	Cook	Niles	10.837	.681	.055	1.840	3.483	65	3.572	202	—	—	—	.392	.592	.100	.122(15
			9.140	.681	.055	1.840	3.259	68	1.852	219	.247	535	—	.392	.592	.100	.122(15
			8.559	.681	.055	1.840	2.678	69	1.852	219	.247	535	—	.392	.592	.100	.122(15
			8.832	.681	.055	1.840	2.951	73½	1.852	219	.247	535	—	.392	.592	.100	.122(15
South Holland	Cook	Thornton	7.335	.681	.159	954	2.246	150	2.330	205	.234	510	—	—	.592	.100	.039(16
			7.442	.681	.159	954	2.353	151	2.330	205	.234	510	—	—	.592	.100	.039(16
Springfield	Sangamon	Capital	5.724	.342	.140	1.441	2.924	186	—	—	.213	526	—	.338	.159	—	.167(8
Sterling	Whiteside	Sterling	6.485	.598	.445	1.829	3.317	5	—	—	.196	506	—	.100	—	—	—
Streamwood	Cook	Hanover	8.680	.681	.277	1.156	4.150	46	—	—	.366	509	.195	.698	.592	.100	.465(17
		Schaumburg	8.550	.681	.372	1.156	4.150	46	—	—	.366	509	.339	.418	.592	.100	.376(18
Streator	LaSalle	Bruce	5.888	.452	.263	1.412	2.003	45	1.522	40	.236	513	—	—	—	—	—
		Eagle	6.092	.452	.467	1.412	2.003	45	1.522	40	.236	513	—	—	—	—	—
	Livingston	Reading	4.979	.390	.314	1.412	2.863	5	—	—	—	—	—	—	—	—	—
Sullivan	Moultrie	Sullivan	5.082	.402	.625	.999	2.270	300	—	—	.186	517	.600	—	—	—	—
Summit	Cook	Lyons	7.372	.681	.186	1.155	1.628	105	2.479	204	.198	502	—	.315	.592	.100	.038(1
			7.442	.681	.186	1.155	2.216	104	1.868	217	.291	524	—	.315	.592	.100	.038(1
Sycamore	DeKalb	Cortland	7.129	.745	.556	1.725	3.473	427	—	—	.190	523	.162	.260	—	.018	—
		DeKalb	6.664	.745	.351	1.725	3.473	427	—	—	.190	523	.162	—	—	.018	—
		Sycamore	7.187	.745	.614	1.725	3.473	427	—	—	.190	523	.162	.260	—	.018	—
Taylorville	Christian	Taylorville	6.191	.400	.647	1.354	2.892	3	—	—	.213	526	—	.263	.422	—	—
			5.769	.400	.647	1.354	2.892	3	—	—	.213	526	—	.263	—	—	—
Tinley Park	Cook	Bremen	9.800	.681	.213	1.131	3.573	145	2.952	228	.234	510	—	.285	.592	.100	.039(16
			8.781	.681	.213	1.131	2.554	146	2.952	228	.234	510	—	.285	.592	.100	.039(16
		Orland	9.512	.681	.177	1.131	3.653	140	2.563	230	.291	524	—	.285	.592	.100	.039(16
			9.424	.681	.177	1.131	3.653	140	2.563	230	.291	524	—	.197	.592	.100	.039(16
	Will	Frankfort	7.814	.415	.574	1.083	3.399	161	1.512	210	.181	525	—	.283	—	.086	.281(19
Toledo	Cumberland	Sumpter	4.781	.713	.923	.342	2.617	77	—	—	.186	517	—	—	—	—	—
Toulon	Stark	Goshen	5.164	.650	.640	.425	3.084	2	—	—	.189	503	.176	—	—	—	—
		Toulon	5.156	.650	.632	.425	3.084	2	—	—	.189	503	.176	—	—	—	—
Tuscola	Douglas	Tuscola	4.947	.508	.493	.949	2.698	301	—	—	.299	505	—	—	—	—	—
Urbana	Champaign	Cunningham	7.716	.500	.180	1.463	3.762	116	—	—	.587	505	—	.613	.352	.085	.174(20
Vandalia	Fayette	Vandalia	5.645	.599	.428	1.065	2.656	203	—	—	.278	501	—	.422	—	—	.197(12
Vienna	Johnson	Not in a R.D.	5.908	1.006	—	.890	1.708	55	1.664	13-3	.420	531	—	—	.220	—	—
Villa Park	DuPage	Addison	7.144	.525	.190	1.435	2.424	45	1.813	88	.195	502	—	—	.379	.183	—
		York	7.182	.525	.228	1.435	2.424	45	1.813	88	.195	502	—	—	.379	.183	—
Virginia	Cass	Virginia	5.471	.758	.744	1.108	2.648	64	—	—	.213	526	—	—	—	—	—
Waterloo	Monroe	Not in a R.D.	5.740	.741	—	1.903	2.646	5	—	—	.191	522	—	.220	—	—	.039(21
Watseka	Iroquois	Belmont	6.150	.566	.538	1.363	3.475	9	—	—	.208	520	—	—	—	—	—
		Middle Port	6.083	.566	.471	1.363	3.475	9	—	—	.208	520	—	—	—	—	—
Waukegan	Lake	Waukegan	7.368	.589	.339	1.634	3.215	60	—	—	.200	532	—	.510	.698	.183	—
			7.568	.589	.339	1.634	3.215	60	—	—	.200	532	.200	.510	.698	.183	—
Westchester	Cook	Proviso	7.738	.681	.190	1.773	1.906	92½	1.806	209	.365	504	—	.287	.592	.100	.038(1
			7.710	.681	.190	1.773	1.878	93	1.806	209	.365	504	—	.287	.592	.100	.038(1
West Chicago	DuPage	Wayne	7.526	.525	.581	.620	2.603	33	2.028	94	.195	502	.355	.372	—	.183	.064(22
		Winfield	7.307	.525	.362	.620	2.603	33	2.028	94	.195	502	.355	.372	—	.183	.064(22
Western Springs	Cook	Lyons	9.007	.681	.186	1.438	2.805	101	2.479	204	.198	502	—	.401	.592	.100	.127(5
		Proviso	9.011	.681	.190	1.438	2.805	101	2.479	204	.198	502	—	.401	.592	.100	.127(5
Wheaton	DuPage	Milton	7.156	.525	.277	.920	4.615	200	—	—	.195	502	—	.323	.103	.183	.015(11
Wheeling	Cook	Wheeling	8.556	.681	.139	.957	3.022	21	2.298	214	.213	512	—	.523	.592	.100	.031(9
			9.050	.681	.139	.957	3.022	21	2.298	214	.213	512	.494	.523	.592	.100	.031(9
Wilmette	Cook	New Trier	12.117	.681	.155	1.727	3.662	39	3.459	203	—	—	—	.942	.592	.100	.799(23
		Northfield	11.034	.681	.118	1.727	3.382	37	3.459	203	—	—	—	.942	.592	.100	.033(24
Winchester	Scott	Not in a R.D.	4.901	1.125	—	1.240	2.536	1	—	—	—	—	—	—	—	—	—
Winnetka	Cook	New Trier	12.204	.681	.155	2.405	4.124	36	3.459	203	—	—	—	.401	.592	.100	.287(25
Wood River	Madison	Wood River	5.617	.558	.212	.960	2.062	15	1.410	14	.272	536	—	—	—	—	.143(8
			5.488	.558	.212	.960	3.343	1	—	—	.272	536	—	—	—	—	.143(8
Woodridge	DuPage	Lisle	7.461	.525	.228	.855	2.511	68	1.879	99	.195	502	.444	.487	—	.183	.154(12
			7.307	.525	.228	.855	2.511	68	1.879	99	.195	502	.444	.487	—	.183	—
Woodstock	McHenry	Dorr	6.082	.469	.365	1.877	3.162	200	—	—	.185	528	—	—	—	—	.024(26
		Greenwood	6.200	.469	.483	1.877	3.162	200	—	—	.185	528	—	—	—	—	.024(26
Worth	Cook	Palos	8.570	.681	.166	.986	2.684	118	2.563	230	.291	524	.162	.306	.592	.100	.039(16
			7.941	.681	.166	.986	2.523	127	2.563	230	.291	524	—	—	.592	.100	.039(16
		Worth	8.276	.681	.130	.986	2.523	127	2.628	218	.291	524	—	.306	.592	.100	.039(16
Yorkville	Kendall	Bristol	4.863	.542	.326	.519	2.841	115	—	—	.259	516	.112	—	.264	—	—
		Kendall	5.004	.542	.467	.519	2.841	115	—	—	.259	516	.112	—	.264	—	—
Zion	Lake	Zion	6.562	.589	.109	.748	1.940	6	1.964	126	.200	532	—	—	.698	.183	.131(19

TABLE 2 — concluded

SUMMARY TABLE FOOTNOTES FOR SELECTED PAGES

Page No. 2

1)Library .185; T.B. Sanitarium .018; Mosquito Abatement .021. 2)Airport .143; Library .237; Special Service Area 1 3.373. 3)Mosquito Abatement .013; T.B. Sanitarium .018. 4)Mosquito Abatement .013; T.B. Sanitarium .018; Library .252. 5)Mosquito Abatement .020; T.B. Sanitarium .018. 6)Conservation. 7)T.B. Sanitarium .018; Library .263; Mass Transit .089. 8)Library. 9)Hospital .295; Conservancy .109. 10)T.B. Sanitarium .018; Mass Transit .089; Public Health .102. 11)Cemetery .024; Airport .123. 12)Mosquito Abatement .021; T.B. Sanitarium .018. 13)T.B. Sanitarium .018; Mosquito Abatement .020; Mass Transit .089. 14)Library .259; T.B. Sanitarium .018; Mosquito Abatement .013. 15)Library .259; T.B. Sanitarium .018; Public Health .112. 16)Health. 17)Mosquito Abatement .025; Airport .075. 18)Airport .206; Mosquito Abatement .035. 19)Hospital. 20)Mass Transit. 21)Special Service Area .151; Airport .152. 22)T.B. Sanitarium. 23)Airport .073; Conservation .112. 24)Conservation .085; Mosquito Abatement .022. 25)Mosquito Abatement .015; T.B. Sanitarium .018; Mass Transit .089. 26)Mosquito Abatement. 27)Mass Transit .050; Airport .066; Hospital .192.

Page No. 3

1)Mass Transit. 2)Health. 3)Water. 4)T.B. Sanitarium .018; Mosquito Abatement .013; Mass Transit .089. 5)Special Service Area 2.2895; Library .174. 6)Mosquito Abatement .013; T.B. Sanitarium .018. 7)Library. 8)T.B. Sanitarium .018; Mass Transit .089; Mosquito Abatement .015. 9)T.B. Sanitarium .018; Mass Transit .089; Mosquito Abatement .015; Special Service Area 1.241. 10)T.B. Sanitarium .018; Mass Transit .089; Mosquito Abatement .015; Special Service Area 1.215. 11)Mosquito Abatement .021; T.B. Sanitarium .018. 12)Street Light. 13)T.B. Sanitarium .018; Mosquito Abatement .020. 14)Library .159; T.B. Sanitarium .018. 15)Mosquito Abatement. 16)Hospital. 17)Airport .049; Library .248. 18)River Conservancy. 19)Airport. 20)Airport .075; River Conservancy .083. 21)Mosquito Abatement .021; T.B. Sanitarium .018; Mass Transit .089. 22)Conservation. 23)Mosquito Abatement .020; T.B. Sanitarium .018; Library .155. 24)Mosquito Abatement .020; T.B. Sanitarium .018; Mass Transit .089.

Page No. 4

1)Library. 2)T.B. Sanitarium .018; Mass Transit .089; Mosquito Abatement .015. 3)Airport .081; Library .150. 4)T.B. Sanitarium .018; Mosquito Abatement .020. 5)Airport .048; Hospital .203. 6)Airport. 7)Mosquito Abatement .021; T.B. Sanitarium .018. 8)Airport .152; Special Service Area .151. 9)Hospital .253; Conservancy .083. 10)T.B. Sanitarium. 11)Hospital. 12)Mass Transit .050; Airport .066. 13)Mosquito Abatement .013; Mass Transit .089; T.B. Sanitarium .018. 14)Mosquito Abatement .013; T.B. Sanitarium .018. 15)Watershed. 16)Conservancy .109; Airport .512. 17)Conservancy .090; Airport .206. 18)Conservancy. 19)T.B. Sanitarium .018; Mass Transit .089; Mosquito Abatement .013; Library .350. 20)T.B. Sanitarium .018; Mass Transit .089; Mosquito Abatement .015; Library .350. 21)T.B. Sanitarium .018; Library .158; Street Light .111. 22)T.B. Sanitarium .018; Library .158. 23)T.B. Sanitarium .018; Conservancy .083. 24)T.B. Sanitarium .018; Conservancy .083; Mosquito Abatement .020. 25)Mosquito Abatement .015; T.B. Sanitarium .018. 26)Mosquito Abatement .021; T.B. Sanitarium .018; Library .317. 27)T.B. Sanitarium .018; Special Service Area 2.000; Mosquito Abatement .020. 28)Mosquito Abatement .021; T.B. Sanitarium .018; Mass Transit .089. 29)Airport .098; Mass Transit .050. 30)Cemetery.

Page No. 5

1)T.B. Sanitarium .018; Mosquito Abatement .020. 2)T.B. Sanitarium .018; Mass Transit .089. 3)T.B. Sanitarium .018; Mosquito Abatement .021; Mass Transit .089; Library .172. 4)T.B. Sanitarium .018; Mosquito Abatement .021; Library .172. 5)T.B. Sanitarium .018; Mosquito Abatement .020; Mass Transit .089. 6)Airport .176; Hospital .094. 7)Mass Transit .050; Airport .066. 8)Airport. 9)T.B. Sanitarium .018; Mosquito Abatement .013. 10)Mosquito Abatement .015; Library .323. 11)Mosquito Abatement. 12)Hospital. 13)T.B. Sanitarium. 14)Cemetery .030; Conservancy .083. 15)T.B. Sanitarium .018; Mosquito Abatement .015; Mass Transit .089. 16)T.B. Sanitarium .018; Mosquito Abatement .021. 17)T.B. Sanitarium .018; Mosquito Abatement .013; Mass Transit .089; Library .345. 18)T.B. Sanitarium .018; Mosquito Abatement .013; Library .345. 19)Library. 20)Mass Transit. 21)Cemetery. 22)Mosquito Abatement .015; Airport .049. 23)T.B. Sanitarium .018; Mosquito Abatement .015; Special Service Area .766. 24)T.B. Sanitarium .018; Mosquito Abatement .015. 25)T.B. Sanitarium .018; Mosquito Abatement .015; Library .254. 26)Conservation.

Table 3

AVERAGE TAX RATES, BY COUNTIES, FOR YEARS 1968-1978, INCLUSIVE

										1977					1978				
	1968	1969	1970	1971	1972	1973	1974	1975	1976	Total	Lands	Lots	Person-alty	Rail-roads	Total	Farm	Non Farm	Person-alty	Rail-roads
Entire State	5.27	5.51	5.82	6.09	6.30	6.49	6.55	6.71	6.76	6.96	—	6.89	7.33	6.68	6.97	—	6.91	7.34	6.72
Cook County	6.25	6.53	6.85	7.51	7.63	8.01	8.05	8.12	8.37	8.57	—	8.57	8.59	8.64	8.71	—	8.70	8.71	8.73
Downstate	4.47	4.64	4.89	4.85	5.10	5.18	5.31	5.57	5.54	5.75	—	5.77	5.60	5.42	5.73	—	5.75	5.59	5.43
Adams	3.42	3.77	3.99	3.85	4.13	4.28	4.39	4.62	4.64	5.03	4.13	5.78	5.51	4.53	5.21	4.29	5.52	5.59	5.30
Alexander	5.14	5.38	5.75	6.15	6.39	6.32	6.34	6.63	6.56	7.01	6.17	7.72	6.82	6.55	6.59	5.51	7.14	6.69	6.04
Bond	3.94	4.10	4.36	3.85	4.26	4.35	4.56	4.77	4.77	4.81	4.49	5.51	5.00	4.66	4.89	4.54	5.51	5.12	4.71
Boone	3.90	4.09	3.98	4.10	4.17	4.18	4.44	4.51	4.46	5.11	4.91	5.58	5.19	4.87	5.02	4.66	5.13	5.10	4.83
Brown	3.74	3.78	3.92	3.71	4.25	4.34	4.58	4.74	4.73	5.04	4.86	5.95	5.28	5.10	4.91	5.07	4.40	5.12	4.96
Bureau	4.08	4.33	4.50	4.39	4.64	4.74	4.67	5.16	5.20	5.45	4.94	6.51	5.66	5.32	5.60	5.06	6.34	5.78	5.43
Calhoun	3.97	4.21	4.43	4.36	4.64	4.95	4.95	4.81	4.51	4.72	4.78	4.36	4.57	—	4.81	4.86	4.74	4.70	—
Carroll	4.05	4.17	4.25	4.37	4.77	4.87	4.98	4.84	5.09	5.27	4.92	6.09	5.94	5.79	5.50	5.01	6.16	5.96	6.04
Cass	3.62	3.76	4.03	4.14	4.42	4.74	5.06	5.17	5.17	5.34	4.81	6.14	5.90	4.99	5.21	4.65	6.00	5.93	4.92
Champaign	4.19	4.24	4.57	4.64	4.80	4.81	4.94	5.34	5.37	5.81	4.95	6.54	5.83	5.15	5.78	4.64	6.30	5.78	5.14
Christian	3.28	3.45	3.71	3.57	3.90	3.95	4.16	4.24	3.96	4.22	3.99	4.93	3.72	4.22	4.63	4.33	5.28	4.23	4.57
Clark	4.08	4.22	4.51	4.19	4.58	4.67	4.75	4.89	4.85	5.14	5.02	5.39	5.20	4.97	5.16	4.98	5.49	5.27	4.97
Clay	4.49	4.82	5.20	4.77	5.19	5.14	5.37	5.59	5.54	5.69	5.29	6.64	5.82	5.55	5.77	5.37	6.39	6.96	5.60
Clinton	3.60	3.88	4.42	4.21	4.76	4.87	4.76	4.85	4.63	4.75	4.46	5.19	4.98	4.54	4.82	4.52	4.99	5.02	4.59
Coles	3.89	4.06	4.21	4.24	4.73	4.71	4.64	4.57	4.66	5.33	4.94	5.92	5.29	5.26	5.34	4.82	5.68	5.29	5.28
Crawford	3.89	4.21	4.45	4.67	4.74	4.76	4.54	4.56	4.45	4.97	4.76	5.60	4.96	5.10	4.74	4.76	4.77	4.63	4.89
Cumberland	3.81	3.87	4.22	3.86	4.36	4.37	4.46	4.73	4.47	4.73	4.59	5.33	4.82	4.81	4.77	4.62	5.09	4.85	4.80
DeKalb	4.90	5.09	5.31	5.11	5.28	5.41	5.63	5.79	5.66	5.96	5.21	6.63	6.08	5.50	6.00	5.21	6.73	6.22	5.51
DeWitt	3.69	3.81	4.21	4.00	4.28	4.32	4.42	4.82	4.31	4.34	4.20	4.54	4.19	4.40	4.30	4.29	4.41	3.99	4.52
Douglas	3.19	3.29	3.41	3.14	3.34	3.47	3.72	3.87	4.01	4.32	4.12	4.66	4.25	4.43	4.32	4.17	4.65	4.19	4.48
DuPage	6.00	6.16	6.53	6.38	6.58	6.79	6.71	7.03	7.00	7.07	7.01	7.09	6.89	6.57	6.94	6.57	6.95	6.80	6.46
Edgar	3.30	3.25	3.58	3.37	3.62	3.64	3.71	3.68	3.45	3.88	—	3.86 (1	4.14	4.01	4.14	3.79	4.94	4.45	4.22
Edwards	3.81	4.07	4.06	4.30	4.44	4.38	4.12	4.27	4.28	4.38	4.07	5.27	4.64	4.11	4.68	4.32	5.29	4.85	4.45
Effingham	3.86	3.76	4.04	3.98	4.28	4.15	4.22	4.61	4.05	4.64	4.45	5.03	4.82	4.53	4.63	4.16	4.89	4.74	4.49
Fayette	4.13	4.20	4.27	4.14	4.35	4.40	4.38	4.58	4.16	4.75	4.54	5.42	4.55	4.71	4.69	4.52	4.95	4.43	4.78
Ford	3.47	3.36	3.66	3.42	3.91	3.97	4.06	4.36	4.35	4.59	4.28	5.60	4.84	4.70	4.63	4.33	5.25	4.88	4.70
Franklin	5.62	5.84	6.22	6.73	6.82	7.02	7.05	7.26	7.20	7.33	6.63	7.99	7.36	7.05	7.06	6.46	7.67	7.02	6.87
Fulton	3.97	4.08	4.28	4.30	4.78	4.93	4.82	5.36	4.96	5.04	4.82	5.97	4.47	5.32	5.28	5.03	6.22	4.78	5.42
Gallatin	3.66	3.82	3.93	3.51	4.06	4.03	4.06	4.02	3.90	4.02	3.90	4.37	4.28	4.21	4.05	3.93	4.19	4.20	4.21
Greene	3.76	3.85	3.97	3.92	4.05	4.16	4.26	4.41	4.15	4.54	4.40	4.88	4.70	4.61	4.71	4.48	5.19	4.97	4.84
Grundy	3.67	3.73	3.90	3.68	3.83	3.84	3.93	3.73	3.55	3.68	3.51	4.50	3.54	3.97	3.33	3.80	3.26	3.30	3.85
Hamilton	4.87	5.09	5.40	4.98	5.05	5.36	5.14	5.30	5.13	5.30	5.15	5.97	5.32	5.21	5.09	4.82	6.26	5.14	5.02
Hancock	3.84	3.88	4.03	3.96	4.19	4.21	4.37	4.52	5.24	4.58	4.33	5.09	4.81	4.60	4.62	4.33	5.16	4.85	4.66
Hardin	4.38	4.57	4.76	4.73	4.63	4.63	4.64	4.96	4.57	5.95	5.82	6.32	5.96	6.03	5.78	5.75	5.80	5.77	5.83
Henderson	3.87	4.08	4.08	3.90	4.18	4.04	4.16	4.47	4.39	4.69	4.60	4.92	4.76	4.83	4.77	4.69	4.95	4.81	4.87
Henry	3.75	4.02	4.21	4.19	4.48	4.62	4.77	5.17	5.18	5.36	4.78	6.13	5.50	5.21	5.35	4.81	6.04	5.42	5.23
Iroquois	3.80	3.96	4.07	3.82	3.99	4.03	4.17	4.38	4.46	4.70	4.53	5.39	5.01	4.95	4.91	4.71	5.62	5.19	5.17
Jackson	5.42	5.68	6.03	5.80	6.04	5.97	6.15	6.21	6.01	6.49	5.65	7.19	6.37	5.95	6.47	5.42	6.79	6.42	5.75
Jasper	4.22	4.27	4.56	3.81	4.37	4.12	3.80	4.45	4.28	4.35	4.23	5.30	4.29	4.47	4.23	4.16	5.16	4.10	4.44
Jefferson	5.06	5.20	5.42	4.97	5.42	5.60	5.65	5.96	5.49	5.66	5.25	6.31	5.52	5.44	5.87	5.44	6.52	5.73	5.60
Jersey	3.76	3.84	4.22	4.21	4.30	4.42	4.37	4.78	4.55	5.10	4.75	5.91	5.17	4.73	5.32	5.01	6.01	5.47	4.89
JoDaviess	4.26	4.58	4.65	4.58	5.22	5.47	5.37	5.84	5.56	5.49	5.09	6.38	5.52	5.41	5.53	5.09	5.83	5.61	5.46
Johnson	4.64	5.01	5.07	5.38	5.41	5.69	5.51	5.52	4.79	5.68	5.49	5.93	5.60	5.60	5.63	5.41	5.89	5.52	5.58
Kane	5.05	5.28	5.68	5.46	5.61	5.56	5.87	6.18	6.51	6.53	5.99	6.66	6.76	5.95	6.40	5.19	6.49	6.62	5.88
Kankakee	4.08	4.29	4.48	4.79	4.84	4.84	4.91	5.11	5.08	5.35	4.76	5.62	5.27	5.08	5.34	4.77	5.57	5.27	5.12
Kendall	4.07	4.10	4.26	4.02	4.34	4.38	4.64	4.89	4.63	4.63	4.31	4.76	4.68	4.52	4.72	4.36	4.86	4.80	4.61
Knox	4.21	4.36	4.52	4.47	4.71	4.83	4.88	5.08	4.91	4.95	4.50	5.19	5.10	4.52	5.04	4.53	5.28	5.17	4.62
Lake	5.78	6.02	6.24	6.55	6.46	6.66	6.90	7.21	7.04	7.17	6.74	7.34	7.15	7.03	7.08	6.26	7.10	7.10	7.04
LaSalle	4.19	4.31	4.49	4.44	4.47	4.44	4.54	4.70	4.46	4.64	4.05	5.52	4.57	4.84	4.40	3.80	5.45	4.22	4.79
Lawrence	4.04	4.28	4.60	4.04	4.37	4.36	4.38	4.55	4.29	4.93	4.77	5.50	4.98	5.00	4.67	3.55	5.73	4.75	4.66
Lee	3.85	3.95	4.27	4.31	4.34	4.33	4.89	4.98	5.11	5.16	4.66	5.53	5.50	4.91	5.15	4.69	5.48	5.48	4.90
Livingston	3.47	3.57	3.81	3.48	3.88	4.01	4.15	4.56	4.35	4.38	4.11	5.06	4.36	4.19	4.48	4.20	5.12	4.49	4.33
Logan	3.63	3.85	4.00	4.17	4.37	4.55	4.43	4.78	4.63	4.96	4.48	5.71	5.17	4.98	4.93	4.51	5.46	5.18	4.50
McDonough	3.84	3.94	4.24	3.96	4.41	4.50	5.60	5.08	5.15	5.45	4.84	6.65	6.18	5.07	5.78	4.01	8.12	6.45	5.61
McHenry	4.67	4.82	5.13	5.33	5.51	5.69	5.70	6.00	6.03	5.99	—	5.99	5.90	5.76	6.12	5.33	6.24	6.07	5.95
McLean	3.82	3.89	4.21	4.05	4.25	4.35	4.62	5.11	5.26	5.31	4.46	5.83	5.68	4.85	5.14	4.44	5.52	5.45	4.81
Macon	4.16	4.29	4.56	4.59	4.68	4.76	4.95	5.28	5.02	5.29	4.83	5.50	5.49	5.16	5.22	4.67	5.36	5.36	5.25
Macoupin	3.71	3.76	4.10	3.71	4.03	4.38	4.51	4.62	4.32	4.59	4.31	4.92	4.58	4.55	4.67	4.37	5.02	4.65	4.53
Madison	4.40	4.57	4.88	5.11	5.20	5.27	5.36	5.60	5.60	5.85	5.52	5.91	6.27	5.68	5.89	4.94	5.92	6.24	5.64
Marion	4.78	5.03	5.29	5.32	5.63	5.55	5.76	5.87	5.69	6.05	5.35	6.74	5.73	5.90	6.12	5.42	6.59	5.92	5.95
Marshall	3.63	3.58	3.84	3.65	3.80	3.95	4.07	4.30	4.40	4.68	4.54	5.12	4.60	4.90	4.87	4.71	5.19	4.63	4.96
Mason	3.17	3.31	3.50	3.51	3.70	3.83	3.90	4.28	3.99	4.18	3.96	5.16	3.98	4.08	4.30	4.18	5.19	3.89	4.19
Massac	3.56	3.78	4.12	4.14	4.62	4.79	5.08	5.01	4.16	5.03	4.99	5.05	4.87	6.39	5.19	5.02	5.26	5.02	5.22
Menard	3.77	3.76	3.61	3.89	4.02	4.50	4.81	4.70	4.36	4.80	4.79	4.82	4.81	4.80	5.05	5.05	5.06	5.07	5.06
Mercer	3.73	4.05	4.21	4.14	4.48	4.40	4.25	4.68	4.67	4.91	4.76	5.16	4.97	4.93	5.07	4.93	5.29	5.12	5.00
Monroe	4.03	4.38	3.83	4.10	4.41	4.32	4.35	4.40	4.47	4.71	4.69	—	4.93	4.54	4.70	4.68	—	4.95	4.46
Montgomery	3.50	3.67	3.81	3.64	3.67	3.74	4.20	4.47	4.26	4.66	4.43	5.32	4.72	4.84	4.84	4.64	5.02	5.01	4.93
Morgan	3.32	3.45	3.66	3.58	3.94	3.99	4.03	4.01	4.20	4.44	4.10	4.99	4.23	4.31	4.44	4.05	5.00	4.25	4.28
Moultrie	3.62	3.72	3.85	3.37	3.88	3.98	4.30	4.51	4.31	4.51	4.28	5.26	4.62	4.43	4.50	4.30	4.97	4.63	4.35
Ogle	4.25	4.39	4.59	4.55	4.85	4.91	5.11	5.31	5.11	5.25	4.80	5.91	5.60	5.22	4.87	4.98	4.73	5.40	5.29
Peoria	4.58	4.65	4.91	4.84	5.22	5.23	5.38	6.00	6.24	6.44	4.80	6.64	6.38	5.62	6.65	4.82	6.85	6.58	5.69
Perry	4.42	4.61	4.66	4.18	4.27	4.09	4.48	4.52	4.30	4.38	4.31	4.63	4.27	4.51	4.53	4.47	4.96	4.23	4.77
Piatt	2.01	2.15	2.22	2.24	2.51	2.65	2.92	3.07	3.05	3.45	3.86	3.76	3.00	4.01	3.85	4.18	4.02	3.47	4.37
Pike	3.78	4.00	4.08	2.42	4.20	4.28	4.53	4.42	4.34	4.56	4.48	4.92	4.76	3.99	4.74	4.67	5.09	4.91	4.37
Pope	4.42	4.55	4.35	4.19	4.52	4.82	4.57	4.78	4.79	4.68	4.59	5.37	4.69	4.60	4.62	4.57	4.81	4.67	4.58
Pulaski	4.91	4.91	4.90	5.03	5.04	5.19	5.41	5.23	4.96	5.10	5.11	5.08	5.14	5.14	5.04	4.94	5.23	5.06	5.11
Putnam	2.84	2.81	2.72	2.28	2.51	3.22	3.46	3.37	3.37	3.69	3.69	4.01	3.57	3.88	3.72	3.78	3.76	3.61	4.34
Randolph	3.72	3.79	3.58	3.71	3.88	3.53	3.60	3.65	3.68	3.91	3.77	4.16	3.45	3.99	3.87	3.82	4.08	3.40	3.91
Richland	3.81	4.02	4.33	3.91	4.34	4.51	4.40	4.86	4.60	4.65	4.42	5.21	4.59	4.72	4.55	4.21	4.84	4.57	4.59
Rock Island	4.47	4.58	5.04	4.96	5.02	5.17	5.27	5.47	5.65	5.49	5.12	5.78	5.20	5.66	5.35	4.36	5.51	5.11	5.55
St. Clair	5.26	5.50	5.81	5.93	6.36	6.38	6.59	6.09	6.12	6.56	5.44	6.67	7.01	8.00	6.55	5.00	6.53	7.16	8.23
Saline	4.97	5.16	5.46	4.49	5.11	5.31	5.25	5.34	5.41	5.72	5.19	6.32	5.93	5.34	5.30	4.61	5.69	4.72	5.14
Sangamon	4.23	4.34	4.57	4.44	4.57	4.68	4.97	5.42	5.30	5.36	4.46	5.60	5.63	4.98	5.28	4.45	5.45	5.52	4.93
Schuyler	4.05	4.08	4.26	4.01	4.34	4.52	4.73	4.67	4.48	4.64	4.56	5.03	4.63	4.42	4.82	5.13	4.10	4.80	4.60
Scott	3.49	3.60	3.68	3.76	3.90	3.91	4.15	4.71	4.19	4.56	4.46	4.96	4.61	4.86	4.68	4.42	5.80	4.68	5.06
Shelby	3.57	3.82	3.98	3.58	4.02	4.05	4.19	4.36	4.10	4.37	4.57	—	4.57	4.42	4.49	4.35	4.91	4.60	4.41
Stark	3.50	3.68	3.93	4.42	4.08	4.12	4.26	4.31	4.44	4.63	4.52	5.07	4.83	4.52	4.76	4.63	5.24	4.94	4.66
Stephenson	4.83	4.93	5.15	4.91	5.24	5.43	5.48	5.56	5.63	5.89	5.53	6.08	5.99	5.75	5.75	5.40	5.96	5.92	5.58
Tazewell	4.15	4.30	4.61	4.57	4.65	4.50	4.77	5.18	5.20	5.38	4.95	5.72	5.23	5.12	5.68	5.17	6.05	5.58	5.28
Union	4.57	4.70	4.73	4.82	4.98	5.09	5.28	5.09	5.22	5.74	5.43	6.07	5.88	5.18	5.75	5.48	6.03	5.86	5.23
Vermilion	4.56	4.55	4.87	4.83	5.32	5.33	5.51	5.72	5.76	5.96	5.39	6.63	6.29	5.51	5.86	5.33	6.51	6.05	5.43
Wabash	3.89	3.70	3.69	4.02	4.22	4.31	4.28	4.52	4.67	4.75	4.42	5.33	4.73	4.53	4.80	4.44	5.10	4.78	4.56
Warren	3.65	3.78	3.97	4.00	4.23	4.17	4.22	4.56	4.52	4.93	4.51	5.78	5.31	4.69	4.98	4.51	5.82	5.31	4.69
Washington	4.11	4.46	4.63	4.29	4.84	5.30	5.23	5.34	4.85	5.17	5.05	5.58	5.29	5.75	5.15	5.00	5.41	5.24	5.70
Wayne	4.81	5.03	5.38	5.07	5.32	5.49	5.44	5.70	5.32	5.34	4.86	6.83	5.27	5.11	5.37	6.64	2.75	5.36	5.11
White	4.13	4.41	4.61	4.33	4.74	4.80	4.72	4.72	4.75	4.94	4.70	5.62	5.13	4.85	5.06	4.77	5.28	5.25	5.00
Whiteside	4.69	4.86	5.05	4.82	5.16	5.27	5.43	5.54	5.58	5.68	5.10	6.32	5.68	5.17	5.72	4.99	6.11	5.67	5.28
Will	4.96	5.28	5.48	5.37	5.69	5.75	6.01	6.30	6.55	6.57	5.15	6.81	6.13	6.35	6.14	5.01	6.31	5.73	5.98
Williamson	4.53	4.84	4.80	4.85	4.85	5.09	4.99	5.15	4.56	5.08	4.85	5.27	4.96	4.87	4.94	4.67	5.01	4.84	4.81
Winnebago	4.64	4.61	4.93	4.89	5.02	4.98	4.96	5.38	5.45	5.78	5.40	5.84	5.95	5.78	5.97	4.90	5.98	6.18	5.90
Woodford	3.88	4.03	4.20	4.03	4.29	4.39	4.44	4.72	4.49	4.82	4.41	5.41	4.93	4.55	4.80	3.80	6.15	4.69	4.37

1)For all real estate.

TABLE 4
SUMMARY OF CURRENT TAXES EXTENDED IN EACH COUNTY, 1978

	Tax Extensions for All Units					County				
County	Total	Farm	Non-Farm	Personalty	Railroads	All Funds	Corporate	Bonds and Interest	I.M.R.F.	County Highway
Entire State	4,582,530,656	422,296,058	3,389,367,316	745,869,166	24,998,166	399,542,321	102,872,646	23,926,372	29,880,718	50,727,066
Cook	2,390,163,689	—	1,882,382,999(1	495,115,810	12,664,880	186,960,295	60,409,064	18,864,592	—	17,390,873
Downstate	2,192,366,967	922,296,058	1,506,984,317	250,753,356	12,333,236	212,582,026	42,463,582	5,061,780	29,880,718	33,336,193
Adams	17,671,894	3,865,918	10,230,198	3,449,797	125,981	1,932,735	374,056	—	382,541	339,434
*Alexander	2,014,077	404,980	1,212,004	215,182	181,911	342,858	61,128	—	76,410	30,564
Bond	4,067,634	2,284,610	1,425,408	315,952	41,664	601,644	166,430	—	85,212	83,215
Boone	10,258,232	2,126,784	6,546,711	1,568,396	16,341	1,072,281	81,698	118,462	234,881	204,244
Brown	1,513,276	1,086,749	316,003	88,346	22,178	332,669	61,594	—	40,036	36,956
Bureau	15,045,007	7,307,609	6,596,979	1,020,415	120,004	1,543,300	335,664	—	240,239	322,108
*Calhoun	1,192,705	778,014	367,159	47,532	—	240,082	49,579	—	65,195	32,226
Carroll	5,870,786	3,011,037	2,434,159	339,797	85,793	848,097	128,174	183,719	115,359	106,814
Cass	3,881,423	1,987,355	1,474,690	383,934	35,444	564,913	125,097	—	63,033	80,095
Champaign	50,825,344	11,576,917	34,942,536	4,105,273	200,618	4,397,500	1,055,400	333,330	670,179	373,787
Christian	15,085,570	7,316,122	5,716,072	1,901,381	151,995	1,301,936	142,923	—	220,082	323,612
Clark	4,216,663	2,452,124	1,366,597	369,658	28,284	585,050	98,124	—	75,016	81,717
Clay	3,840,186	2,286,666	1,108,951	386,210	58,359	668,785	135,382	—	216,611	67,691
Clinton	7,806,787	2,693,091	4,415,130	608,426	90,140	847,475	167,875	—	119,910	162,041
Coles	14,357,286	4,398,148	8,234,202	1,591,120	133,816	1,626,999	291,214	—	170,054	268,647
Crawford	6,389,710	1,604,426	3,726,867	1,035,715	22,702	833,413	161,619	—	132,123	134,682
Cumberland	2,510,835	1,560,195	745,670	168,086	36,884	375,280	105,327	—	44,237	52,663
DeKalb	26,504,595	10,469,161	14,079,073	1,888,021	68,340	3,291,300	530,142	177,598	575,646	441,785
DeWitt	10,325,459	4,225,262	4,553,237	1,461,693	85,267	1,744,893	288,297	68,698	149,887	139,798
Douglas	8,424,248	4,353,718	2,734,946	1,185,709	149,875	990,209	211,338	—	300,045	176,050
DuPage	315,765,549	1,791,395	293,310,680	20,476,699	186,775	23,868,656	5,292,516	—	3,472,218	4,500,687
Edgar	7,581,991	4,609,351	2,365,867	524,886	81,887	1,004,605	219,946	—	115,105	183,289
*Edwards	1,548,415	838,757	578,506	108,547	22,605	279,056	66,205	—	60,247	33,103
Effingham	7,675,292	2,344,381	4,566,894	678,059	85,958	882,670	155,629	—	180,350	124,437
Fayette	5,694,355	2,309,394	2,554,158	738,615	92,188	726,585	145,559	—	86,123	86,001
Ford	7,497,828	4,457,002	2,455,320	504,889	80,617	888,373	194,180	60,034	125,084	161,817
Franklin	9,504,452	3,907,708	4,573,273	842,438	181,033	964,824	168,705	—	109,113	202,061
Fulton	17,452,255	8,581,108	5,270,548	3,507,862	92,737	2,560,263	379,910	—	323,749	307,232
Gallatin	1,835,354	1,027,414	557,890	227,546	22,504	238,206	90,745	—	24,955	45,373
Greene	4,688,256	2,968,440	1,477,850	209,848	32,118	761,917	124,464	—	130,239	106,541
Grundy	21,873,414	3,257,359	16,559,574	1,996,901	59,580	2,047,466	721,207	139,123	300,557	300,557
Hamilton	2,295,547	1,568,353	482,232	199,066	45,896	348,186	90,122	—	100,035	45,061
Hancock	7,089,166	4,230,126	2,531,826	277,991	49,223	691,436	184,260	—	110,096	153,550
*Hardin	926,633	208,912	523,965	191,727	2,029	170,266	32,065	—	30,494	16,033
Henderson	3,342,793	2,204,264	932,675	154,445	51,409	444,020	140,291	—	70,145	70,145
Henry	16,982,627	7,962,722	7,624,640	1,332,110	63,155	1,860,929	381,078	161,958	342,970	254,052
Iroquois	15,886,139	11,463,459	3,323,929	774,175	324,576	1,832,850	388,680	—	200,759	323,805
Jackson	11,859,766	1,933,847	8,433,321	1,288,283	204,315	1,845,736	198,005	—	306,987	175,001
Jasper	5,846,596	4,078,903	586,598	1,160,133	20,962	759,477	272,030	33,141	52,473	165,704
Jefferson	9,712,017	4,463,981	3,886,867	1,137,491	223,678	819,124	165,580	—	96,036	182,138
Jersey	4,154,807	2,545,592	1,286,118	315,496	7,601	493,582	97,654	—	124,997	93,748
JoDaviess	7,325,958	2,505,699	4,215,748	557,805	46,706	921,513	155,226	—	129,082	125,111
*Johnson	2,035,164	788,520	893,319	288,956	64,369	363,490	72,243	—	55,013	39,734
Kane	99,849,860	5,816,970	85,699,243	8,225,320	108,327	7,319,712	1,765,288	—	851,454	1,458,076
Kankakee	28,194,394	6,008,781	18,290,340	3,666,507	228,766	2,821,556	612,922	—	396,286	501,962
Kendall	14,375,428	3,480,229	9,002,007	1,868,086	25,106	1,650,504	365,560	—	205,323	300,064
Knox	19,203,493	5,125,959	12,369,662	1,492,858	215,014	2,355,430	457,365	202,003	400,194	381,138
Lake	225,117,795	3,645,098	203,264,103	18,000,357	208,237	18,720,407	3,401,964	—	2,606,042	2,701,385
LaSalle	44,151,198	19,964,884	17,630,077	6,356,787	199,450	4,535,995	970,851	—	400,587	950,772
Lawrence	4,276,688	1,476,399	2,476,191	291,474	32,624	751,725	109,895	—	238,006	91,580
Lee	14,189,502	5,380,642	7,052,171	1,673,875	82,814	1,526,591	330,789	—	261,875	275,657
Livingston	17,837,461	10,511,366	5,652,258	1,503,403	170,434	1,552,191	438,134	—	110,330	345,330
Logan	13,561,136	6,466,779	6,046,147	958,002	90,208	1,754,740	300,128	—	191,818	274,808
McDonough	11,344,262	4,299,862	6,308,878	688,403	47,119	1,659,029	234,863	—	225,359	196,850
McHenry	56,007,816	5,543,743	46,528,625	3,879,329	56,119	4,289,754	552,805	—	658,493	559,719
McLean	44,530,585	13,353,064	26,500,681	4,540,229	136,611	5,407,609	951,032	356,377	510,001	760,063
Macon	36,809,625	6,382,871	26,710,312	3,349,050	367,392	2,979,511	780,200	—	325,107	292,608
Macoupin	10,445,094	4,813,904	4,797,187	759,443	84,560	1,090,817	223,993	—	255,792	223,993
Madison	71,113,123	4,951,711	51,428,388	14,113,176	619,848	7,476,601	1,416,854	369,299	800,149	1,206,861
Marion	10,600,203	2,671,023	5,803,415	1,955,783	169,982	936,126	195,893	—	110,948	166,422
Marshall	6,226,138	3,556,508	2,171,389	418,703	79,538	703,566	319,900	—	75,027	127,960
Mason	7,542,799	4,570,192	1,606,434	1,307,266	58,907	829,430	210,381	—	92,042	189,343
*Massac	5,158,784	651,833	3,586,336	873,203	47,412	785,735	198,946	—	135,283	99,473
*Menard	4,582,784	2,879,742	1,489,792	166,573	46,677	689,986	181,337	37,627	100,007	93,388
Mercer	6,751,997	3,711,227	2,279,986	745,558	15,226	1,130,097	159,877	69,814	200,112	133,231
*Monroe	4,911,000	4,324,727	—	447,675	138,598	774,408	130,689	136,962	132,780	125,461
Montgomery	10,483,767	4,736,227	4,830,249	768,400	148,891	727,232	45,953	—	154,767	210,691
*Morgan	11,296,480	4,727,217	4,813,423	1,677,422	78,418	1,380,296	304,579	—	209,669	195,673
Moultrie	5,795,665	3,712,364	1,798,830	247,065	37,406	517,389	150,014	—	65,028	128,768
Ogle	19,558,366	5,994,749	11,570,468	1,904,618	88,531	1,890,476	462,267	—	225,105	400,365
Peoria	86,876,432	4,649,557	68,165,099	13,851,008	210,768	9,093,878	1,488,647	221,993	1,181,788	1,253,610
*Perry	5,723,583	3,067,654	1,452,125	1,124,873	78,931	487,113	—	—	70,669	126,195
Piatt	10,792,549	4,725,755	1,832,726	4,122,505	111,563	1,351,066	336,086	177,649	175,157	280,072
Pike	6,011,084	4,585,971	981,132	382,177	61,804	860,799	152,062	—	158,018	126,719
*Pope	661,936	489,425	136,421	27,600	8,490	152,519	28,642	—	50,124	15,753
*Pulaski	1,030,915	575,192	300,019	108,531	47,173	254,498	40,883	—	60,303	20,441
Putnam	4,114,046	1,061,793	1,722,891	1,318,701	10,661	370,656	273,679	—	—	40,803
*Randolph	8,468,775	1,771,973	4,886,108	1,647,972	162,722	1,242,261	214,992	—	172,124	218,710
Richland	3,917,249	1,536,349	1,959,387	398,069	23,444	504,153	102,554	—	70,668	85,318
Rock Island	53,516,052	2,004,668	38,127,738	13,278,822	104,824	4,382,010	1,111,737	—	656,844	860,796
St. Clair	53,606,837	2,863,425	40,970,445	8,035,064	1,737,903	7,455,846	823,965	—	1,235,551	749,513
Saline	4,993,058	931,787	3,298,269	704,239	58,763	602,695	95,187	—	63,898	90,192
Sangamon	56,168,761	8,100,812	42,551,230	5,236,934	279,785	3,627,277	1,199,179	—	585,250	400,435
Schuyler	2,592,396	1,874,670	627,637	77,721	12,368	433,295	134,430	—	40,006	59,149
*Scott	1,654,784	1,171,092	350,512	102,782	30,398	397,696	70,689	35,345	90,482	42,413
Shelby	7,882,802	5,333,610	2,033,392	385,253	130,547	1,011,801	205,250	—	150,044	155,133
Stark	3,674,255	2,672,287	770,131	217,375	14,462	501,576	154,331	—	77,165	77,165
Stephenson	14,428,254	4,824,748	7,829,725	1,736,337	37,444	1,884,345	285,134	310,965	260,057	256,295
Tazewell	51,197,979	15,345,206	27,601,408	7,974,644	276,721	4,209,816	1,080,156	—	380,172	789,172
*Union	3,075,907	1,231,145	1,436,322	289,876	118,564	681,186	66,891	—	80,269	64,216
Vermilion	27,633,484	12,415,570	11,115,829	3,709,850	392,235	3,373,977	517,332	462,707	365,705	225,112
*Wabash	3,263,491	1,121,021	1,665,922	440,237	36,311	482,448	135,901	—	55,040	67,951
Warren	8,107,532	4,458,719	2,968,935	623,617	56,261	1,015,792	187,205	—	130,230	161,159
Washington	5,438,830	3,301,929	1,598,561	384,671	153,669	871,981	211,389	—	150,087	109,922
Wayne	5,270,699	4,050,088	815,783	339,309	65,519	547,096	92,315	—	65,082	98,208
White	4,069,235	1,635,677	2,057,383	309,317	66,858	485,384	96,594	—	99,009	72,445
Whiteside	19,984,839	5,108,637	12,011,252	2,788,380	76,570	2,090,433	402,004	—	339,084	325,101
Will	135,313,181	7,138,228	107,860,973	19,876,762	437,218	9,140,731	1,285,351	213,857	1,428,651	1,682,196
*Williamson	9,435,296	1,179,508	7,098,223	1,081,208	76,357	1,334,116	190,943	—	110,174	190,943
Winnebago	76,591,716	3,282,369	55,478,741	17,727,992	102,614	7,480,435	1,540,241	1,191,119	1,117,958	895,907
Woodford	12,569,476	5,193,549	6,355,016	948,354	72,557	1,083,585	359,972	—	—	250,199

TABLE 4 — continued

County	Bridges	T.B. Sanitarium	Federal Aid Matching	Health	Civil Defense	Supervisor of Assessments	General Assistance	County Offices	Other
	County — concluded								
Entire State	13,317,661	3,076,122	13,817,563	85,190,952	765,465	4,990,153	603,237	1,464,031	68,910,335
Cook	—	—	—	59,514,859	—	—	—	—	30,780,907(1
Downstate	13,317,661	3,076,122	13,817,563	25,676,093	765,465	4,990,153	603,237	1,464,031	38,129,428
Adams	169,717	15,274	169,717	256,612	4,073	67,887	—	—	153,424(2
Alexander	15,282	22,923	15,282	15,282	5,125	—	30,564	—	70,298(3
Bond	41,607	46,850	41,608	83,215	—	16,643	—	25,630	11,234(4
Boone	102,122	18,382	102,122	—	—	40,848	—	81,698	87,824(5
Brown	15,399	11,703	15,398	18,170(9	2,464	10,779	11,087	—	109,083(6
Bureau	134,212	45,095	134,212	—	—	53,685	—	—	278,085(7
Calhoun	12,394	3,024	12,395	12,147	1,438	4,958	3,024	9,916	33,786(8
Carroll	53,407	—	53,407	67,292(9	7,477	12,818	—	—	119,630(10
Cass	37,254	10,059	37,254	32,038(9	4,545	6,035	—	—	169,503(11
Champaign	408,968	—	—	790,671(9	31,662	91,468	—	—	642,035(12
Christian	161,806	231,477	161,806	60,230(9	—	—	—	—	—
Clark	40,858	—	40,859	45,026(9	4,086	16,343	—	32,687	150,334(13
Clay	33,845	23,015	33,845	—	—	13,538	—	27,076	117,782(14
Clinton	81,021	19,931	81,020	69,678(9	—	27,871	—	54,932	63,196(15
Coles	134,324	—	134,324	268,647(9	—	—	—	—	359,789(16
Cook									
Crawford	67,341	—	67,341	26,128(9	10,101	26,936	—	53,873	153,269(17
Cumberland	26,332	30,018	26,332	—	2,423	9,637	—	15,272	63,039(18
DeKalb	220,893	91,008	220,893	368,449(9	18,113	88,357	—	152,416	406,000(19
DeWitt	74,944	—	99,925	200,572(20	4,324	14,893	—	—	703,555(21
Douglas	88,123	15,012	88,123	—	2,340	36,068	—	—	73,110(22
DuPage	227,537	263,943	2,252,619	4,031,960	122,870	477,828	—	—	3,226,478(23
Edgar	90,086	5,132	90,086	100,662(9	4,509	35,925	—	73,316	86,549(24
Edwards	16,552	3,972	16,552	—	1,986	19,862	15,227	—	45,350(25
Effingham	62,218	—	62,218	122,611(26	4,480	24,887	—	—	145,840(27
Fayette	60,650	61,863	60,650	—	—	24,260	—	46,094	155,385(28
Ford	80,908	8,091	—	80,099(9	—	25,082	—	32,363	120,715(29
Franklin	134,707	—	67,354	227,654(30	16,165	33,677	—	—	5,388(31
Fulton	165,178	9,911	165,178	346,875(32	13,214	62,768	—	118,928	667,320(33
Gallatin	22,686	—	22,686	22,686	—	—	—	—	9,075(34
Greene	49,785	—	49,785	—	—	19,914	—	39,828	241,361(35
Grundy	300,558	14,437	—	—	7,875	120,748	—	—	142,404(36
Hamilton	22,531	16,537	22,531	4,056(9	2,253	9,012	—	—	36,048(37
Hancock	76,775	8,138	76,775	30,710(9	—	29,635	—	—	21,497(38
Hardin	8,016	6,734	8,016	6,734	1,491	—	16,033	5,435	39,215(39
Henderson	35,073	—	35,073	—	1,403	14,029	—	28,058	49,803(40
Henry	158,782	—	158,782	28,581(9	—	63,513	—	—	311,213(41
Iroquois	161,903	19,428	161,902	116,570(9	6,476	64,761	—	—	388,566(42
Jackson	87,501	65,928	87,501	362,441(43	13,501	36,688	—	—	512,183(44
Jasper	69,044	—	69,044	—	—	27,617	—	—	70,424(45
Jefferson	82,790	—	82,790	101,004(9	9,438	23,181	—	—	76,167(46
Jersey	39,061	—	39,062	—	—	15,000	—	—	84,060(47
JoDaviess	66,196	—	66,196	66,196	—	26,479	—	—	287,027(48
Johnson	18,061	9,030	18,061	—	2,817	7,224	36,121	—	105,186(49
Kane	650,286	208,965	500,580	—	40,545	223,000	—	—	1,621,518(50
Kankakee	248,339	68,690	206,069	—	26,419	100,393	—	—	660,476(51
Kendall	150,184	—	150,184	121,548(52	11,881	60,927	—	—	284,833(53
Knox	190,569	—	190,569	—	—	76,228	—	80,039	377,325(54
Lake	381,372	—	1,016,992	3,623,035	31,781	572,058	—	—	4,385,778(55
LaSalle	360,430	131,522	475,888	810,214(9	10,040	156,621	—	—	269,068(56
Lawrence	45,793	25,006	45,793	84,444(57	—	18,321	—	36,636	56,251(58
Lee	137,829	10,199	137,829	137,829	—	55,131	—	—	179,453(59
Livingston	199,152	37,839	140,203	223,847(60	—	57,356	—	—	—
Logan	137,411	10,168	137,411	130,266	8,520	50,842	—	109,929	403,439(61
McDonough	97,746	27,152	97,746	196,850	—	39,370	—	73,310	469,783(62
McHenry	402,413	118,895	—	749,951(9	28,352	164,623	—	—	1,054,503(63
McLean	350,052	85,000	70,184	541,974	25,994	61,952	—	—	1,694,980(64
Macon	97,559	98,669	97,557	742,834(65	—	—	—	—	544,977(66
Macoupin	111,971	37,639	111,971	35,881(9	—	—	—	—	89,577(67
Madison	603,430	246,200	354,817	800,149(9	—	223,269	—	—	1,455,573(68
Marion	86,678	32,938	86,678	133,485(9	—	34,671	—	—	88,413(69
Marshall	63,980	—	63,980	—	—	43,378	—	—	9,341(70
Mason	—	9,116	87,659	24,019	4,032	35,064	—	—	177,774(71
Massac	49,737	3,183	49,737	120,359(72	3,681	—	99,473	8,157	17,706(73
Menard	45,334	—	45,334	—	2,448	7,526	—	—	176,985(74
Mercer	66,617	17,989	66,617	103,121(9	—	26,648	—	35,042	251,029(75
Monroe	52,275	—	41,820	31,365(9	—	—	—	41,820	81,236(76
Montgomery	105,346	15,173	105,346	89,856	—	—	—	—	—
Morgan	92,855	35,107	122,366	170,482	—	50,880	30,019	—	168,666(77
Moultrie	13,005	10,004	10,004	96,962(9	3,348	23,951	—	—	16,225 (78
Ogle	200,182	36,178	200,182	160,387(9	—	80,395	—	—	125,415(79
Peoria	626,805	—	626,805	1,539,589(80	49,622	248,110	—	—	1,856,909(81
Perry	63,097	10,096	63,097	85,813(9	—	—	5,048	—	63,098(82
Piatt	128,581	420	140,036	100,042	—	—	—	—	13,023(83
Pike	63,359	26,104	63,359	114,046(84	5,069	25,344	—	50,688	76,031(85
Pope	7,161	7,160	7,161	9,309	1,432	—	14,321	5,728	5,728(86
Pulaski	10,221	10,221	10,221	20,442	2,044	5,110	20,442	8,177	45,993(87
Putnam	12,274	—	10,284	—	—	—	—	—	33,616(88
Randolph	107,605	—	107,605	104,971(9	—	—	43,086	—	273,168(89
Richland	42,228	25,078	42,228	86,180(9	4,309	15,082	—	—	30,508(90
Rock Island	150,964	150,964	—	719,829(9	41,990	—	—	—	688,886(91
St. Clair	—	—	—	749,513(9	49,095	—	—	—	3,848,209(92
Saline	47,122	10,179	47,123	65,311(93	11,592	18,849	—	—	153,242(94
Sangamon	175,256	79,662	200,748	—	40,362	162,511	—	—	783,874(95
Schuyler	26,886	—	26,886	25,004(9	—	10,775	—	—	110,179(96
Scott	17,672	—	17,672	—	—	7,069	16,577	—	99,777(97
Shelby	75,110	10,002	75,110	201,287(98	5,791	—	—	60,017	74,057(99
Stark	92,599	—	38,583	—	—	7,717	—	30,866	23,150(100
Stephenson	118,116	20,062	118,116	117,615(9	6,019	47,146	—	—	344,820(101
Tazewell	391,883	176,572	435,125	661,247(102	—	179,275	—	—	116,214(103
Union	26,756	1,070	26,757	37,457(104	2,676	—	30,502	20,335	324,257(105
Vermilion	215,732	43,052	—	446,546(9	10,324	80,031	—	—	1,007,436(106
Wabash	—	11,552	27,180	67,950(9	3,397	13,590	40,770	—	59,117(107
Warren	81,394	14,651	81,394	74,882(9	6,511	32,557	—	63,487	182,322(108
Washington	52,847	—	52,847	12,472(9	4,122	21,139	—	42,278	214,878(109
Wayne	49,103	—	49,104	65,082(9	5,009	19,642	—	—	103,551(110
White	40,247	—	40,247	56,104(111	—	13,121	—	—	67,617(112
Whiteside	174,786	—	174,786	220,230(9	—	69,914	—	—	384,528(113
Will	925,974	136,690	925,974	1,851,958	—	—	—	—	690,080(114
Williamson	95,471	—	95,471	270,756(115	12,411	—	190,943	—	177,004(116
Winnebago	476,191	—	426,133	880,504	—	120,652	—	—	831,730(117
Woodford	125,230	—	125,231	—	—	29,081	—	—	193,872(118

TABLE 4 — continued

County	All Funds	Corporate	Bonds and Interest	Road and Bridge	Bridges	Permanent Road Fund	Equipment and Building	General (Public) Assistance	Library	Cemetery
	Townships and Road Districts									
Entire State	177,210,010	53,505,960	2,266,273	61,862,280	7,216,361	17,082,381	3,342,483	19,326,579	4,689,340	1,652,513
Cook	23,398,324	9,362,317	223,145	6,002,344	—	—	—	4,401,897	984,415	—
Downstate	153,811,686	44,143,643	2,043,128	55,859,936	7,216,361	17,082,381	3,342,483	14,924,682	3,704,925	1,652,513
Adams	1,202,726	462,867	—	317,775	75,156	41,518	—	179,221	6,454	508
*Alexander	65,713	—	—	50,431	15,282	—	—	—	—	—
Bond	516,931	132,610	—	165,928	39,094	138,969	16,336	18,859	—	—
Boone	791,049	185,082	5,449	432,167	38,974	25,642	15,463	25,421	—	36,811
Brown	293,587	125,580	5,473	101,630	15,398	—	8,142	21,628	—	5,337
Bureau	1,773,116	527,141	—	608,668	83,307	319,915	73,663	97,056	50,623	12,743
*Calhoun	53,297	—	—	40,092	12,395	—	—	—	—	—
Carroll	667,545	227,210	—	246,227	52,372	63,936	—	4,672	52,710	20,418
Cass	502,826	192,678	5,001	230,981	20,792	—	8,504	43,953	—	—
Champaign	3,984,020	927,352	78,310	1,242,389	212,814	868,655	109,437	447,148	83,750	6,165
Christian	2,507,506	608,344	—	816,760	154,086	480,121	108,873	223,025	8,164	33,990
Clark	618,408	229,339	6,940	202,281	50,002	50,678	—	40,552	28,366	—
Clay	478,696	184,266	—	188,040	33,845	—	13,532	29,427	—	27,573
Clinton	841,685	296,343	—	386,287	43,319	55,673	9,195	50,868	—	—
Coles	1,323,513	353,956	164,238	526,984	78,225	64,756	11,351	62,669	—	—
Crawford	736,978	236,162	8,929	247,461	66,383	—	3,511	36,539	131,253	6,740
Cumberland	480,595	127,691	14,442	121,530	26,332	80,882	2,346	20,056	37,540	43,816
DeKalb	2,536,381	566,477	—	789,470	95,011	697,259	97,001	151,940	62,211	51,208
DeWitt	1,336,033	326,812	15,835	388,415	68,991	382,160	18,729	94,385	21,219	3,196
Douglas	1,364,526	252,625	21,394	424,291	89,027	325,565	15,340	59,476	29,007	106,672
DuPage	11,087,950	2,932,209	—	4,440,989	253,495	922,358	294,016	2,027,534	—	—
Edgar	964,755	229,235	—	409,958	129,478	37,600	31,716	54,513	6,742	41,610
*Edwards	89,013	—	—	76,359	12,654	—	—	—	—	—
Effingham	855,839	248,795	—	431,016	82,725	—	34,004	55,571	—	—
Fayette	710,218	269,597	—	303,625	53,472	—	10,871	65,400	—	5,737
Ford	932,483	270,850	26,027	378,927	99,050	95,532	22,731	26,542	7,735	5,089
Franklin	1,191,287	390,511	—	246,525	67,354	205,541	21,677	131,894	—	4,758
Fulton	1,977,465	497,321	—	447,935	117,673	497,849	52,806	157,968	20,003	131,958
Gallatin	229,313	90,960	—	70,294	22,686	—	—	45,373	—	—
Greene	797,906	287,985	—	31,608	42,683	146,311	6,195	45,668	12,053	8,040
Grundy	1,012,386	212,758	—	718,706	51,814	—	2,442	24,363	—	—
Hamilton	304,053	140,793	—	73,214	21,354	—	6,500	18,028	—	30,657
Hancock	1,223,653	480,511	—	318,914	73,966	226,139	46,226	42,779	10,416	14,638
*Hardin	34,470	—	—	26,454	8,016	—	—	—	—	—
Henderson	467,233	154,947	—	177,118	32,286	36,497	13,062	16,428	—	33,336
Henry	2,121,418	523,367	28,724	579,597	104,417	386,803	63,314	79,590	317,957	—
Iroquois	2,055,830	624,429	—	994,467	122,166	30,919	57,024	86,980	63,063	30,771
Jackson	925,804	278,233	—	339,113	73,690	—	48,411	147,193	—	8,100
Jasper	768,809	225,326	—	292,238	65,634	147,878	9,890	27,843	—	—
Jefferson	1,022,783	388,926	17,599	368,849	52,896	51,395	7,325	105,782	—	—
Jersey	413,517	187,854	—	156,867	35,869	—	—	29,329	—	1,384
JoDaviess	980,730	387,308	57,912	351,789	50,843	—	12,592	40,816	32,188	30,537
*Johnson	87,667	—	—	59,600	18,061	—	—	—	—	—
Kane	5,123,363	1,354,690	—	1,943,896	43,091	105,698	93,395	367,636	570,686	113,452
Kankakee	2,199,637	590,265	11,660	1,002,186	104,452	94,343	47,213	259,968	—	7,158
Kendall	1,298,584	253,444	6,903	352,198	45,782	495,809	44,308	13,282	64,286	22,572
Knox	1,544,032	493,577	—	454,643	77,674	287,133	37,249	156,176	19,981	17,155
Lake	9,679,373	3,422,999	77,865	2,241,452	107,345	1,305,493	18,555	1,925,807	188,197	—
LaSalle	3,547,823	838,681	130,721	1,874,507	228,825	147,576	148,230	146,870	20,851	1,512
Lawrence	515,030	144,371	—	151,100	41,903	11,523	20,707	35,030	64,847	30,039
Lee	1,359,608	391,881	12,948	548,525	75,899	197,627	24,884	74,541	—	—
Livingston	2,073,129	646,323	148,424	873,248	135,174	13,170	58,276	126,434	35,057	1,340
Logan	1,412,115	350,763	242,801	643,381	—	—	—	140,268	34,902	—
McDonough	1,043,568	286,743	—	307,678	67,325	229,722	34,849	88,589	—	28,662
McHenry	3,646,800	884,014	—	1,439,373	—	1,012,629	107,972	166,808	—	—
McLean	2,434,190	827,573	99,553	810,964	114,728	88,533	68,405	252,427	135,475	17,208
Macon	2,897,432	607,615	—	1,082,407	183,802	97,189	91,438	440,440	122,558	134,816
Macoupin	1,652,756	493,630	—	497,947	82,982	373,985	35,204	156,005	13,003	—
Madison	4,668,086	1,674,321	7,622	1,400,289	91,067	605,722	73,241	565,159	—	—
Marion	1,188,410	380,158	120,828	400,213	52,552	74,854	33,060	122,582	—	4,163
Marshall	642,857	203,891	8,012	271,745	48,218	64,556	18,555	27,880	—	—
Mason	791,707	252,816	—	442,191	25,802	—	8,749	57,703	—	4,446
*Massac	213,867	—	—	164,131	49,736	—	—	—	—	—
*Menard	458,240	278,326	6,253	31,384	—	124,325	5,551	—	—	—
Mercer	1,038,697	315,635	56,368	438,216	80,104	10,026	42,957	27,608	55,784	9,097
*Monroe	366,190	—	—	225,107	34,107	106,976	—	—	—	—
Montgomery	1,575,266	416,997	8,895	618,463	151,614	221,593	20,692	117,399	19,613	—
*Morgan	808,364	2,931	—	507,504	65,444	212,882	19,603	—	—	—
Moultrie	1,134,052	226,011	347,083	311,741	43,190	29,516	18,766	19,841	40,940	49,672
Ogle	2,211,860	670,823	45,493	691,845	175,653	242,535	116,411	109,252	137,331	1,003
Peoria	3,032,257	865,358	—	827,878	155,236	186,127	59,103	738,972	32,149	13,658
*Perry	428,662	—	—	382,899	45,763	—	—	—	—	—
Piatt	1,665,719	327,843	28,372	565,329	48,820	373,293	18,529	53,138	167,370	53,014
Pike	928,457	349,459	—	328,718	60,753	65,743	41,029	82,755	—	—
*Pope	38,817	—	—	23,955	6,510	—	—	—	—	—
*Pulaski	43,949	—	—	33,728	10,221	—	—	—	—	—
Putnam	349,145	125,995	—	181,093	20,098	—	12,966	8,993	—	—
*Randolph	662,976	360,846	—	—	108,289	87,924	29,487	—	—	—
Richland	382,105	150,520	5,229	150,774	14,897	48,860	1,880	8,285	—	1,660
Rock Island	1,847,090	725,108	—	737,115	26,375	—	34,355	255,473	31,745	32,849
St. Clair	4,024,562	1,407,795	—	1,155,675	112,414	392,799	108,592	458,291	38,912	—
Saline	497,940	196,248	—	148,371	37,786	5,646	5,904	89,553	—	—
Sangamon	3,917,978	1,090,630	—	890,369	195,452	806,018	101,434	750,788	24,309	14,268
Schuyler	480,903	246,392	—	93,729	43,592	85,986	4,646	—	—	6,558
*Scott	135,873	87,052	—	—	13,190	—	9,233	—	—	—
Shelby	1,362,601	394,297	132,353	531,828	64,866	69,270	29,369	51,249	7,812	48,185
Stark	445,854	139,333	—	203,726	38,191	—	24,994	14,364	—	20,210
Stephenson	1,448,761	495,726	—	490,653	73,959	265,396	31,996	76,923	—	12,137
Tazewell	3,151,594	633,351	—	923,345	80,200	797,404	59,870	387,612	253,678	9,709
*Union	115,037	—	—	88,284	26,753	—	—	—	—	—
Vermilion	2,438,825	753,425	20,006	818,264	213,133	86,539	136,124	248,115	25,249	58,082
*Wabash	89,636	—	—	70,116	19,520	—	—	—	—	—
Warren	931,680	364,369	—	422,627	42,567	—	20,959	69,768	—	11,390
Washington	647,569	155,798	—	272,035	46,200	136,040	22,951	8,798	2,016	3,731
Wayne	709,078	257,172	10,635	296,884	40,638	—	709	56,442	—	46,618
White	692,893	258,498	5,429	198,655	36,481	—	21,996	65,996	13,045	74,657
Whiteside	1,781,132	521,189	—	701,757	112,657	201,346	23,273	86,006	41,235	57,050
Will	8,432,357	2,141,632	3,478	4,324,450	269,088	280,587	63,875	745,140	562,440	12,330
*Williamson	410,527	—	—	315,056	95,471	—	—	—	—	—
Winnebago	3,480,400	900,742	—	1,751,622	82,599	302,508	3,510	380,094	—	28,817
Woodford	1,382,560	401,937	49,924	381,888	85,086	346,989	35,204	53,753	—	3,503

TABLE 4 — continued

County	Townships and Road Districts — concluded				Cities, Villages and Incorporated Towns					
	Community Building	I.M.R.F.	Other	Total	Corporate	Bonds and Interest	I.M.R.F.	Fire Protection	Firemen's Pension	Police Protection
Entire State	289,031	2,127,067	3,849,742	806,274,584	275,581,683	98,573,500	81,235,561	23,110,125	50,544,748	14,550,367
Cook	—	63,497	2,360,709(1	547,219,529	213,050,111	63,796,114	58,196,504	7,721,910	28,904,480	5,240,637
Downstate	289,031	2,063,570	1,489,033	259,028,055	62,531,572	34,777,386	23,039,057	15,388,215	21,640,268	9,309,730
Adams	502	—	118,725(2	3,569,899	439,827	1,019,121	266,823	—	386,649	1,396
*Alexander	—	—	—	388,173	61,979	3,071	50,552	34,157	81,293	12,809
Bond	—	—	5,135(3	226,927	64,587	67,031	58,307	133	—	1,000
Boone	—	23,150	2,890(4	906,697	320,048	134,924	71,522	—	126,831	—
Brown	1,719	2,332	6,348(5	88,278	23,936	2,864	—	—	—	—
Bureau	—	—	—	1,246,437	231,362	157,485	234,003	58,704	22,017	27,256
*Calhoun	—	—	—	22,879	22,879	—	—	—	—	—
Carroll	—	—	—	417,577	95,567	70,745	32,817	8,363	28,483	8,363
Cass	—	—	917(4	431,159	85,716	6,547	131,258	36,923	11,507	—
Champaign	2,996	—	5,004(6	6,095,929	938,720	563,490	922,585	392,568	790,133	581,481
Christian	9,536	28,682	35,925(4	1,029,968	204,152	81,176	134,229	24,426	43,362	24,696
Clark	—	—	10,250(4	158,181	51,476	—	50,007	6,368	—	16,522
Clay	—	—	2,013(5	299,004	50,401	27,330	70,183	14,624	—	1,914
Clinton	—	—	—	558,539	129,517	45,898	61,528	27,081	8,389	31,279
Coles	—	—	61,334(7	2,212,229	351,845	23,361	295,989	181,897	424,784	165,974
Cook										
Crawford	—	—	—	320,158	93,649	—	30,008	—	25,500	3,738
Cumberland	—	—	6,020(8	79,608	27,480	3,150	10,900	7,186	—	7,080
DeKalb	9,799	—	16,005(4	2,643,609	558,835	333,006	262,817	69,549	476,254	59,605
DeWitt	—	14,215	2,076(8	496,639	104,866	3,459	—	21,524	9,988	31,901
Douglas	—	38,108	3,021(9	388,259	112,867	55,193	19,013	40,769	—	49,769
DuPage	—	173,936	43,413(10	33,839,606	9,894,346	6,585,190	2,107,709	2,950,183	877,121	976,592
Edgar	—	8,547	15,356(11	715,093	11,751	82,882	94,002	49,649	88,011	25,728
*Edwards	—	—	—	119,023	31,705	9,331	9,269	18,351	—	14,613
Effingham	—	3,728	—	847,610	266,655	16,625	151,059	51,971	66,016	53,108
Fayette	—	—	1,516(4	311,750	85,183	28,491	48,409	4,569	—	22,078
Ford	—	—	—	433,461	103,716	95,937	79,508	1,084	—	7,288
Franklin	21,399	89,303	12,325(12	730,271	158,535	9,441	126,271	13,327	79,518	16,228
Fulton	—	42,534	11,418(4	1,178,507	257,261	123,732	190,700	87,141	99,340	51,007
Gallatin	—	—	—	39,561	28,290	2,317	—	3,486	—	—
Greene	2,056	—	215,307(13	237,081	90,855	27,401	—	12,058	—	4,215
Grundy	—	—	2,303(4	1,116,158	261,558	247,702	126,104	5,979	—	36,074
Hamilton	—	9,072	4,435(4	81,909	15,692	—	35,020	12,722	—	—
Hancock	5,509	—	4,555(14	544,866	128,625	127,067	—	14,448	—	31,457
*Hardin	—	—	—	36,094	13,416	8,864	—	—	—	—
Henderson	—	—	3,559(15	56,133	33,984	10,311	—	2,001	—	1,637
Henry	7,795	28,229	1,625(16	1,723,865	372,957	215,730	240,601	100,352	100,366	32,251
Iroquois	12,538	7,274	26,199(17	741,817	213,427	82,048	62,840	—	—	55,483
Jackson	—	20,199	10,685(18	994,480	35,006	106,716	209,329	7,042	193,522	3,468
Jasper	—	—	—	140,502	27,818	4,007	40,071	12,483	—	—
Jefferson	—	30,011	—	908,686	126,356	7,141	168,014	1,185	147,852	—
Jersey	—	—	2,214(19	315,756	68,457	741	81,629	957	—	1,288
JoDaviess	—	—	16,745(20	543,207	110,434	98,822	13,963	46,328	—	16,719
*Johnson	—	10,006	—	66,717	27,031	13,802	4,200	3,117	—	2,999
Kane	27,803	204,419	298,597(21	17,771,487	4,114,074	3,006,650	1,634,100	1,134,902	1,541,738	1,142,733
Kankakee	5,629	76,763	—	3,147,299	712,526	148,633	365,910	186,104	275,673	177,678
Kendall	—	—	—	367,448	136,486	23,559	44,234	4,857	—	33,427
Knox	—	—	444(8	3,123,494	1,196,082	92,293	318,712	234,148	423,795	20,233
Lake	—	298,953	92,707(22	27,426,967	7,296,518	2,799,480	2,253,315	2,035,029	1,902,877	1,151,312
LaSalle	10,050	—	—	4,242,637	853,540	387,796	491,430	176,017	326,165	59,499
Lawrence	—	13,977	1,513(24	161,291	50,059	24,800	24,996	—	—	1,939
Lee	9,074	—	24,229(16	1,403,741	228,083	131,806	182,638	74,058	141,402	113,155
Livingston	27,162	8,521	—	1,235,436	212,784	265,895	89,253	65,676	22,919	46,055
Logan	—	—	—	1,192,798	253,002	50,030	107,051	131,030	111,805	71,855
McDonough	—	—	—	1,241,823	187,855	196,217	146,536	44,498	159,556	53,726
McHenry	—	30,198	5,806(4	4,284,163	1,248,913	723,537	476,884	126,803	14,061	162,814
McLean	17,289	—	2,035(5	5,875,492	1,458,582	608,754	632,608	409,947	523,796	417,238
Macon	24.051	85,567	27,549(23	4,505,267	126,397	937,835	270,782	303,388	919,478	57,037
Macoupin	—	—	—	617,777	229,852	32,429	11,066	67,505	—	5,525
Madison	12,136	187,880	50,649(24	11,158,181	2,021,829	936,054	997,155	596,706	826,552	490,629
Marion	—	—	—	1,278,382	214,743	198,823	114,095	30,177	40,427	40,079
Marshall	—	—	—	196,344	91,107	44,413	9,032	—	—	14,782
Mason	—	—	—	468,357	114,882	56,483	83,019	28,031	—	27,778
*Massac	—	—	—	269,681	43,254	2,407	76,116	1,301	18,192	—
*Menard	—	—	12,401(5	73,403	52,093	—	—	—	—	—
Mercer	—	—	2,902(4	214,694	104,496	35,430	5,454	2,359	—	20,586
*Monroe	—	—	—	532,409	127,355	86,539	130,615	24,423	—	—
Montgomery	—	—	—	522,285	171,032	14,216	—	34,740	18,582	26,971
*Morgan	—	—	—	1,158,023	111,741	70,617	137,000	47,420	198,185	26,425
Moultrie	—	28,477	18,815(25	266,345	82,055	54,737	56,996	500	—	21,087
Ogle	—	20,010	1,504(23	1,011,638	294,918	108,386	113,031	34,009	35,810	58,389
Peoria	—	52,912	100,864(26	18,675,527	8,929,975	1,095,774	1,423,205	77,401	1,940,344	46,389
*Perry	—	—	—	408,099	95,605	16,337	64,057	13,613	—	26,277
Piatt	30,011	—	—	425,066	274,259	55,916	—	1,578	—	66,561
Pike	—	—	—	208,982	75,693	23,844	23,417	26,861	—	1,742
*Pope	—	8,352	—	8,785	5,793	—	—	1,301	—	—
*Pulaski	—	—	—	25,228	16,611	2,126	—	1,303	—	1,108
Putnam	—	—	—	78,835	69,915	1,740	—	—	—	7,180
*Randolph	—	49,797	26,633(5	406,790	125,077	29,020	52,442	80,477	—	17,405
Richland	—	—	—	412,675	83,258	12,924	82,572	47,767	28,452	62,779
Rock Island	—	—	4,070(4	12,849,562	4,830,425	298,228	1,256,152	188,500	1,487,053	138,966
St. Clair	13,155	310,963	26,006(27	9,121,484	1,729,078	1,622,149	1,045,717	264,254	1,229,340	161,648
Saline	—	14,432	—	412,511	108,678	3,289	95,467	20,637	35,172	—
Sangamon	8,023	—	36,687(28	8,866,279	1,777,538	35,291	515,100	604,828	1,167,137	38,266
Schuyler	—	—	—	120,639	31,069	5,156	—	12,520	—	—
*Scott	—	10,765	15,633(29	83,784	28,804	3,946	21,358	5,436	—	3,564
Shelby	1,502	15,012	16,858(30	263,103	90,729	15,398	78,014	—	—	—
Stark	—	5,036	—	92,222	37,033	36,219	—	—	—	—
Stephenson	—	—	1,971(31	1,464,898	301,820	9,418	125,093	—	323,437	13,260
Tazewell	—	—	6,425(4	8,353,152	1,098,557	526,226	484,097	1,773,124	235,139	382,847
Union	—	—	—	139,598	70,198	—	—	18,741	—	4,415
Vermillion	—	69,888	—	3,720,767	1,150,971	276,881	295,354	30,795	263,539	37,475
*Wabash	—	—	—	381,372	69,870	22,801	21,287	—	17,562	—
Warren	—	—	—	614,560	117,878	81,050	90,291	34,502	84,419	29,344
Washington	—	—	—	142,238	72,994	16,048	—	1,699	—	1,048
Wayne	—	—	—	397,814	58,851	—	85,007	26,422	10,216	27,423
White	—	14,802	3,334(32	193,811	64,073	17,569	25,846	9,190	—	20,670
Whiteside	—	—	36,619(4	2,096,094	329,568	270,156	371,581	140,612	209,513	135,661
Will	29,337	—	—	15,514,629	2,170,738	2,052,637	1,298,464	1,778,851	1,200,678	1,307,883
*Williamson	—	—	—	733,094	144,286	117,437	11,032	43,705	32,624	40,964
Winnebago	—	27,500	3,008(4	10,972,173	169,567	6,383,690	169,269	29,888	1,787,694	73,849
Woodford	—	—	24,276(4	795,120	235,636	205,968	40,968	37,877	—	45,038

TABLE 4 — continued

Cities, Villages and Incorporated Towns — continued

County	Policemen's Pension	Library	Sewer/ Sewage	Audit	Liability Insurance	Street and Bridge	Street Lighting	Park	Playground	Band
Entire State	81,161,676	63,017,952	1,472,833	1,392,664	15,144,626	10,093,729	1,203,639	3,133,952	5,568,081	608,832
Cook	59,179,586	40,244,296	113,271	416,633	9,814,546	3,776,026	268,421	306,762	2,219,398	3,018
Downstate	21,982,090	22,773,656	1,359,562	976,031	5,330,080	6,317,703	935,218	2,827,190	3,348,683	605,814
Adams	399,306	381,428	525	1,502	2,801	2,511	—	220	—	—
Alexander	37,743	39,280	—	—	—	17,420	—	15,371	—	—
Bond	—	25,950	482	9	—	81	—	—	—	6,557
Boone	81,930	86,401	—	9,039	—	—	—	—	—	—
Brown	—	11,530	1,223	2,951	5,816	5,050	—	—	—	—
Bureau	72,609	93,276	1,754	21,584	1,601	10,700	9,112	—	28,310	10,138
Calhoun	—	—	—	—	—	—	—	—	—	—
Carroll	38,058	8,428	—	—	45,748	—	—	7,870	4,756	2,722
Cass	9,136	37,480	11,648	—	29,951	—	—	—	—	7,704
Champaign	699,541	791,183	—	21,506	42,004	48,075	—	—	63,028	1,911
Christian	70,274	93,713	9,890	17,703	156,448	—	—	—	20,247	10,675
Clark	—	12,666	—	9,818	—	—	—	2,508	—	3,378
Clay	36,924	26,036	1,236	1,380	—	—	—	10,694	16,884	2,840
Clinton	12,210	50,032	659	5,472	34,089	6,314	10,595	49,948	14,779	—
Coles	98,337	172,519	—	8,760	141,420	23,841	—	41,598	53,143	—
Cook										
Crawford	22,512	—	84,691	—	—	—	—	2,004	—	50
Cumberland	—	—	10,734	2,301	—	3,123	405	—	—	—
DeKalb	50,751	347,482	228	2,179	10,527	23,463	—	—	17,155	25,459
DeWitt	11,985	79,033	—	—	5,995	7,744	—	21,305	—	2,659
Douglas	—	33,073	—	3,967	10,004	—	—	21,246	—	—
DuPage	2,615,671	4,289,369	169,515	81,266	526,813	489,890	51,621	87,541	142,175	43,767
Edgar	65,438	56,021	6,620	7,017	—	6,752	16,020	24,825	—	5,208
Edwards	—	13,778	—	—	—	—	—	—	2,341	472
Effingham	65,008	102,893	—	15,796	26,151	—	—	—	5,158	—
Fayette	26,150	39,912	—	—	—	—	—	—	3,026	4,322
Ford	—	43,662	—	278	—	16,391	—	20,485	13,377	1,011
Franklin	56,141	90,500	7,180	7,708	4,143	662	5,995	107	5,966	—
Fulton	41,828	37,246	—	2,138	—	8,587	—	—	3,763	847
Gallatin	—	4,045	—	—	—	—	—	—	1,423	—
Greene	—	38,966	—	15,004	9,002	3,372	—	20,226	—	—
Grundy	47,107	113,491	476	3,878	453	52,720	—	14,626	—	—
Hamilton	—	9,184	—	1,787	—	—	—	—	—	—
Hancock	—	73,394	2,004	6,187	46,433	29,100	—	—	—	6,106
Hardin	—	8,535	—	—	—	—	—	5,279	—	—
Henderson	—	—	—	145	290	421	—	—	—	—
Henry	131,346	—	17,940	5,159	114,312	33,828	—	7,959	—	—
Iroquois	—	68,448	—	17,180	57,850	—	—	28,398	—	—
Jackson	146,670	148,949	—	3,952	48,002	7,113	3,895	—	—	1,474
Jasper	—	18,381	—	—	—	—	—	—	—	—
Jefferson	168,013	100,808	—	—	—	—	—	50,404	—	—
Jersey	38,029	44,841	39,337	8,283	1,048	5,680	—	—	20,007	4,015
JoDaviess	—	43,005	11,334	12,241	15,106	23,216	5,674	17,198	6,652	1,002
Johnson	1,798	6,234	—	—	—	—	—	—	—	—
Kane	1,759,685	664,728	—	18,311	197,969	539,181	183,515	290,441	—	—
Kankakee	217,112	275,658	1,364	44,979	275,477	—	—	70,722	—	11,324
Kendall	9,964	25,262	—	4,588	183	11,548	—	9,108	—	—
Knox	245,815	247,618	—	4,514	14,014	3,149	—	25,996	—	1,502
Lake	2,124,698	2,064,132	—	128,042	742,875	1,507,390	5,727	83,205	354,899	37,314
LaSalle	461,906	425,048	6,523	30,805	260,580	90,994	3,699	84,283	211,294	4,819
Lawrence	20,954	—	—	1,801	2,200	3,504	—	—	—	—
Lee	151,515	125,614	—	7,129	4,496	12,566	—	4,550	—	23,600
Livingston	46,704	105,276	28,268	8,453	1,714	64,043	26,828	68,260	11,608	8,853
Logan	106,947	114,130	147	589	8,745	2,314	1,928	1,000	—	—
McDonough	79,778	101,626	2,591	2,867	—	65,788	—	—	—	—
McHenry	189,214	519,057	—	36,221	202,443	87,650	248	64,655	13,203	17,445
McLean	466,195	727,120	—	28,138	217,716	6,903	—	200,783	—	1,021
Macon	637,381	944,760	—	12,751	3,537	108,755	—	—	—	29,274
Macoupin	30,062	84,897	—	1,506	60,051	7,327	—	15,163	—	12,205
Madison	884,489	995,539	337,957	29,145	531,261	533,697	164,430	187,675	407,944	47,482
Marion	90,955	106,767	—	—	103,598	—	—	52,792	63,037	7,504
Marshall	—	34,421	—	—	—	—	—	—	—	837
Mason	—	37,496	4,805	10,720	13,917	—	—	13,349	15,018	—
Massac	39,150	21,831	—	—	—	8,732	—	10,915	—	—
Menard	—	4,110	—	—	—	—	—	—	—	—
Mercer	—	—	—	7,394	17,492	—	—	—	—	—
Monroe	—	46,484	12,211	—	—	34,924	—	—	—	4,265
Montgomery	19,240	58,937	—	7,375	12,026	18,052	—	—	—	—
Morgan	164,447	124,834	—	—	—	—	—	51,670	—	—
Moultrie	—	30,478	—	—	—	—	—	11,597	7,196	—
Ogle	64,518	37,902	4,087	10,812	56,514	12,373	13,217	35,115	18,365	21,927
Peoria	1,816,947	1,358,512	—	25,060	246,618	73,420	—	—	32,171	68,566
Perry	30,056	35,370	1,291	6,053	34,939	—	—	28,567	—	—
Piatt	—	—	—	1,377	2	1,263	—	—	1,924	—
Pike	—	36,057	—	—	—	224	—	19,873	—	—
Pope	—	1,691	—	—	—	—	—	—	—	—
Pulaski	—	1,813	—	252	252	252	—	—	—	—
Putnam	—	—	—	—	—	—	—	—	—	—
Randolph	5,244	56,528	—	298	—	—	—	25,312	—	6,170
Richland	—	46,386	—	5,916	—	243	—	—	27,833	12,370
Rock Island	1,170,466	1,185,984	34,422	21,846	8,140	92,127	2,600	677,160	676,872	—
St. Clair	1,299,348	531,783	—	39,217	327,613	125,897	25,542	4,698	180,558	—
Saline	55,019	54,286	—	802	—	—	309	—	—	—
Sangamon	922,583	1,362,864	1,593	12,049	18,232	579,511	3,461	—	521,560	60,269
Schuyler	—	17,182	—	—	31,300	—	—	11,454	—	—
Scott	—	12,276	—	3,625	—	3,563	—	—	—	—
Shelby	—	35,813	—	—	—	—	—	12,017	—	1,012
Stark	—	18,970	—	—	—	—	—	—	—	—
Stephenson	190,885	145,346	910	8,820	8,360	102,575	6,505	1,805	—	1,111
Tazewell	377,060	565,127	388,468	40,584	69,119	878,390	92,621	3,803	2,651	11,711
Union	—	16,911	—	—	—	2,944	—	—	9,550	—
Vermilion	186,716	359,174	27,830	6,956	53,660	30,386	—	251,230	159,197	26,745
Wabash	49,758	39,912	80,889	3,193	17,561	—	—	—	23,947	—
Warren	60,561	—	—	7,770	20,187	10,277	—	1,203	—	7,341
Washington	—	17,886	—	—	—	—	—	—	1,687	—
Wayne	35,211	30,223	—	—	—	18,613	—	—	—	5,302
White	—	26,867	—	1,159	—	336	—	—	9,512	501
Whiteside	154,217	117,339	1,534	5,537	1,606	1,064	—	—	—	28,352
Will	1,249,696	584,470	5,154	74,052	372,316	444,968	286,625	—	163,707	447
Williamson	31,721	70,081	—	9,237	7,221	1,588	—	14,280	—	—
Winnebago	1,491,358	394,916	42,042	4,217	11,626	5,118	14,646	19,925	—	—
Woodford	—	84,992	—	5,681	38,513	—	—	24,772	12,760	4,228

TABLE 4 — continued

Cities, Villages and Incorporated Towns — concluded

County	Public Benefit	Civil Defense	Social Security	Working Cash	Cemetery	Purchase Agreement	Garbage	Other
Entire State	5,109,288	1,096,494	2,136,855	714,446	118,401	1,237,576	20,103,670	49,336,886
Cook	905,658	317,533	405,049	354,257	—	951,018	7,496,097	43,538,204 (1
Downstate	4,203,630	778,961	1,731,806	360,189	118,401	286,558	12,607,573	5,798,682
Adams	—	675	3,001	—	—	—	349,905	314,209 (2
*Alexander	—	5,465	—	—	—	—	—	29,033 (3
Bond	—	2,785	—	—	—	—	5	—
Boone	48,594	3,888	—	—	—	—	6,512	17,008 (4
Brown	4,122	—	10,873	—	—	—	11,274	8,639 (5
Bureau	11,766	3,368	48,024	1,000	12,467	—	153,071	36,830 (6
Calhoun	—	—	—	—	—	—	—	—
Carroll	—	4,175	—	—	1,405	—	58,971	1,106 (7
Cass	738	2,208	—	—	1,123	—	44,432	14,788 (8
Champaign	53,179	24,559	—	—	—	—	30,710	131,256 (9
Christian	5,533	15,387	61,658	—	—	—	48,810	7,049 (7
Clark	—	344	—	—	—	—	5,094	—
Clay	—	5,812	5,003	—	638	—	25,089	2,016 (10
Clinton	—	6,818	3,365	3,904	—	—	47,276	9,386 (11
Coles	38,646	17,823	1,500	3,655			106,585	60,552 (12
Cook								
Crawford	—	—	—	—	—	—	48,992	9,014 (13
Cumberland	—	—	—	—	—	—	7,249	—
DeKalb	—	2,076	50,450	1,517	—	—	163,313	188,943 (14
DeWitt	—	2,603	125,190	—	—	—	45,979	22,408 (15
Douglas	—	2,051	1,272	1,586	—	—	34,745	2,704 (16
DuPage	293,619	122,355	227,576	75,849	—	—	653,836	577,602 (17
Edgar	—	2,350	—	—	—	—	66,199	6,620 (7
Edwards	—	139	—	—	—	—	19,024	—
Effingham	—	2,709	—	—	1,807	—	15,959	7,055 (7
Fayette	1,826	—	25,100	—	—	—	20,098	2,586 (18
Ford	—	2,064	—	—	—	—	45,524	3,136 (19
Franklin	1,562	7,274	16,075	130	—	—	94,631	28,877 (20
Fulton	33,876	9,683	4,011	—	16,545	—	156,204	54,598 (21
Gallatin	—	—	—	—	—	—	—	—
Greene	—	1,005	—	—	3,120	—	11,239	618 (22
Grundy	30,121	2,300	3,486	—	—	—	156,821	13,262 (23
Hamilton	—	—	—	—	—	—	7,504	—
Hancock	—	303	41,700	—	—	—	33,646	4,396 (19
Hardin	—	—	—	—	—	—	—	—
Henderson	—	13	863	1,236	—	—	3,954	1,278 (24
Henry	36,852	10,897	38,838	—	5,306	85,816	142,182	31,173 (25
Iroquois	—	3,508	48,600	—	—	—	90,350	13,685 (26
Jackson	—	15,251	10,284	—	—	—	53,237	570 (7
Jasper	—	6,127	26,101	—	—	5,514	—	—
Jefferson	—	4,502	—	—	—	—	134,411	—
Jersey	875	569	—	—	—	—	—	—
JoDaviess	1,278	2,682	19,408	350	—	1,601	60,985	35,209 (27
Johnson	—	—	—	246	—	—	6,799	491 (28
Kane	389,010	35,436	21,657	3,868	—	6,609	944,683	142,197 (29
Kankakee	20,647	16,122	18,191	507		9,180	257,416	62,076 (30
Kendall	5,663	651	—	—	—	28,723	29,077	118 (31
Knox	69,506	2,880	14,148	—	—	—	38,566	170,523 (32
Lake	436,491	79,345	241,978	56,382	—	—	1,449,494	676,464 (33
LaSalle	47,075	17,575	—	—	—	10,611	271,690	21,288 (7
Lawrence	—	1,501	1,000	—	—	—	28,537	—
Lee	33,881	3,185	—	2,995	18,012	—	145,056	—
Livingston	25,808	345	—	3,015	—	—	130,297	3,382 (34
Logan	38,554	5,376	—	—	—	—	150,050	38,245 (19
McDonough	30,891	26,561	9,114	1,755	645	—	131,819	—
McHenry	23,071	8,728	55,616	50,835	8,757	44,642	87,243	122,123 (35
McLean	101,852	2,145	9,893	—	1,222	—	60,048	1,531 (36
Macon	2,940	—	5,659	—	—	—	—	145,293 (37
Macoupin	—	6,527	46,134	—	—	—	7,528	—
Madison	25,961	47,680	100,175	11,525	5,022	2,610	801,532	175,132 (38
Marion	—	2,701	1,108	18,813	—	1,696	145,837	45,230 (39
Marshall	—	10	—	—	—	—	—	1,742 (40
Mason	8,343	1,135	20,007	—	—	—	33,374	—
Massac	4,702	3,222	—	706	—	—	32,039	7,114 (41
Menard	—	661	16,539	—	—	—	—	—
Mercer	—	254	4,630	—	—	—	5,928	10,671 (13
Monroe	—	112	—	—	—	—	65,481	—
Montgomery	3,024	13,566	57,333	—	—	13,464	53,727	—
Morgan	34,447	5,153	—	—	—	—	91,081	95,003 (10
Moultrie	—	—	—	1,699	—	—	—	—
Ogle	1,119	4,971	26,456	6,011	—	—	30,008	23,700 (42
Peoria	1,230,778	36,956	48,708	—	—	—	83,152	141,551 (43
Perry	—	7,217	—	—	2,487	—	46,230	—
Piatt	—	1,470	10,523	—	—	—	9,499	694 (28
Pike	—	323	—	517	—	—	—	431 (7
Pope	—	—	—	—	—	—	—	—
Pulaski	604	—	—	—	—	—	—	907 (44
Putnam	—	—	—	—	—	—	—	—
Randolph	—	—	1,332	—	580	—	—	6,905 (22
Richland	—	—	—	202	—	—	—	1,973 (32
Rock Island	209,708	8,100	—	—	4,080	—	354,244	204,489 (45
St. Clair	—	48,760	10,026	6,507	—	—	131,032	338,317 (46
Saline	—	5,073	—	—	2,642	—	31,137	—
Sangamon	278,965	—	—	2,996	—	—	—	964,036 (49
Schuyler	504	—	—	—	11,454	—	—	—
Scott	—	—	—	1,212	—	—	—	—
Shelby	—	1,144	3,001	—	966	—	25,009	—
Stark	—	—	—	—	—	—	—	—
Stephenson	49,450	10,465	3,347	—	5,297	—	108,544	48,450 (19
Tazewell	298,587	14,143	8,692	—	11,475	1,702	1,050,888	38,141 (48
Union	1,450	—	—	—	—	—	15,002	387 (7
Vermilion	—	9,101	25,079	1,111	—	23,910	490,175	14,482 (49
Wabash	—	2,662	—	—	—	—	31,930	—
Warren	12,112	—	—	—	—	—	57,625	—
Washington	—	—	9,025	—	—	—	21,851	—
Wayne	—	8,807	55,009	—	—	—	36,730	—
White	—	2,332	—	—	—	—	15,756	—
Whiteside	17,262	9,288	36,501	—	3,351	—	212,344	50,608 (50
Will	222,112	27,512	54,097	100,060	—	26,131	1,493,898	600,133 (51
Williamson	2,604	3,135	13,242	—	—	—	89,937	—
Winnebago	11,913	1,321	—	—	—	24,349	330,927	5,858 (7
Woodford	2,009	1,542	31,208	—	—	—	20,537	3,391 (52

TABLE 4 — continued

County	Sanitary Districts Total	Corporate	Bonds and Interest	I.M.R.F.	Park Districts Total	Corporate	Bonds and Interest	Recreation	I.M.R.F.
Entire State	186,973,993	106,786,400	68,217,292	11,970,301	225,828,782	101,438,623	53,481,596	21,633,604	49,274,959
Cook	160,100,039	98,001,138	53,215,857	8,883,044(1	167,172,686	84,265,546	36,356,658	8,969,076	37,581,406(2
Downstate	26,873,954	8,785,262	15,001,435	3,087,257	58,656,096	17,173,077	17,124,938	12,664,528	11,693,553
Adams	25,934	—	25,934	—	759,347	—	217,205	126,576	415,566(3
*Alexander	—	—	—	—	—	—	—	—	—
Bond	1,401	1,401	—	—	109,558	24,956	38,408	29,947	16,247(4
Boone	—	—	—	—	176,866	92,600	—	69,450	14,816(5
Brown	—	—	—	—	—	—	—	—	—
Bureau	—	—	—	—	133,266	50,064	23,402	33,920	25,880(6
*Calhoun	—	—	—	—	3,342	3,342	—	—	—
Carroll	4,108	—	4,108	—	134,216	30,710	70,150	20,748	12,608(7
Cass	126,372	26,222	82,426	17,724(8	86,710	27,866	11,028	19,862	27,954(9
Champaign	1,555,177	365,990	975,165	214,022(10	1,863,121	591,992	563,718	332,966	374,445(11
Christian	174,326	29,688	120,945	23,693(12	234,959	89,338	44,848	62,090	38,683(13
Clark	—	—	—	—	194,929	81,634	44,245	61,224	7,826(14
Clay	—	—	—	—	—	—	—	—	—
Clinton	7,738	3,241	3,908	589(15	5,996	3,259	—	1,694	1,043(16
Coles	—	—	—	—	152,284	152,284	—	—	—
Crawford	4,319	634	3,685	—	25,868	18,704	—	7,164	—
Cumberland	—	—	—	—	13,247	13,247	—	—	—
DeKalb	179,104	88,598	—	90,056(17	664,157	288,465	126,367	164,904	84,421(18
DeWitt	—	—	—	—	—	—	—	—	—
Douglas	—	—	—	—	9,473	9,473	—	—	—
DuPage	1,762,504	223,322	1,455,626	83,556(19	13,918,589	3,834,223	4,984,987	3,231,216	1,868,163(20
Edgar	—	—	—	—	—	—	—	—	—
*Edwards	7,718	1,686	6,032	—	10,026	6,406	1,622	594	1,404(21
Effingham	—	—	—	—	218,566	96,939	20,680	77,552	23,395(22
Fayette	3,372	—	3,372	—	120,020	46,599	10,131	25,904	37,386(23
Ford	—	—	—	—	30,760	16,064	—	14,696	—
Franklin	—	—	—	—	155,029	54,649	28,390	40,819	31,171(24
Fulton	46,932	7,098	39,834	—	344,765	178,727	24,721	71,381	69,936(25
Gallatin	—	—	—	—	—	—	—	—	—
Greene	—	—	—	—	—	—	—	—	—
Grundy	9,265	2,298	6,967	—	—	—	—	—	—
Hamilton	—	—	—	—	—	—	—	—	—
Hancock	—	—	—	—	55,772	33,986	12,257	7,107	2,422(26
*Hardin	—	—	—	—	—	—	—	—	—
Henderson	—	—	—	—	—	—	—	—	—
Henry	57,694	—	57,694	—	288,031	134,931	37,781	56,523	58,796(27
Iroquois	11,952	11,952	—	—	18,818	18,818	—	—	—
Jackson	4,302	—	2,940	1,362(28	509,358	100,410	252,656	68,847	87,445(29
Jasper	—	—	—	—	—	—	—	—	—
Jefferson	—	—	—	—	3,026	3,026	—	—	—
Jersey	—	—	—	—	—	—	—	—	—
JoDaviess	—	—	—	—	136,538	36,315	61,066	20,515	18,642(30
*Johnson	9,143	1,247	7,896	—	—	—	—	—	—
Kane	926,319	2,705	923,614	—	3,949,356	1,045,041	1,375,377	971,869	557,069(31
Kankakee	28,466	6,139	15,467	6,860(32	631,703	215,481	88,527	160,961	166,734
Kendall	189,762	36,511	148,349	4,902(34	228,568	109,786	44,848	73,864	70(35
Knox	648,505	30,948	616,552	1,005(34	—	—	—	—	—
Lake	11,208,703	5,549,536	4,806,858	852,309(36	8,653,820	2,000,169	3,026,459	1,757,446	1,869,746(37
LaSalle	11,899	6,023	5,876	—	—	—	—	—	—
Lawrence	—	—	—	—	66,268	66,268	—	—	—
Lee	26,024	4,832	21,192	—	221,752	75,156	61,912	56,367	28,317(38
Livingston	—	—	—	—	73,019	67,299	5,720	—	—
Logan	2,774	644	2,130	—	300,828	139,647	43,412	82,044	35,725(39
McDonough	8,780	805	7,975	—	307,585	56,352	177,747	39,759	33,727(40
McHenry	74,896	19,319	39,721	15,856(41	701,465	272,248	107,792	247,350	74,075(42
McLean	391,603	559	391,044	—	54,342	48,612	5,730	—	—
Macon	1,398,392	346,995	611,103	440,294(43	1,918,879	809,425	487,583	323,553	298,318(44
Macoupin	27,176	16,428	10,748	—	57,144	18,433	10,617	21,014	7,080(45
Madison	1,001,603	632,062	262,824	106,717(46	697,300	395,647	46,276	150,940	104,437(47
Marion	13,804	3,053	10,751	—	—	—	—	—	—
Marshall	—	—	—	—	41,372	12,964	25,051	—	3,357(21
Mason	4,707	1,094	3,613	—	48,631	32,360	—	16,271	—
*Massac	4,895	4,895	—	—	—	—	—	—	—
*Menard	—	—	—	—	—	—	—	—	—
Mercer	17,934	490	17,444	—	43,870	23,714	—	17,785	2,371(48
*Monroe	5,785	2,469	2,892	424	32,358	14,708	12,796	—	4,854(49
Montgomery	—	—	—	—	93,297	42,117	17,777	24,047	9,356(21
*Morgan	—	—	—	—	—	—	—	—	—
Moultrie	—	—	—	—	10,682	10,682	—	—	—
Ogle	1,688	1,688	—	—	246,731	111,997	19,613	83,997	31,124(50
Peoria	1,791,605	24,542	1,330,003	437,060(51	5,108,929	979,950	1,431,381	788,128	1,909,470(52
*Perry	—	—	—	—	—	—	—	—	—
Piatt	—	—	—	—	—	—	—	—	—
Pike	—	—	—	—	21,150	16,130	—	5,020	—
*Pope	—	—	—	—	—	—	—	—	—
*Pulaski	—	—	—	—	—	—	—	—	—
Putnam	—	—	—	—	119,334	51,024	68,310	—	—
*Randolph	2,037	11	1,972	54(53	—	—	—	—	—
Richland	4,355	—	4,355	—	—	—	—	—	—
Rock Island	14,229	4,437	9,792	—	—	—	—	—	—
St. Clair	846,851	507,832	249,616	89,403(54	418,685	184,857	30,943	125,046	77,839(55
Saline	—	—	—	—	224,918	82,215	40,442	62,576	39,685(56
Sangamon	1,130,255	522,912	—	607,343(57	2,145,667	635,377	494,958	476,533	538,799(58
Schuyler	—	—	—	—	—	—	—	—	—
*Scott	—	—	—	—	—	—	—	—	—
Shelby	—	—	—	—	—	—	—	—	—
Stark	—	—	—	—	6,012	2,991	—	2,243	778(49
Stephenson	—	—	—	—	607,100	145,516	227,089	111,061	123,434(59
Tazewell	89,949	83,219	—	6,730(60	1,939,141	667,409	303,500	474,054	494,178(61
*Union	—	—	—	—	—	—	—	—	—
Vermilion	851,574	147,139	633,872	70,563(62	5,759	5,759	—	—	—
*Wabash	—	—	—	—	—	—	—	—	—
Warren	5,632	5,632	—	—	112,614	44,636	18,352	33,477	16,149(63
Washington	14,470	1,905	11,876	689(34	36,340	30,128	—	6,212	—
Wayne	1,502	1,502	—	—	86,592	26,421	20,468	20,010	19,693(64
White	12,090	2,978	—	9,112(65	8,276	2,178	4,465	1,633	—
Whiteside	10,654	2,772	7,882	—	637,615	186,059	201,943	131,292	118,321(66
Will	148,493	32,165	113,351	2,977(67	4,621,874	1,394,479	1,240,553	1,085,182	901,660(68
Williamson	—	—	—	—	120,804	84,743	—	9,681	26,380(69
Winnebago	1,958,988	15,142	1,940,339	3,507(34	3,638,255	1,000,568	911,635	750,426	975,626(70
Woodford	6,194	2,502	3,692	—	41,424	25,504	—	8,988	6,932(71

TABLE 4 — continued

County	Fire Protection Districts			Library Districts		Airport Districts		
	Total	Corporate	Bonds and Interest	Total	Corporate	Total	Corporate	Bonds and Interest
Entire State	51,414,984	38,198,592	13,216,392	17,216,916	17,216,916	7,249,078	3,768,960	3,480,118
Cook	11,151,213	6,387,600	4,763,613(1	8,114,645	8,114,645(2	—	—	—
Downstate	40,263,771	31,810,992	8,452,779	9,102,271	9,102,271	7,249,078	3,768,960	3,480,118
Adams	301,955	270,850	31,105(3	10,079	10,079	—	—	—
*Alexander	11,075	11,075	—	—	—	14,184	14,184	—
Bond	145,920	137,983	7,937(4	—	—	44,756	18,732	26,024
Boone	128,326	128,236	—	—	—	—	—	—
Brown	851	851	—	29	29	—	—	—
Bureau	284,662	284,565	97(5	30,849	30,849	—	—	—
*Calhoun	51,932	51,932	—	8,675	8,675	—	—	—
Carroll	172,521	162,320	10,201(6	—	—	23,916	23,916	—
Cass	676	676	—	547	547	—	—	—
Champaign	494,217	490,675	3,542(7	—	—	—	—	—
Christian	160,403	133,982	26,421(8	—	—	—	—	—
Clark	131,575	131,575	—	—	—	—	—	—
Clay	117,535	114,874	2,661	—	—	15,135	14,014	1,121
Clinton	175,576	171,330	4,246(9	—	—	—	—	—
Coles	187,170	166,958	20,212(4	—	—	408,344	201,486	206,858
Cook								
Crawford	132,088	132,088	—	—	—	40,164	17,086	23,078
Cumberland	22,493	22,493	—	—	—	—	—	—
DeKalb	427,721	316,291	111,430(10	—	—	—	—	—
DeWitt	96,740	96,688	52(11	—	—	—	—	—
Douglas	144,617	137,405	7,212(12	—	—	—	—	—
DuPage	8,847,556	5,748,950	3,098,606(13	1,281,989	1,281,989(14	70,130	70,130	—
Edgar	173,502	173,502	—	2,275	2,275	—	—	—
*Edwards	11,402	11,402	—	—	—	—	—	—
Effingham	100,627	88,007	12,620(15	—	—	—	—	—
Fayette	87,079	66,865	20,214	—	—	—	—	—
Ford	165,284	161,678	3,606(4	—	—	—	—	—
Franklin	45,784	45,784	—	—	—	—	—	—
Fulton	331,181	321,956	9,225(4	—	—	—	—	—
Gallatin	—	—	—	—	—	—	—	—
Greene	129,535	129,535	—	—	—	—	—	—
Grundy	306,117	294,299	11,818(4	97,825	97,825	—	—	—
Hamilton	—	—	—	—	—	—	—	—
Hancock	133,349	133,349	—	9,605	9,605	—	—	—
*Hardin	—	—	—	—	—	—	—	—
Henderson	45,966	45,731	235(16	28,758	28,758	—	—	—
Henry	468,038	350,615	117,423(17	517	517	72,205	32,200	40,005
Iroquois	436,599	430,458	6,141(4	—	—	—	—	—
Jackson	—	—	—	—	—	229,563	83,425	146,138(18
Jasper	6,959	6,959	—	—	—	—	—	—
Jefferson	185,532	148,146	37,386(19	—	—	413,216	53,266	359,950
Jersey	19,996	19,979	17(20	—	—	—	—	—
JoDaviess	160,686	127,110	33,576(21	—	—	—	—	—
*Johnson	—	—	—	—	—	—	—	—
Kane	2,394,443	1,733,294	661,149(22	993,746	993,746(23	167,672	167,672	—
Kankakee	710,526	533,442	177,084(4	37,558	37,558	98,524	51,725	46,799
Kendall	302,515	293,006	9,509(4	157,845	157,845	—	—	—
Knox	312,464	270,236	42,228(4	—	—	—	—	—
Lake	4,431,024	2,798,009	1,633,015(24	3,002,519	3,002,519(25	—	—	—
LaSalle	428,119	420,827	7,292(4	2,512	2,512	—	—	—
Lawrence	178,314	178,314	—	—	—	—	—	—
Lee	522,237	445,747	76,490(26	—	—	—	—	—
Livingston	250,158	235,886	14,272(27	—	—	—	—	—
Logan	229,623	211,482	18,141(28	—	—	—	—	—
McDonough	180,515	177,941	2,574(16	18,008	18,008	27,982	27,982	—
McHenry	1,775,237	1,572,016	203,221(29	486,380	486,380(30	—	—	—
McLean	404,034	385,033	19,001	23,962	23,962	510,687	150,007	360,680(32
Macon	457,103	452,280	4,823(33	—	—	—	—	—
Macoupin	87,973	87,963	10(4	—	—	—	—	—
Madison	1,042,788	855,448	187,340(34	295,531	295,531(35	611,569	269,433	342,136
Marion	370,142	317,764	52,378(36	—	—	58,512	29,651	28,861
Marshall	112,061	103,074	8,987(4	—	—	—	—	—
Mason	134,164	122,792	11,372(4	—	—	—	—	—
*Massac	—	—	—	—	—	—	—	—
*Menard	95,390	95,390	—	—	—	—	—	—
Mercer	161,919	140,953	20,966(37	—	—	—	—	—
*Monroe	113,473	113,473	—	—	—	—	—	—
Montgomery	34,322	33,798	524(4	—	—	38,163	18,466	19,697
*Morgan	33,682	33,682	—	19,234	19,234	99,139	87,373	11,766
Moultrie	407,857	244,280	163,577(38	—	—	—	—	—
Ogle	901,047	631,412	269,635(39	—	—	—	—	—
Peoria	455,742	455,742	—	284,845	284,845(40	898,828	486,101	412,727
*Perry	58,564	58,564	—	—	—	—	—	—
Piatt	205,732	200,010	5,722(41	—	—	—	—	—
Pike	59,088	59,088	—	3,055	3,055	—	—	—
*Pope	—	—	—	—	—	—	—	—
*Pulaski	—	—	—	—	—	—	—	—
Putnam	59,997	59,997	—	—	—	—	—	—
*Randolph	19,348	19,348	—	—	—	55,118	24,606	30,512
Richland	18,907	18,907	—	—	—	34,650	34,650	—
Rock Island	400,022	371,431	28,591(42	28,653	28,653	551,915	443,205	108,710
St. Clair	861,784	800,926	60,858(43	—	—	—	—	—
Saline	—	—	—	—	—	29,886	29,886	—
Sangamon	722,372	722,372	—	—	—	1,204,646	500,137	704,509(44
Schuyler	19,685	19,685	—	12,998	12,998	—	—	—
*Scott	11,712	11,712	—	—	—	—	—	—
Shelby	209,623	192,139	17,484(45	—	—	—	—	—
Stark	128,411	73,247	55,164(46	—	—	—	—	—
Stephenson	300,590	228,312	72,278(4	38,919	38,919	—	—	—
Tazewell	336,761	316,692	20,069(47	162,517	162,517	—	—	—
*Union	—	—	—	—	—	—	—	—
Vermilion	231,369	197,069	34,300(48	24,846	24,846	186,651	150,244	36,407
*Wabash	47,980	47,980	—	—	—	—	—	—
Warren	146,550	140,975	5,575(49	—	—	—	—	—
Washington	108,945	108,945	—	—	—	—	—	—
Wayne	107,781	107,781	—	—	—	—	—	—
White	32,048	32,048	—	—	—	—	—	—
Whiteside	292,824	253,890	38,934(50	60,284	60,284(51	—	—	—
Will	3,360,586	2,508,438	852,148(52	1,538,717	1,538,717(53	—	—	—
*Williamson	—	—	—	—	—	442,154	132,074	310,080
Winnebago	905,050	860,764	44,286(54	294,360	294,360(55	901,369	637,309	264,060
Woodford	247,925	190,126	57,799(56	144,634	144,634	—	—	—

TABLE 4 — continued

County	Hospital Districts			Forest Preserve Districts			Mosquito Abatement Districts		
	Total	Corporate	Bonds and Interest	Total	Corporate	Bonds and Interest	Total	Corporate	Bonds and Interest
Entire State	5,133,498	1,833,158	3,300,340	46,869,670	13,852,728	33,016,942	2,679,418	2,627,784	51,634
Cook	—	—	—	27,453,784	10,075,539	17,378,245(1	2,253,398	2,209,190	44,208(2
Downstate	5,133,498	1,833,158	3,300,340	19,415,886	3,777,189	15,638,697	426,020	418,594	7,426
Adams	—	—	—	—	—	—	—	—	—
*Alexander	—	—	—	—	—	—	4,539	4,539	—
Bond	—	—	—	—	—	—	—	—	—
Boone	—	—	—	—	—	—	—	—	—
Brown	—	—	—	—	—	—	—	—	—
Bureau	—	—	—	—	—	—	—	—	—
*Calhoun	—	—	—	—	—	—	—	—	—
Carroll	—	—	—	—	—	—	—	—	—
Cass	—	—	—	—	—	—	—	—	—
Champaign	—	—	—	749,674	250,184	499,490(3	—	—	—
Christian	—	—	—	—	—	—	—	—	—
Clark	—	—	—	—	—	—	—	—	—
Clay	—	—	—	—	—	—	—	—	—
Clinton	—	—	—	—	—	—	—	—	—
Coles	—	—	—	—	—	—	—	—	—
Cook	—	—	—	—	—	—	—	—	—
Crawford	126,736	101,012	25,724	—	—	—	—	—	—
Cumberland	—	—	—	—	—	—	—	—	—
DeKalb	—	—	—	80,847	80,847	—	—	—	—
DeWitt	—	—	—	—	—	—	—	—	—
Douglas	—	—	—	—	—	—	—	—	—
DuPage	785,612	94,947	690,665	8,318,761	1,137,686	7,181,075(4	109,603	109,603	—
Edgar	—	—	—	—	—	—	—	—	—
*Edwards	—	—	—	—	—	—	—	—	—
Effingham	—	—	—	—	—	—	—	—	—
Fayette	238,960	90,975	147,985(5	—	—	—	6,303	6,303	—
Ford	25,666	25,666	—	—	—	—	—	—	—
Franklin	382,934	97,356	285,578(6	—	—	—	10,121	10,121	—
Fulton	—	—	—	—	—	—	—	—	—
Gallatin	—	—	—	—	—	—	—	—	—
Greene	—	—	—	—	—	—	—	—	—
Grundy	—	—	—	—	—	—	—	—	—
Hamilton	113,851	33,750	80,101(7	—	—	—	—	—	—
Hancock	—	—	—	—	—	—	—	—	—
*Hardin	—	—	—	—	—	—	—	—	—
Henderson	—	—	—	—	—	—	—	—	—
Henry	404,760	73,311	331,449(8	—	—	—	—	—	—
Iroquois	—	—	—	—	—	—	—	—	—
Jackson	—	—	—	—	—	—	26,876	23,874	3,002(2
Jasper	—	—	—	—	—	—	—	—	—
Jefferson	—	—	—	—	—	—	—	—	—
Jersey	155,303	57,748	97,555	—	—	—	—	—	—
JoDaviess	71,818	13,157	58,661	—	—	—	—	—	—
*Johnson	—	—	—	—	—	—	—	—	—
Kane	—	—	—	1,189,852	380,503	809,349(9	—	—	—
Kankakee	—	—	—	—	—	—	—	—	—
Kendall	—	—	—	—	—	—	—	—	—
Knox	—	—	—	—	—	—	—	—	—
Lake	—	—	—	5,815,925	667,402	5,148,523(10	92,412	92,412	—
LaSalle	—	—	—	—	—	—	—	—	—
Lawrence	—	—	—	—	—	—	—	—	—
Lee	—	—	—	—	—	—	—	—	—
Livingston	—	—	—	—	—	—	—	—	—
Logan	—	—	—	—	—	—	—	—	—
McDonough	398,982	100,145	298,837	—	—	—	—	—	—
McHenry	95,069	35,277	59,792	—	—	—	—	—	—
McLean	—	—	—	—	—	—	—	—	—
Macon	—	—	—	—	—	—	107,799	105,793	2,006(2
Macoupin	—	—	—	—	—	—	—	—	—
Madison	515,444	382,901	132,543	—	—	—	—	—	—
Marion	—	—	—	—	—	—	—	—	—
Marshall	—	—	—	—	—	—	—	—	—
Mason	54,876	54,876	—	—	—	—	—	—	—
*Massac	114,389	74,602	39,787	—	—	—	—	—	—
*Menard	—	—	—	—	—	—	—	—	—
Mercer	—	—	—	—	—	—	—	—	—
*Monroe	—	—	—	—	—	—	—	—	—
Montgomery	—	—	—	—	—	—	—	—	—
*Morgan	—	—	—	—	—	—	—	—	—
Moultrie	—	—	—	—	—	—	—	—	—
Ogle	—	—	—	—	—	—	—	—	—
Peoria	—	—	—	—	—	—	—	—	—
*Perry	64,562	27,051	37,511	—	—	—	—	—	—
Piatt	—	—	—	69,923	69,923	—	—	—	—
Pike	—	—	—	—	—	—	—	—	—
*Pope	—	—	—	—	—	—	—	—	—
*Pulaski	—	—	—	—	—	—	—	—	—
Putnam	—	—	—	—	—	—	—	—	—
*Randolph	143,004	20,625	122,379(11	—	—	—	—	—	—
Richland	—	—	—	—	—	—	—	—	—
Rock Island	451,102	63,039	388,063(12	329,922	229,946	99,976(13	—	—	—
St. Clair	301,153	301,153	—	—	—	—	2,000	2,000	—
Saline	—	—	—	—	—	—	—	—	—
Sangamon	—	—	—	—	—	—	—	—	—
Schuyler	55,600	—	55,600(14	—	—	—	—	—	—
*Scott	—	—	—	—	—	—	—	—	—
Shelby	—	—	—	—	—	—	—	—	—
Stark	—	—	—	—	—	—	—	—	—
Stephenson	—	—	—	—	—	—	29,713	29,713	—
Tazewell	—	—	—	—	—	—	—	—	—
*Union	—	—	—	—	—	—	—	—	—
Vermilion	—	—	—	—	—	—	—	—	—
*Wabash	112,798	50,963	61,835	—	—	—	—	—	—
Warren	—	—	—	—	—	—	—	—	—
Washington	—	—	—	—	—	—	—	—	—
Wayne	—	—	—	—	—	—	—	—	—
White	59,639	59,639	—	—	—	—	—	—	—
Whiteside	426,463	70,762	355,701	—	—	—	—	—	—
Will	34,777	4,203	30,574	1,904,749	511,461	1,393,288(15	27,899	25,481	2,418(16
*Williamson	—	—	—	—	—	—	8,755	8,755	—
Winnebago	—	—	—	956,233	449,237	506,996(17	—	—	—
Woodford	—	—	—	—	—	—	—	—	—

TABLE 4 — continued

County	Cemetery Districts		Other Special Districts	All School Districts	Twelve Grade School Districts				
	Total	Corporate			Total	Education	Bonds and Interest	Building	I.M.R.F.
Entire State	248,228	248,228	15,508,159	2,640,408,015	1,336,153,385	809,241,059	241,297,519	165,344,510	32,889,255
Cook	—	—	8,969,886(1	1,247,369,890	512,017,289	281,197,647	145,181,460(2	59,661,276	629,526
Downstate	248,228	248,228	6,538,273	1,393,038,125	824,136,096	528,043,412	96,116,059	105,683,234	32,259,729
Adams	—	—	34,291(3	9,834,928	9,071,203	5,547,633	1,306,570	1,272,876	218,298
*Alexander	—	—	—	1,187,535	1,059,066	541,959	152,697	111,680	73,276
Bond	—	—	—	2,420,497	2,172,567	1,334,855	243,940	310,616	89,843
Boone	—	—	203,364(4	6,979,649	6,601,670	4,558,771	506,223	803,211	144,073
Brown	—	—	22,647(5	775,215	775,215	492,752	35,526	115,489	40,307
Bureau	—	—	—	10,033,377	3,486,692	2,416,191	229,435	472,464	97,966
*Calhoun	—	—	—	812,498	467,356	303,756	8,563(6	77,408	28,628
Carroll	4,144	4,144	—	3,598,662	3,262,780	2,209,621	26,112	525,897	178,478
Cass	—	—	—	2,168,220	2,024,381	1,287,305	183,663	297,281	83,858
Champaign	—	—	1,172,856(7	30,512,850	23,103,875	15,857,768	2,272,756	2,879,326	659,700
Christian	—	—	—	9,676,472	8,764,568	5,656,077	1,024,689	1,192,504	240,724
Clark	—	—	36,908(8	2,491,540	2,142,108	1,263,942	266,163	288,998	104,714
Clay	—	—	—	2,261,031	2,038,067	1,280,681	219,133	297,412	108,349
Clinton	—	—	—	5,369,778	2,187,055	1,266,329	278,117(9	295,589	92,802
Coles	—	—	758(8	8,445,989	7,912,952	5,098,637	717,026	1,006,943	383,624
Cook									
Crawford	—	—	7,469(8	4,162,517	3,693,850	2,290,268	337,033(10	532,032	166,669
Cumberland	—	—	211(8	1,539,401	1,441,552	846,003	183,442	197,488	99,348
DeKalb	—	—	1,212(11	16,680,264	115,581,606	10,255,775	2,083,561	1,650,482	499,489
Douglas	—	—	—	5,527,164	4,974,497	3,469,771	267,159	752,296	105,250
DeWitt	—	—	—	6,651,154	6,162,655	4,249,105	403,710	934,996	133,892
DuPage	—	—	20,057(12	211,854,536	63,703,329	40,092,997	10,502,576(13	8,344,430	1,601,241
Edgar	—	—	2,434(8	4,719,327	4,385,653	3,073,768	262,608	555,912	150,631
*Edwards	2,976	2,976	7,944(8	1,021,257	906,060	544,463	115,659	124,135	40,331
Effingham	—	—	47,778(14	4,722,202	4,414,469	2,665,077	367,239	622,137	273,858
Fayette	10,418	10,418	—	3,479,650	3,136,188	1,960,551	212,013	459,493	188,350
Ford	13,571	13,571	—	5,008,230	4,530,120	3,212,019	292,427	604,201	133,127
Franklin	—	—	146,687(8	5,877,515	2,493,607	1,313,026	528,265	246,406	212,685
Fulton	—	—	—	11,013,142	8,531,570	4,911,575	1,543,562	1,093,134	302,507
Gallatin	2,484	2,484	24,685(8	1,301,105	1,135,495	810,723	2,083	170,576	37,902
Greene	—	—	390(11	2,761,427	2,490,603	1,600,263	142,542	373,391	126,167
Grundy	—	—	—	17,284,197	4,365,647	2,900,301	505,437	665,580	82,174
Hamilton	—	—	22,837(8	1,424,711	1,248,876	878,814	5,677	218,012	29,324
Hancock	—	—	—	4,430,485	4,151,934	2,797,136	152,092	601,219	161,682
*Hardin	3,126	3,126	490(8	682,187	623,668	320,652	149,103	60,123	50,503
Henderson	—	—	—	2,300,683	2,177,044	1,476,271	196,474	263,024	72,899
Henry	—	—	—	9,985,170	8,942,771	5,598,370	951,331	1,209,066	390,076
Iroquois	55,062	55,062	—	10,733,211	8,438,683	5,589,831	861,725	1,141,704	224,013
Jackson	—	—	80,642(8	7,243,005	2,515,332	1,496,459	271,412	291,046	226,189
Jasper	—	—	7,879(8	4,162,970	3,697,164	2,749,826	45,809	517,576	112,221
Jefferson	—	—	134,414(8	6,225,236	662,436	489,300	42	92,461	19,426
Jersey	—	—	1,881(15	2,754,772	2,542,277	1,385,184	393,663	293,179	156,791
JoDaviess	—	—	—	4,511,466	4,206,540	2,650,263	458,529	536,698	165,597
*Johnson	—	—	2,317(8	1,505,830	6,285	3,836	367	735	582
Kane	—	—	3,336(8	60,010,574	55,851,209	36,920,363	7,064,354	6,056,467	1,854,094
Kankakee	—	—	2,766(8	18,516,359	12,004,555	7,858,300	1,213,122	1,424,658	378,415
Kendall	—	—	—	10,180,202	8,192,692	5,121,073	1,239,821	976,623	231,349
Knox	—	—	—	11,219,568	10,545,697	6,560,872	1,162,466	1,434,595	559,488
Lake	—	—	—	136,086,645	27,282,599	17,804,851	2,406,346	3,963,141	998,802
LaSalle	—	—	—	31,382,213	4,757,194	3,168,829	481,820	570,358	141,867
Lawrence	—	—	1,011(8	2,603,049	2,468,263	1,715,812	—	457,869	126,826
Lee	2,256	2,256	—	9,127,293	7,073,455	5,117,397	217,245	878,520	213,973
Livingston	—	—	—	12,653,528	6,820,956	4,824,045	460,331	878,081	185,842
Logan	—	—	1,838(11	8,666,420	4,133,504	2,727,362	357,000	647,478	87,980
McDonough	—	—	—	6,457,990	5,945,612	3,858,016	698,927	1,640,624	367,428
McHenry	12,583	12,583	859,700(17	39,781,769	13,135,617	8,015,421	2,334,936(18	1,640,624	367,428
McLean	73,831	73,831	4,080(11	29,350,755	28,537,004	19,471,318	3,026,709	3,359,677	749,984
Macon	—	—	596,945(17	21,948,297	20,609,312	13,375,096	2,088,597	2,647,465	1,039,797
Macoupin	—	—	—	6,921,451	6,359,784	3,732,131	701,343	839,785	344,530
Madison	—	—	7,462(11	43,638,558	36,131,924	23,201,598	3,313,302(19	4,732,392	2,105,300
Marion	2,709	2,709	—	6,752,118	1,381,314	919,677	114,502	172,074	68,436
Marshall	—	—	332(11	4,529,606	3,113,533	1,904,726	363,732	506,563	85,739
Mason	—	—	—	5,210,927	4,817,851	3,044,909	556,107	702,389	144,565
*Massac	—	—	3(8	3,770,214	1,781,500	1,043,585	224,318	251,459	126,914
*Menard	52,056	52,056	—	3,213,709	3,021,048	1,855,099	510,846	344,278	72,999
Mercer	—	—	—	4,144,786	3,894,777	2,203,312	637,193	512,541	153,607
*Monroe	5,736	5,736	2,625(11	3,078,016	2,877,906	1,649,653	336,758	436,544	134,001
Montgomery	—	—	—	7,493,202	7,031,799	4,877,159	618,968	813,257	229,964
*Morgan	—	—	—	7,797,742	7,686,182	4,906,347	730,043(20	1,171,297	248,275
Moultrie	—	—	—	3,459,340	3,215,272	2,221,898	111,201	491,883	84,303
Ogle	—	—	—	13,294,926	8,734,703	5,828,237	840,852	1,197,180	212,781
Peoria	—	—	413,083(21	47,121,738	38,359,732	24,668,904	5,024,832(22	4,285,979	1,657,087
*Perry	—	—	—	4,276,583	1,799,458	1,227,811	78,267	279,589	84,518
Piatt	—	—	—	7,075,043	6,260,859	4,425,943	125,878	1,074,915	121,058
Pike	—	—	13,871(5	3,915,682	3,314,673	2,110,181	197,896(23	514,779	109,491
*Pope	—	—	8,553(8	453,262	400,990	214,816	35,803	50,124	40,099
*Pulaski	—	—	—	707,240	621,395	313,686	78,380	60,051	62,344
Putnam	—	—	56,173(17	3,079,906	2,537,702	1,598,301	364,506	374,571	57,735
*Randolph	—	—	—	5,937,241	5,284,180	3,300,203	561,245	771,439	182,494
Richland	—	—	3,163(8	2,557,241	2,257,335	1,368,976	303,078	309,745	105,497
Rock Island	—	—	372,423(24	32,289,124	23,116,542	15,240,935	2,281,827	2,921,326	1,199,403
St. Clair	—	—	613,120(25	29,961,352	12,023,500	6,305,394	1,656,417	1,231,956	1,930,656
Saline	—	—	78,223(8	3,146,885	2,802,891	1,746,312	223,099	351,088	203,295
Sangamon	—	—	521,629(26	34,032,658	31,781,174	20,381,236	2,913,855	4,829,685	1,050,596
Schuyler	—	—	—	1,469,276	1,292,402	891,761	9,649	201,645	65,539
*Scott	—	—	—	1,025,719	1,025,705	567,770	103,397	186,794	49,585
Shelby	—	—	—	5,035,674	4,106,587	2,619,061	366,797	631,756	163,619
Stark	—	—	—	2,500,180	1,482,387	1,003,444	122,607	223,906	34,589
Stephenson	—	—	507(11	8,653,421	7,780,075	5,238,420	634,056	977,732	419,814
Tazewell	—	—	85,129(26	32,869,920	8,940,965	5,655,611	1,171,704	1,258,905	215,954
*Union	—	—	—	2,140,086	709,173	378,687	112,719	77,371	59,603
Vermilion	7,276	7,276	528,199(17	16,264,321	14,140,288	8,922,642	737,538	1,972,187	704,032
*Wabash	—	—	8,382(8	2,140,875	1,904,407	1,118,742	144,807	262,430	139,916
Warren	—	—	—	5,280,704	4,994,199	3,202,935	557,595	716,225	162,225
Washington	—	—	—	3,617,287	999,140	662,674	120,575	124,301	27,185
Wayne	—	—	—	3,420,836	1,676,532	1,129,958	86,320	266,996	93,861
White	—	—	1,705(8	2,583,389	2,235,241	1,515,768	24,032	334,545	132,916
Whiteside	—	—	93,007(27	12,496,333	9,251,933	5,923,533	1,056,804	1,392,624	280,964
Will	—	—	270,665(28	90,317,704	36,968,290	17,934,392	11,808,749(29	3,675,281	1,242,309
*Williamson	—	—	4,271(17	6,381,575	5,664,319	3,368,644	757,567(30	711,380	340,991
Winnebago	—	—	5,409(11	45,999,044	41,065,707	28,567,273	3,271,041	4,541,741	1,724,060
Woodford	—	—	520(11	8,867,514	5,713,587	3,764,409	668,027	729,306	131,901

TABLE 4 — continued

	Twelve Grade School Districts — concluded							High School Districts	
County	Transportation	Working Cash	Safety Code	Special Education	Rental	Liability Insurance	Jr. College Tuition	Total	Education
Entire State	31,417,768	10,143,043	7,419,070	1,636,945	26,668,225	10,095,991	—	534,462,589	340,052,579
Cook	429,582	215,167	119,418	—	24,325,629	257,584	—	315,371,472	203,673,710
Downstate	30,988,186	9,927,876	7,299,652	1,636,945	2,342,596	9,838,407	—	219,091,117	136,378,869
Adams	407,320	40,431	143,044	69	—	134,962	—	—	—
*Alexander	39,674	—	10,360	—	122,024	7,396	—	47	23
Bond	99,397	33,768	34,276	2,276	—	23,596	—	6,265	3,532
Boone	247,739	101,908	86,592	80,020	—	73,133	—	—	—
Brown	38,801	16,321	24	13,241	—	22,754	—	—	—
Bureau	143,232	53,671	41,128	—	—	32,605	—	2,701,803	1,714,418
*Calhoun	24,186	7,323	160	7,209	—	10,123	—	136,681	105,150
Carroll	143,757	53,407	43,098	—	—	82,410	—	—	—
Cass	93,890	36,154	15,297	14,449	—	12,484	—	—	—
Champaign	756,813	307,752	95,911	—	—	273,849	—	1,906,470	1,218,461
Christian	370,554	136,598	62,159	—	—	81,263	—	123,922	81,980
Clark	93,148	37,976	29,141	—	—	58,026	—	97,322	55,339
Clay	81,227	15,459	26,208	2	—	9,596	—	—	—
Clinton	94,258	38,999	38,999	114	49,639	32,209	—	1,345,839	768,261
Coles	325,283	133,913	77,861	54,243	—	115,422	—	13,846	7,873
Cook									
Crawford	179,817	56,320	60,540	34,264	—	36,907	—	—	—
Cumberland	63,196	12,628	12,462	43	—	26,942	—	—	—
DeKalb	558,446	176,078	141,160	9,325	5,372	201,918	—	100,443	68,761
DeWitt	312,733	95,351	4,940	—	—	27,928	—	14,924	10,176
Douglas	267,007	54,170	31,542	—	—	27,302	—	—	—
DuPage	1,733,544	530,447	255,714	142,761	84,349	415,270	—	62,753,625	39,598,770
Edgar	219,930	50,119	35,805	—	—	36,880	—	—	—
*Edwards	39,723	16,551	1,474	—	—	23,724	—	—	—
Effingham	199,076	76,694	82,771	36,263	—	91,354	—	—	—
Fayette	142,303	56,011	35,066	20,252	—	62,149	—	34,110	21,456
Ford	193,740	60,098	12,313	66	—	22,129	—	4,897	3,124
Franklin	78,782	32,748	28,514	15,539	16,383	21,259	—	1,344,654	715,547
Fulton	363,220	125,501	37,280	65,363	3,670	85,758	—	603,795	357,000
Gallatin	54,447	21,981	22,686	887	—	14,210	—	—	—
Greene	120,554	30,248	28,961	38,403	4,227	25,847	—	—	—
Grundy	200,430	1,107	—	—	—	10,618	—	5,371,608	3,733,551
Hamilton	53,555	21,697	21,655	16,889	—	3,253	—	7,163	4,258
Hancock	184,260	76,775	58,772	—	—	119,998	—	—	—
*Hardin	19,239	8,016	8,016	—	—	8,016	—	—	—
Henderson	84,168	35,070	17,494	593	—	31,051	—	—	—
Henry	396,857	131,994	75,410	16,264	27,104	146,299	—	172,676	112,829
Iroquois	334,342	110,950	46,548	37,035	—	92,535	—	852,389	555,836
Jackson	99,877	34,266	23,493	—	267	72,323	—	1,968,816	1,280,514
Jasper	165,621	66,976	3,019	—	—	36,116	—	—	—
Jefferson	48,471	12,232	278	222	—	4	—	2,393,108	1,393,621
Jersey	113,910	24,410	5,457	24	79,710	89,949	—	—	—
JoDaviess	159,029	66,196	65,931	7,419	—	96,878	—	—	—
*Johnson	245	—	102	—	418	—	—	665,085	378,981
Kane	1,854,742	708,535	584,418	8,184	2,104	797,948	—	—	—
Kankakee	537,400	188,485	105,010	76,334	64,915	157,916	—	2,257,226	1,299,844
Kendall	312,520	130,216	22,860	23	18,384	139,823	—	549,396	358,938
Knox	468,959	175,738	48,686	—	241	134,652	—	—	—
Lake	918,473	351,828	105,958	24,229	270,640	438,331	—	46,273,318	29,543,380
LaSalle	182,661	75,617	51,253	—	1,906	82,883	—	11,249,566	6,679,988
Lawrence	109,889	22,987	22,986	—	—	11,894	—	—	—
Lee	279,379	116,490	87,996	88,723	—	73,732	—	706,347	473,321
Livingston	305,883	62,490	50,157	—	—	54,127	—	2,186,490	1,414,350
Logan	160,232	53,245	55,755	—	—	44,452	—	1,807,049	1,232,137
McDonough	247,172	50,234	29,390	—	—	113,815	—	—	—
McHenry	461,053	78,203	57,115	43	636	180,158	—	11,926,291	7,690,000
McLean	1,022,041	373,613	186,867	—	—	346,795	—	224,091	164,182
Macon	884,091	48,296	259,983	—	—	265,987	—	—	—
Macoupin	268,733	98,160	111,355	47,762	26,814	189,171	—	—	—
Madison	1,271,260	509,604	491,052	58,716	99,583	349,167	—	1,735,896	1,089,761
Marion	50,779	21,158	10,457	7,372	—	16,859	—	1,849,873	1,186,161
Marshall	150,834	46,575	17,564	—	—	37,800	—	406,705	279,384
Mason	243,313	85,343	5,331	—	—	35,894	—	—	—
*Massac	60,570	24,911	25,237	9,964	1,339	13,203	—	789,385	450,739
*Menard	109,214	36,813	36,170	19,531	—	36,098	—	—	—
Mercer	161,173	58,572	50,919	41,165	—	76,295	—	—	—
*Monroe	125,461	13,765	36,096	—	74,913	70,604	—	—	—
Montgomery	259,757	104,924	87,474	3,968	—	36,328	—	—	—
*Morgan	316,571	126,246	30,495	98,555	—	58,353	—	—	—
Moultrie	167,437	60,700	25,281	2	—	52,567	—	—	—
Ogle	411,557	106,861	72,076	9,548	1,057	54,554	—	1,768,443	1,210,625
Peoria	1,434,796	559,366	520,572	—	6,330	201,866	—	2,378,374	1,467,377
*Perry	79,871	10,112	32,777	—	—	6,513	—	902,918	587,726
Piatt	360,155	123,364	10,182	—	—	19,364	—	—	—
Pike	181,616	51,982	51,982	47,520	—	49,226	—	189,356	125,785
*Pope	17,185	7,160	7,161	—	28,642	—	—	—	—
*Pulaski	24,527	—	10,136	—	72,271	—	—	—	—
Putnam	119,785	97	3,086	—	—	9,621	—	127,886	87,785
*Randolph	287,409	57,418	19,660	—	37,967	66,345	—	74,507(1	67,006
Richland	99,882	41,649	7,358	—	—	21,150	—	—	—
Rock Island	648,084	355,153	186,202	17,322	—	266,290	—	3,052,365	1,994,443
St. Clair	418,408	67,860	145,463	—	28,907	238,439	—	7,521,389	4,136,795
Saline	113,094	33,183	44,587	26,595	—	61,638	—	—	—
Sangamon	1,321,616	505,990	355,647	55,459	—	367,090	—	—	—
Schuyler	65,213	3,550	26,565	—	—	28,480	—	—	—
*Scott	42,929	17,669	17,348	14,138	—	26,075	—	—	—
Shelby	191,415	66,558	25,333	—	—	42,048	—	278,668	178,652
Stark	58,851	24,521	7,819	—	—	6,650	—	453,065	349,572
Stephenson	306,933	115,653	25,806	549	—	61,112	—	—	—
Tazewell	340,311	141,197	102,447	—	—	54,836	—	8,946,375	5,824,509
*Union	30,858	6,504	6,504	—	18,873	18,054	—	556,325	274,655
Vermilion	570,014	69,944	189,318	38,993	683,690	207,930	—	389,124	235,261
*Wabash	81,541	33,975	33,974	24,635	—	64,387	—	—	—
Warren	176,617	74,690	35,904	—	45,627	22,381	—	—	—
Washington	39,766	15,674	843	—	—	8,122	—	1,066,881	654,348
Wayne	66,218	13,588	12,781	—	—	6,810	—	627,228	391,353
White	94,373	39,322	32,362	19,904	—	42,019	—	27,287	17,026
Whiteside	344,747	134,269	5,970	—	—	113,022	—	1,062,830	667,145
Will	870,928	394,481	118,950	179,997	204,145	539,058	—	22,638,739	12,411,724
*Williamson	227,687	59,792	138,272	208	377	59,401	—	22,478	14,183
Winnebago	1,453,024	128,482	562,248	60,271	260,072	497,495	—	1,123,950	821,915
Woodford	233,378	46,639	72,793	—	—	67,134	—	1,301,808	830,338

1)Non-High School District

TABLE 4 — continued

County	Bonds and Interest	Building	I.M.R.F.	Transportation	Working Cash	Safety Code	Special Education	Liability Insurance	Jr. College Tuition
	High School Districts — concluded								
Entire State	71,118,165	71,946,005	16,625,582	19,316,383	6,889,879	3,596,944	594,649	4,322,403	—
Cook	43,546,548(1	40,496,995	10,600,529	9,590,685	2,690,525	2,083,220	232,144	2,457,116	—
Downstate	27,571,617	31,449,010	6,025,053	9,725,698	4,199,354	1,513,724	362,505	1,865,287	—
Adams	—	—	—	—	—	—	—	—	—
*Alexander	12	6	3	2	—	—	—	1	—
Bond	1,040	960	65	461	192	—	—	15	—
Boone	—	—	—	—	—	—	—	—	—
Brown	—	—	—	—	—	—	—	—	—
Bureau	249,727	414,310	69,680	142,916	76,023	4,154	—	30,575	—
*Calhoun	—	16,104	6,022	8,052	—	—	—	—	—
Carroll	—	—	—	—	—	—	—	—	—
Cass	—	—	—	—	—	—	—	—	—
Champaign	172,126	254,903	81,238	136,908	33,010	7,331	—	2,493	—
Christian	—	17,517	6,005	8,408	3,503	3,503	—	3,006	—
Clark	—	14,411	4,381	6,918	2,882	2,882	—	10,509	—
Clay	—	—	—	—	—	—	—	—	—
Clinton	211,039	207,942	20,661	99,047	36,008	—	—	2,881	—
Coles	—	2,050	624	984	410	410	—	1,495	—
Cook									
Crawford	—	—	—	—	—	—	—	—	—
Cumberland	—	—	—	—	—	—	—	—	—
DeKalb	6,437	13,223	3,078	5,257	2,645	—	—	1,042	—
DeWitt	—	2,877	616	738	517	—	—	—	—
Douglas	—	—	—	—	—	—	—	—	—
DuPage	8,970,327	8,575,678	1,229,657	2,721,634	676,727	538,547	2,682	439,603	—
Edgar	—	—	—	—	—	—	—	—	—
*Edwards	—	—	—	—	—	—	—	—	—
Effingham	—	—	—	—	—	—	—	—	—
Fayette	2,008	5,901	896	2,684	1,075	—	—	90	—
Ford	534	583	158	280	116	—	—	102	—
Franklin	184,037	172,639	97,877	82,867	34,528	34,528	12,778	9,853	—
Fulton	38,416	97,011	32,208	46,565	19,402	13,193	—	—	—
Gallatin	—	—	—	—	—	—	—	—	—
Greene	—	—	—	—	—	—	—	—	—
Grundy	556,785	793,868	83,310	94,400	81,059	—	—	28,635	—
Hamilton	239	995	358	477	199	199	—	438	—
Hancock	—	—	—	—	—	—	—	—	—
*Hardin	—	—	—	—	—	—	—	—	—
Henderson	—	—	—	—	—	—	—	—	—
Henry	—	30,659	8,585	10,179	6,132	—	—	4,292	—
Iroquois	30,136	135,622	20,966	48,827	23,573	15,528	1,621	20,280	—
Jackson	214,798	264,569	29,695	91,625	52,914	—	21,166	13,535	—
Jasper	—	—	—	—	—	—	—	—	—
Jefferson	274,015	352,100	98,871	163,024	9,843	68,911	23,629	9,094	—
Jersey	—	—	—	—	—	—	—	—	—
JoDaviess	—	—	—	—	—	—	—	—	—
*Johnson	126,484	103,564	11,016	43,101	17,959	—	4,980	—	—
Kane	—	—	—	—	—	—	—	—	—
Kankakee	310,455	341,114	85,242	120,394	14,047	67,620	5,378	13,132	—
Kendall	32,355	97,577	8,491	29,139	21,837	—	—	1,059	—
Knox	—	—	—	—	—	—	—	—	—
Lake	5,652,696(3	6,415,764	1,308,125	1,677,708	981,256	250,403	16,436	427,550	—
LaSalle	1,181,237	1,969,979	275,192	591,944	299,562	109,205	—	142,459	—
Lawrence	—	—	—	—	—	—	—	—	—
Lee	43,687	105,160	18,877	40,416	16,787	887	—	7,212	—
Livingston	156,628	369,199	69,372	114,267	39,776	7,737	—	15,161	—
Logan	—	322,481	74,559	89,359	62,579	—	25,934	—	—
McDonough	—	—	—	—	—	—	—	—	—
McHenry	1,679,702	1,376,030	322,507	457,938	267,364	44,306	—	88,444	—
McLean	—	35,692	—	15,294	8,923	—	—	—	—
Macon	—	—	—	—	—	—	—	—	—
Macoupin	—	—	—	—	—	—	—	—	—
Madison	92,677	296,424	54,028	59,958	59,775	41,175	—	42,098	—
Marion	215,446	229,175	77,507	141,584	—	—	—	—	—
Marshall	—	85,055	8,124	18,641	15,479	—	—	22	—
Mason	—	—	—	—	—	—	—	—	—
*Massac	147,346	122,483	18,459	18,998	24,118	—	151	7,091	—
*Menard	—	—	—	—	—	—	—	—	—
Mercer	—	—	—	—	—	—	—	—	—
*Monroe	—	—	—	—	—	—	—	—	—
Montgomery	—	—	—	—	—	—	—	—	—
*Morgan	—	—	—	—	—	—	—	—	—
Moultrie	—	—	—	—	—	—	—	—	—
Ogle	113,333	232,812	54,199	92,566	46,562	—	—	18,346	—
Peoria	185,562	382,130	63,128	107,149	76,426	76,426	—	20,176	—
*Perry	6,544	146,431	31,904	70,703	29,286	29,286	—	1,038	—
Piatt	—	—	—	—	—	—	—	—	—
Pike	21,090	18,830	3,766	15,064	—	3,766	1,055	—	—
*Pope	—	—	—	—	—	—	—	—	—
*Pulaski	—	—	—	—	—	—	—	—	—
Putnam	—	26,816	2,560	5,852	4,873	—	—	—	—
*Randolph	—	—	—	7,501	—	—	—	—	—
Richland	—	—	—	—	—	—	—	—	—
Rock Island	—	541,968	151,751	179,933	108,394	—	—	75,876	—
St. Clair	1,036,020	1,122,508	357,628	368,674	186,353	148,185	92,548	72,678	—
Saline	—	—	—	—	—	—	—	—	—
Sangamon	—	—	—	—	—	—	—	—	—
Schuyler	—	—	—	—	—	—	—	—	—
*Scott	—	—	—	—	—	—	—	—	—
Shelby	9,235	49,138	7,120	20,349	9,352	4,410	—	412	—
Stark	—	75,089	5,062	10,124	13,218	—	—	—	—
Stephenson	—	—	—	—	—	—	—	—	—
Tazewell	789,989	1,488,227	198,730	485,179	157,229	—	—	2,512	—
*Union	139,319	72,159	29,556	23,348	507	—	39	16,742	—
Vermilion	30,835	56,010	16,534	26,362	11,189	7,367	—	5,566	—
*Wabash	—	—	—	—	—	—	—	—	—
Warren	—	—	—	—	—	—	—	—	—
Washington	123,808	176,997	26,938	84,227	552	11	—	—	—
Wayne	12,932	106,346	32,712	51,046	21,269	—	—	11,570	—
White	563	4,626	1,423	2,221	925	—	—	503	—
Whiteside	123,750	152,334	30,807	72,673	448	—	—	15,673	—
Will	4,275,242	3,196,072	837,459	840,783	641,949	—	152,489	283,021	—
*Williamson	2,668	3,008	528	1,085	602	—	266	138	—
Winnebago	—	185,116	19,252	88,856	—	—	—	8,811	—
Woodford	150,338	168,768	27,543	81,009	—	33,754	—	10,058	—

TABLE 4 — continued

SUMMARY OF FOOTNOTES FOR SELECTED PAGES

Page No. 9

1)Employees A & B $15,279,128; Rental $11,450,699; Public Bldg. Commission $4,051,080. 2)Audit $12,200; Liability Ins. $141,204. 3)Rental lease $55,016; assessment maps $7,641; property record cards $7,641. 4)Audit $4,161; property record cards $7,073. 5)Audit $10,212; assessment maps $18,382; property record cards $18,382; extension education $20,424; election $20,424. 6)Audit $1,848; Multi Co. service upon $2,525; extension education $3,080; extension & collection $15,398; election $16,014; liability insurance $43,116; repair bridges & culverts $15,091; ambulance $12,011. 7)Audit $8,589; assessment maps $40,263; property record cards $40,263; extension & collection $67,106; election $26,842; liability insurance $95,022. 8)Audit $1,239; assessment maps $6,197; property record cards $6,197; extension education $7,511; election $2,479; liability insurance $10,163. 9)Mental health 10)Audit $5,340; assessment maps $20,295; property record cards $20,295; extension education $10,681; election $10,681; liability ins. $23,499; historical society $2,136; extension & collection $26,703. 11)Ambulance $104,086; audit $3,725; assessment maps $8,568; property record cards $8,568; extension & collection $10,506; election $14,007; liability ins. $20,045. 12)Audit $24,626; assessment maps $29,903; property record cards $69,480; election $87,950; liability ins. $210,201; collection fee $219,875. 13)Audit $4,086; extension education $8,172; election $8,172, ambulance $129,904. 14)Hospital $33,845; audit $3,385; PRC's $16,923; election $6,769; special road $56,860. 15)Audit $2,917; assessment maps $10,857; property record cards $27,871; election $16,204; liability ins. $5,347. 16)Special Service Area 17)Audit $6,734 assessment maps $33,671; property record cards $33,671; election $13,468; collection & extension $33,671; co-op extension $32,054. 18)Audit $2,054; assessment maps $10,533; PRC $10,533; election $4,1108; county extension $15,799; supp. highway $20,012. 19)Audit $3,976; assessment maps $59,641; extension & collection $110,446; election $44,178; liability ins. $187,759. 20)Includes mental health $91,040. 21)Hospital $550,065; audit $6,966; property record cards $22,099; extension education $19,456; election $14,893; liability ins. $40,114; collection $49,962. 22)Audit $4,289; extension education $29,634; veteran's assistance $21,056; election $18,131. 23)Audit $68,261; assessment maps $300,349; PRC $100,116; election $691,713; liability ins. $700,8015; detention home $450,524; museum $45,508; rental $869,192. 24)Audit $8,523; assessment maps $22,764; PRC's $36,933; election $18,329. 25)Co. Fare $16,551; election $3,310; special road $16,551; extension & collection $8,276; museum $662. 26)Includes mental health $62,550. 27)Audit $2,655; PRC's $31,192; election $12,444; mentally deficient $58,070; extension & collection $41,479. 28)Purchase machinery $35,398; Fayco Corp. $30,325; ESDA $6,065; PRC's $24,260; extension education $16,982; election $12,310; liability ins. $30,325. 29)Extension & collection $40,131; audit $5,502; assessment maps $37,541; PRC's $37,541. 30)Includes mental health $106,418. 31)Audit 32)Includes mental health $62,768. 33)Audit $9,911; assessment maps $56,161; PRC's $59,464; election $26,428; liability ins. $171,785; dependent children $56,161; extension & collection $82,589; mentally deficient $204,821. 34)Mentally deficient. 35)Mentally deficient $7,069; audit $4,978; PRC's $24,893; co-op extension $29,573; election $9,957; museum $1,693; liability ins. $35,149; extension & collection $24,893; ambulance $103,156. 36)Audit $16,046; assessment maps $80,061; election $45,937. 37)Audit $2,253; plots & maps $11,265; PRC's $11,265; extension & collection $11,265. 38)Veteran's assistance $6,142; election $15,355. 39)Audit $689; liability ins. $16,241; workmen's comp. $18,277; extension & collection $4,008. 40)Extension & collection $12,626; ambulance $12,626; audit $3,507; extension service $11,223; veteran's assistance $2,806; election $7,015. 41)Assessment maps $79,391; PRC's $79,391; election $31,757; liability ins. $41,283; extension & collection $79,391. 42)Handicapped children $155,426; historical documents $6,476; audit $12,952; assessment maps $61,523; PRC's $48,571; election $32,381; liability ins. $71,237. 43)Includes mental health $179,001. 44)Ambulance $241,994; social security $35,991; PRC's $45,680; election $18,344; nursing home $169,994. 45)Audit $1,381; PRC's $20,713; election $13,809; extension & collection $34,521. 46)Assessment maps $29,804; PRC's $29,805; election $16,558. 47)Audit $3,906; extension education $7,812; election $7,812; liability ins. $44,999; extension & collection $19,531. 48)Audit $7,017; ESDA $6,090; extension education $13,107; election $25,022; safety bldg. $165,093; liability ins. $40,115; extension & collection $30,583. 49)Assessment maps $9,030; PRC's $9,030; extension education $6,827; election $3,612; liability ins. $35,038; unimproved highway fund $18,061; housing fund $5,527; quadri-county fund $18,061. 50)Special ambulance service $272,602; audit $40,545; assessment maps $168,420; PRC's $210,524; election $101,364; liability ins. $101;364; public bldg. commission $430,405; extension & collection $296,294. 51)Audit $15,851; PRC's $26,419; election $79,257; lease $311,745; liability ins. $100,392; tax collection $126,812. 52)Includes mental health $101,747. 53)Audit $8,530; assessment maps $67,629; PRC's $47,827; extension education $21,629; liability ins. $91,695; forest preserve $47,523. 54)Assessment maps $95,284; PRC's $95,284; veteran's assistance $49,548; detention home $41,925; extension & collection $95,284. 55)Audit 95,343; assessment maps $413,153; PRC's $158,905; veteran's assistance $254,248; election $317,810; rental $1,779,736; detention home $572,058; museum $63,562; extension & collection $730,963. 56)Audit $18,072; detention home $75,299; working cash $5,020; ins. fund $170,677. 57)Includes mental health $28,028. 58)Extension taxes $22,900; election $9,163; liability ins. $15,024; unemployment comp. $9,164. 59)PRC's $68,914; election $27,566; lease $82,973. 60)Includes mental health $146,576. 61)Ambulance $22,260; audit $8,245; election $27,482; cemetery $50,018; liability ins. $35,177; safety complex $260,257. 62)Audit $8,146; extension education $48,873; veteran's assistance $16,291; election $19,006; liability ins. $76,025; bldg. commissioner $301,442. 63)Audit $16,462; assessment maps $86,885; PRC's $97,859; veteran's assistance $12,084; election $91,457; lease $296,322; liability ins. $318,272; extension and collection $134,442. 64)Audit $10,311; property record system $126,504; election $79,282; lease $1,162,796; judgment fund $300,057; museum $16,030. 65)Includes mental health $611,041. 66)Audit $26,011; PRC's $162,521; election $65,064; additional general corp. $162,521; museum $13,042; liability insurance $102,776; ESOA $13,042. 67)Audit $8,062; assessment maps $20,155; PRC's $20,155; election $26,201; mentally deficient $15,004. 68)Special service area $742,319' detention home $200,339; audit $15,689; maps & plots $76,032; PRC's $220,856; veteran's assistance $56,722; election $120,686; museum $22,930. 69)PRC's $10,402; extension education $17,336; election $17,336; extension & collection $43,339. 70)ESDA $3,455; airport $5,886. 71)Audit $7,013; extension education $24,369; election $12,448; liability ins. $9,993; tax extension $43,829; ambulance $80,122. 72)Includes mental health $79,576. 73)Cemetery. 74)Improve roads $45,334; paper fund $36,267; co. fair $18,134, extension & collection $7,526; audit $4,987; assessment maps $725; election $9.067; liability ins. $54,945. 75)Hospital $50,097; audit $6,664; assessment maps $4,532; PRC's $15,057; 4-H extension $23,584; veteran's assistance $15,990, election $13,326; liability ins. $15,143; extension & collection $33,310; dependent children $13,326. 76)Election $26,138; ambulance $55,098. 77)Audit $12,720; assessment maps $47,318; PRC's $34,089; co-op extension $25,440; machinery & equipment $49,099. 78)Audit $3,348; election $12,877. 79)Veteran's assistance $30,148; insurance $95,267. 80)Includes mental health $442,681. 81)Audit $26,117; assessment maps $223,299; veteran's assistance $165,292; election $124,055; lease $652,922; treasurer $223,299; liability ins. $356,495; detention center $185,430. 82)Gravel. 83)Election. 84)Includes mental health $57,023. 85)Hospital $63,359; election $12,672. 86)Audit $716; PRC's $3,580; election $1,432. 87)Audit $1,022; election $4,088; insurance $35,773; extension & collection $5,110. 88)Library. 89)PRC's $53,803; election $36,524; liability ins. $70,862; gravel & rock $107,605; museum $4,374. 90)Collection & extension $19,822; PRC's $10,686. 91)Audit $22,995; assessment maps $123,971; veteran's assistance $203,952; election $92,978; extension $231,945; special area flood district $13,045. 92)Audit $18,820; assessment maps $187,378; PRC's $187,378; veteran's assistance $81,824, election $75,279; lease $2,826,220; liability ins. $359,210; detention home $112,100. 93)Includes mental health $18,189. 94)Audit 4,712; assessment maps $23,561; PRC's $23,561; election $9,048; lease 71,626; liability ins. $20,734. 95)Audit $28,678; veteran's assistance $44,611; election $95,594; lease $455,667; juvenile center $159,324. 96)Special road $44,792; extension education $29,625; election $10,755; lease $15,002; insurance $30,005. 97)Construction & maintenance $17,672; repair bridges & culverts $17,672; extension & collection $8,836; audit $1,767; assessment maps $8,836; extension education $13,714; liability ins. $31,280. 98)Includes mental health $140,041. 99)Airport $34,045; PRC's $40,012. 100)Election $7,717; liability ins. $15,433. 101)Audit $12,539; assessment maps $30,093; PRC's $60,688; extension education $23,072; election $23,573; liability ins. $135,170; extension & collection $59,685. 102)Includes mental health $190,086. 103)Audit $26,126; election $90,988. 104)Includes mental health $10,702. 105)Hospital $210,275; audit $2,675; liability ins. $25,151; ambulance $75,453; cemetery $10,703. 106)Audit $15,014; assessment maps $42,411; PRC's $43,052; election $43,187; lease $829,020; liability ins. $35,022. 107)Audit $3,397; assessment maps $8,154; PRC's $16,988; election $6,975; liability ins. $6,795; extension $16,988. 108)Library $91,161; co-op extension $14,561; extension & collection $40,697; veteran's assistance $19,534; election $16,279. 109)Ambulance $146,916; assessment maps $26,424; PRC's $26,424; extension-education $15,114. 110)Audit $4,911; election $9,821; road oil $81,807; social security $7,012. 111)Includes mental health $15,857. 112)Audit $3,220; PRC's $20,124; extension education $8,050; election $8,050; maintenance & machinery $8,049; extension $20,124. 113)Airport $52,436; election $34,957; lease $297,135. 114)Bldg. Commission $639,367; audit $50,713. 115)Includes mental health $142,634. 116)Tax card fund $20,049; building commission $110,747; election $19,094; liability insurance $27,114. 117)Assessment maps $56,476; PRC $69,311; veteran's assistance $50,058; election $128,353; liability insurance $313,182; detention $214,350. 118)Assessment maps $50,040; PRC's $18,601; mentally deficient $125,231.

Page No. 11

1)Audit $12,468; mental health $2,155,105; liability ins. $18,375; committee on youth $166,972; police protection $7,789. 2)Special machinery $13,969; gravel $82,428; road damage $1,821; park $502; contract policing $20,005. 3)Liability ins. $4,633; unemployment comp. $502. 4)Road Damage. 5)Liability insurance. 6)Park $2,510; road damage $2,494. 7)Drainage $58,277; veteran's assistance $3,057. 8)Park. 9)Comfort Station. 10)Town fund note. 11)Special road $12,346; liability ins. $3,010. 12)Road & bridge retirement $9,549; audit $372; civil defense $321; liability insurance $2,083. 13)Road purposes $213,100; park $2,207. 14)Liability ins. $3,751, park $804. 15)Fui and Opera House. 16)Right of way. 17)Road damage $10,705; liability ins. $15,113; civil defense $138; unemployment comp. $243. 18)Road damage 638; fire protection $4,231; fire pension $5,996. 19)Park maintenance $713; audit $1,501. 20)Road damage $8,735; machinery $5,006; special levy $3,004. 21)Mental health $257,309; liability ins. $19,844; audit $1,029; working cash $20,228; road damage $187. 22)Liability ins. $7,404; park maintenance $81,764; civil defense $3,539. 23)Social Security. 24)Road damage $8,245; social security $33,087; working cash $3,094; liability ins. 5,209; audit $1,014. 25)Park 14,373; working cash $3,593; road damage $849. 26)Police $98,243; road damage 2,621. 27)Audit $10,505; park $15,501. 28)Road damage $29,196; social security $7,491. 29)Gravel. 30)Social security $7,622; park $9,236. 31)Liability ins. $1,063; audit $908. 32)Liability ins. $2,536; audit $435; civil defense $363.

Page No. 13

1)School crossing guard $383,262; workmen's comp. $120,632; city relief $12,566,192; employees A & B $10,845,724; rental $15,478,948; capital improvement $164,268; forestry $188,600; mental health $555,791; library bldg. and sites $48,625; ambulance $367,993; general corporate note $2,818,169. 2)Public comfort station $1,274; school crossing guards $36,808; street cleaning $30,041; community bldg. $10,070; forestry $1,914; contracting services $3,001; maintenance $238,301. 3)Pumping $25,617; school crossing guard $3,416. 4)Special road & bridge. 5)Forestry $3,019; school crossing guards $1,216; community bldg. $4,404. 6)Hospital $30,023; school crossing guards $1,009; community bldg. $1,076; forestry $501; drain & flood control $4,221. 7)School crossing guard. 8)Hospital $12,285; forest program $2,503. 9)Capital improvement $109,516; forestry $1,752; ambulance $19,988. 10)Rental. 11)School crossing guard $1,080; airport $8,306. 12)School crossing guard $10,017; ambulance $50,535. 13)Workmen's compensation. 14)Forestry $28,598; chlorination $2,023; hospital $27,820; school crossing guard $35,614; airport $30,254; ambulance $64,634. 15)School crossing guards $5,549; hospital $16,646; chlorination $213. 16)Tax loss. 17)Relief $3,778; special service areas $56,566; school crossing guards $86,562; ordinances $241,275; installment contract $58,814; equipment & bldg. $40,120; swimming pool fund $55,948; notes $6,338; maintenance $748; employees benefits $16,945; rental $4,578; Mendius C-73-76 $5,930. 18)ESDA $2,161; school crossing guard $425. 19)Forestry. 20)Airport $21,550; youth center $3,017; school crossing guards $4,310. 21)Tax increment. 22)ESDA 23)School crossing guards $12,220; City water $476; chlorination $566. 24)Equipment. 25)ESDA $25,044; workmen's comp. $6,129. 26)School crossing guards $948;

Page No. 13 — concluded

chlorination $9,022; forestry $2,207; hospital $1,508. 27)Flood control $18,886; school crossing guard $511; chlorination $2,267; water treatment $5,674; comfort station $3,782; community house $4,089. 28)Water Fund. 29)Special service area $120,565; school crossing guards $21,632. 30)School crossing guards $24,412; equipment $37,664. 31)School crossing guards $36; forestry $82. 32)Special service area. 33)Special service area $43,030; school crossing guards $244,322; ambulance $343,003; community bldg. $10,683; chlorination $10,550; harbor $24,876. 34)Bldg. $3,015; ambulance $367. 35)School crossing guards $32,611; special service area $54,469; land & bldg acquisition $1,001; bldg $13,203; construction & repair $20,550; ambulance $289. 36)Public comfort station. 37)School crossing guards $2,026; mass transit $86,049; bldg. $57,218. 38)Special service area $45,876; school crossing guards $1,503; lease $3,616; community bldg. $71,009; unemployment comp. $1,426; ambulance $39,001; chlorination $380; water fund $12,321. 39)School crossing guards $5,203; airport $40,027. 40)Maintenance library. 41)Flood wall levee $2,020; airport $5,094. 42)School crossing guards $3,013; coliseum $20,687. 43)T.B. Sanitarium $50,823; school crossing guards $90,728. 44)City pumps $403; contingent expense $252, miscellaneous $252. 45)Special service area $172,272; school crossing guards $27,626; water fund $1,545; comfort station $1,594; ambulance $1,451. 46)Public bldg. $6,712; school crossing guards $3,330; workmen's comp. $8,313; lease $319,962. 47)ESDA $24,069; bldg. $939,967. 48)Drainage $16,303; water fund $2,828; school crossing guards $6,239; ESDA $5,424; workmen's comp. $1,743; election $4,104; public comfort station $1,500. 49)Chlorination $7,309; unemployment $3,192; ambulance $3,981. 50)Forestry $9,068; school crossing guards $1,534; coliseum $40,006. 51)School crossing guards $87,451; ESDA $15,341; coliseum $52,772; rental $409,760; capital improvement $18,442; water $5,151; building maintenance $8,101; chlorination $3,115. 52)Workmen's compensation $8; school crossing guards $3,383.

Page No. 14

1)Includes audit $435; liability ins. $4,126; reserve claim $1,019,524. 2)Includes audit $287,964; liability ins. $3,642,617; paving and lighting $128,531; museum $11,759,888; working cash $1,551,387; handicap $859,317; corporate notes $35,679; operation & maintenance $3,320,533; purchase agreement $6,579; social security $82,900; rental $8,908,746; special education $7,969; workman's comp. $732,317; conservatory $180,547; police protection $230,460; payable to Niles Park $1,214. 3)Includes audit $2,869; liability insurance $66,495; park $215,069; museum $25,315; publishing $2,363; working cash $42,192. 4)Includes audit $1,248; liability ins. $8,011; paving and lighting $1,248; museums $3,020. 5)Includes liability ins. $7,408. 6)Includes audit $4,479; liability insurance $4,322; working cash $8,006; workman's comp. $1,501. 7)Includes audit $1,502; liability insurance $8,087. 8)Includes liability ins. $1,011; chlorine $4,739. 9)Includes liability ins. $8,033; museum $3,527; working cash $7,026; workman's comp. $830. 10)Includes chlorination $116,146. 11)Includes audit $19,678; liability insurance $107,646; museum $54,300; working cash $94,597; paving & lighting $396. 12)Includes public benefit $8,022; chlorination $4,011. 13)Includes audit $2,501; liability ins. $3,037; paving & lighting $3,038; working cash $16,081. 14)Paving & lighting $3,025; insurance premiums $3,551; audit $1,250. 15)Sewage treatment. 16)Liability ins. $880; street lights $164. 17)Includes chlorination $32,003; public benefit $37,056. 18)Includes audit $2,327; liability ins. $21,161; museum $17,134; social security $273; paving $1,138. 19)Includes audit $352; chlorination $16,745; public benefit $49,253. 20)Includes audit $108,286; liability ins. $582,913; paving & lighting $53,198; working cash $332,299; social security $35,459; museum $257,232; ordinances $5,379; employee's benefit $1,116; rental $2,675; operation & maintenance $1,001. 21)Working cash. 22)Includes audit $2,585; working cash $16,157. 23)Includes audit $2,653; liability ins. $9,648; airport $16,884; working cash $6,030. 24)Includes audit $2,564; liability ins. $6,608; social security $3,139; working cash $15,047; paving & lighting $1,685. 25)Includes audit $1,413; liability ins. $19,777; paving & lights $196; museum $10,595; workman's comp. $5,650; working cash $4,052. 26)Social security $2,013; audit $409. 27)Includes audit $1,428; liability ins. $27,917; maintenance & lighting $554; social security $3,571; police system $11,256. 28)Maintenance. 29)Includes audit $4,752; liability ins. $19,400; working cash $25,098; museum $19,001; workman's comp. $1,501; police system $2,154. 30)Audit $956; liability ins. $8,718; museum $2,701; paving & lighting $1,189; working cash $5,078. 31)Includes audit $27,442; liability ins. $168,362; museum $79,456; lighting $120; working cash $46,808. 32)Audit $1,035; liability ins. $2,071; social security $1,035; sewage treatment $1,942; pension fund $777. 33)Includes audit $4,102; liability ins. $52,828; museum $25,632; social security $20,505; working cash $41,010; paving & lighting $880. 34)Chlorination. 35)Includes audit $15; liability ins. $20; paving $28. 36)Includes audit $33,141; liability ins. $12,646; chlorination $464,838. 37)Includes audit $59,951; liability ins. $474,350; museum maintenance $7,646; working cash $342,883; paving & lighting $11,286; social security $82,409; police system $117,642; aquarium & museum $128,614; community center $203,945. 38)Includes audit $1,236; liability ins. $5,359; workman's comp. $4,079. 39)Includes audit $1,542; liability ins. $11,556; museum $1,808; working cash $12,800. 40)Includes audit $2,127; liability ins. $7,292; working cash $13,673. 41)Includes audit $1,016; liability ins. $2,439; chlorination $6,099. 42)Includes audit $9,081; liability ins. $22,100; paving & lighting $4,026; museum $23,967; working cash $5,600. 43)Includes water fund $124,238; public benefit $222,649. 44)Includes museum $15,322; audit $1,352; liability ins. $65,792; policing $89,225. 45)Includes audit $1,513; liability ins. $5,014. 46)Includes audit $12,036; liability ins. $36,909. 47)Includes audit $4,446; liability ins. $32,402; workman's comp. $2,070; working cash $19,044. 48)Audit $237; liability ins. $2,134. 49)Liability ins. 50)Includes lighting & paving $3,075; audit $2,234; insurance $15,564. 51)Includes audit $1,275; liability ins. $1,785; chlorination $3,590; public benefit $423,832. 52)Includes audit $12,532; liability ins. $311,925; working cash $210,157; social security $2,706; lighting & paving $3,608; special $501,014; proctor center $200,910; museum $155,516; police $210,157. 53)Audit. 54)Includes audit $8,947; liability ins. $25,136. 55)Includes audit $694; liability ins. $8,144; working cash $35,859. 56)Includes audit $2,836; liability ins. $13,071; working cash $14,179; museum $4,521. 57)Includes public bldg $2,838; public benefit $315,024; sewage $189,440. 58)Includes audit $15,249; liability ins. $33,040; working cash $158,844; police $158,844; workman's comp. $29,227. 59)Audit $1,153; liability ins. $56,736; museum $14,658; paving & lighting $1,221; working cash $7,521. 60)Includes audit $1,199; liability ins. $1,500. 61)Includes audit $15,491; liability ins. $116,749; FICA $16,036; museum $27,026; working cash $125,224; workman's comp. $8,108; paving & lights $19,809. 62)Includes chlorination $35,028. 63)Audit $1,101; liability ins. $2,202; working capital $7,708; social security $5,138. 64)Includes audit $652; liability ins. $6,007; social security $2,008; museum $2,501; working cash $4,509. 65)Includes audit $1,507; chlorination $1,076. 66)Includes audity $8,091; liability ins. $39,285; working cash $39,813; social security $283. 67)Audit $251; chlorination $2,726. 68)Includes audit $26,377; liability insurance $228,511; social security $43,088; paving and lighting $14,821; working cash $209,476; aquarium and museum $124,808; police $50,905. 69)Includes audit $516; liability insurance $1,807; working cash $19,249. 70)Includes audit $5,907; liability insurance $95,495; museum $147,673; police $200,835; working cash $230,370. 71)Audit $362; liability insurance $4,004; working cash $2,566.

Page No. 15

1)Includes I.M.R.F. $3,144; audit $24,930; liability ins $101,915; ambulance $3,600,221; fire pension $729,692. 2)Includes bonds & interest $528,749; I.M.R.F. $259,178; audit $33,338; liability ins $83,531; social security $71,278; working cash $258,419; library bldg & sites $164,973; workman's comp. $1,214. 3)I.M.R.F. 4)Ambulance. 5)Ambulance $26; social security $11; firemen's pension $60. 6)Includes ambulance $9,307. 7)Audit $102; liability ins $3,440. 8)Omitted 1977 levy. 9)Includes pension $2,290; ambulance $194. 10)Includes liability ins. $3,025; ambulance $103,026. 11)Liabilities $9; firemen's pension $43. 12)Social security $1,044; pension $6,168. 13)Includes audit $17,133; liability ins. $121,774; firemen's pension $640,511; ambulance $1,791,317; ordinances $9,372. 14) Includes bond & interest $135,667; I.M.R.F. $76,756; audit $5,382; liability ins. $21,127; social security $753; bldg & equipment $83,381; working cash $1,856. 15)Includes audit $541. 16)Audit. 17)Includes I.M.R.F. $15,074; ambulance $97,915; social security $2,671. 18)Includes I.M.R.F. $13,448. 19)Firemen pension. 20)Liability ins. $4; fire pension $13. 21)Includes ambulance $190. 22)Includes audit $2,221; liability ins. $51,553; ambulance $515,489; fire pension $83,947. 23)Includes bonds & interest $49,860; I.M.R.F. $61,113; audit $4,265; liability ins. $7,173; bldg. & equipment $33,420. 24)Includes audit $7,194; liability ins. $55,118; ambulance $1,317,544; firemen's pension $178,726. 25)Includes bonds & interest $272,525; I.M.R.F. $90,460; audit $8,516; liability ins. $14,032; social security $19,172; sites & bldg. $76,002; working cash $35,680. 26)Includes I.M.R.F. $43,716; audit $137; liability ins. $655; ambulance $7,779. 27)Includes ambulance $11,284. 28)Liability ins. $3,305; pension $14,836. 29)I.M.R.F. $2,497; audit $3,030; liability ins. $25,327; ambulance $172,367. 30)Includes bonds & interest $95,694; I.M.R.F. $27,516; audit $2,936; liability ins. $3,540; social security $2,286; bldg & equipment $2,358. 31)Includes ambulance $11,165. 32)Includes lease $116,348. 33)I.M.R.F. $3,294; audit $490; ambulance $1,039. 34)Includes I.M.R.F. $39,453; audit $1,528; liability ins. $12,720; ambulance $124,655. 35)Includes I.M.R.F. $20,326; audit $1,746; liability ins. $2,369; working cash $59,854; bldg. & equipment $24,191. 36)Includes pension $29,004. 37)Audit $717; ambulance $20,249. 38)Social security $80; pension $21,284; ambulance $142,213. 39)Includes audit $395; insurance $1,884; ambulance $261,432; pension $4,196. 40)Includes maintenance $6,409. 41)Social security $2,251; firemen's pension $3,471. 42)Includes ambulance $18,721. 43)Includes liability ins. $6,007; ambulance $41,417; pension $6,399. 44)Includes I.M.R.F. $85,635. 45)Ambulance $11,305; pension $6,179. 46)I.M.R.F. $1,070; ambulance $53,905; social security $189. 47)Includes audit $401; liability ins. $1,203; ambulance $7,365. 48)Audit $306; liability ins. $709; ambulance $33,285. 49)Audit $969; ambulance $4,606. 50)Includes ambulance $27,711. 51)Includes liability ins. $128; working cash $5,754; social security $895. 52)Includes ambulance $574,404; firemen's pension $155,018. 53)Includes bonds & interest $417,175; I.M.R.F. $68,465; audit $6,792; liability insurance $15,829; working cash $140,289; construction and building $7,667; building and site $3,861. 54)Includes ambulance $36,154. 55)Includes working cash $13,628. 56)Includes ambulance $44,065; workman's comp. $2.

Page No. 16

1)Includes I.M.R.F.$768,706; zoo park $3,788,622; botanical gardens $1,894,311; construction development $3,623,900. 2)I.M.R.F. 3)Includes I.M.R.F. $39,503; liability insurance $59,693; capital improvements $209,803. 4)Includes I.M.R.F. $204,784; liability insurance $45,507; construction & development $1,137,686; zoo $263,943. 5)social security. 6)Includes social security $142,789. 7)Includes audit $2,250. 8)Includes I.M.R.F. $248,875. 9)Includes I.M.R.F. $40,545; liability insurance $31,189; construction & development $276,021. 10)Includes I.M.R.F. $95,343; construction & development $635,620. 11)Includes social security $59,952. 12)Includes I.M.R.F. $21,833. 13)I.M.R.F. $43,989; zoo $55,987. 14)Includes maintenance $18,014. 15)Includes I.M.R.F. $39,682; construction and development $511, 460. 16)audit $1,116; liability insurance $1,302. 17)Includes I.M.R.F. $28,238; improvement and development $192,530.

Page No. 17

1)Mass transit $3,594,996; special services $2,132,125; public health $648,624; street lighting $7,186; river conservancy $74,932; T.B. Sanitarium $2,512,023. 2)Includes text books $14,101,061; recreation & playground $7,691,488; teachers pension $38,365,654; maintenance & operation $11,046,306; workmen's compensation $1,642,742; life safety bonds $87,126; 3)Watershed $31,901; street lighting $2,390. 4)Conservation $202,201; street lighting $1,163. 5)Watershed. 6)Includes workmen's compensation $61. 7)Mass transit $759,601; public health $413,255. 8)River Conservancy. 9)Includes audit $861. 10)Includes workmen's compensation $25,099. 11)Street Lighting. 12)Surface water $13,102; street lighting $6,955. 13)Includes workmen's compensation $487; playground & recreation $2,312; maintenance $3,320; text books $4,236; teacher's pension $13,471. 14)Water Authority. 15)Sewer district. 16)Includes vocational education $1,338. 17)Conservation district. 18)Includes general obligation notes $538,232. 19)Includes workmen's compensation $5,505. 20)Includes deficiency levy $631. 21)T.B. Sanitarium $12,193; mass transit $392,864; street lighting $8,026. 22)Includes public building commission $2,747,602. 23)Includes workmen's compensation $10,257. 24)Mass transit $371,568; river conservancy $855. 25) Street Lighting $47,524; Health $349,786; Water $40,098; Special Service Area $175,712. 26)Mass transit. 27)Flood control. 28)Street lighting $15,726; special service area $254,939. 29)Includes vocational education $54,632. 30)Includes capital improvement $57,314.

Page No. 19

1)Includes rental $794,752; vocational bonds $409,169; life safety bonds $3,492,153; payable to S.D.#211 $15,072. 2)Includes rental $151,592. 3)Includes vocational education $63,006.

Page No. 20

1)Includes life safety bonds $5,421,822; capital improvement $40,358; deficiency $342,777; social security $15,321; education fund notes $495,018; payable to S.D.#180 $8,821; payable to S.D.#80 $2,033.

Page No. 21

1)Includes liability insurance $465,075; workmen's compensation $22,444; skill center $637,609; deficiency $129,552. 2)Includes liability insurance $2,275; workmen's compensation $47. 3)Includes liability insurance $4,611. 4)Includes liability insurance $4,839. 5)Includes liability insurance $1,266. 6)Includes liability insurance $4,996. 7)Includes liability insurance $513. 8)Includes liability insurance $2,633. 9)Includes liability insurance $4,657. 10)Includes liability insurance $463. 11)Includes liability insurance $4,861. 12)Includes liability insurance $14,694. 13)Includes liability insurance $10,775. 14)Includes liability insurance $2,951. 15)Includes liability insurance $1,621. 16)Includes liability insurance $1,459. 17)Includes rental $194; liability insurance $133,308. 18)Includes liability insurance $5,095; workmen's compensation $1,888. 19)Includes liability insurance $2,648. 20)Includes liability insurance $9,285. 21)Includes liability insurance $5,488. 22)Includes workmen's compensation $395; liability insurance $309. 23)Includes liability insurance $4,355. 24)Includes working cash $51,220; liability insurance $29,118. 25)Includes liability insurance $2,269. 26)Includes liability insurance $5,973. 27)Includes liability insurance $394; unemployment $55. 28)Includes liability insurance $1,239. 29)Includes liability insurance $4,098. 30)Includes liability insurance $802. 31)Includes liability insurance $2,119. 32)Includes liability insurance $12,654. 33)Includes liability insurance $4,292; unemployment compensation $2,940. 34)Includes liability insurance $6,533. 35)Includes liability insurance $10,865. 36)Includes liability insurance $4,170. 37)Includes liability insurance $4,687. 38)Includes liability insurance $4,001. 39)Includes liability insurance $161. 40)Includes liability insurance $16,080. 41)Includes liability insurance $10,542; unemployment compensation $13,178. 42)Includes liability insurance $5,210. 43)Includes liability insurance $11,595. 44)Includes liability insurance $4,581. 45)Includes liability insurance $24,587. 46)Includes liability insurance $3,099. 47)Includes liability insurance $4,923. 48)Includes liability insurance $1,093; unemployment $1,269. 49)Includes liability insurance $11,768. 50)Includes liability insurance $312. 51)Includes liability insurance $166. 52)Includes liability insurance $8,651. 53)Includes liability insurance $47,056; workmen's compensation $12,932. 54)Includes liability insurance $5,200. 55)Includes liability insurance $999. 56)Includes liability insurance $6,724. 57)Includes liability insurance $7,949. 58)Includes liability insurance $1,046; workmen's compensation $1,986. 59)Includes liability insurance $161. 60)Includes liability insurance $3. 61)Includes liability insurance $6,816. 62)Includes liability insurance $8,310. 63)Includes liability insurance $3,977; workmen's compensation $9. 64)Includes liability insurance $716. 65)Includes liability insurance $2,765. 66)Includes liability insurance $2,361; workmen's compensation $4,037. 67)Includes liability insurance $6,894. 68)Includes liability insurance $39,990. 69)Includes liability insurance $6,668; workmen's compensation $12,668. 70)Includes liability insurance $4,712. 71)Includes liability insurance $4,313; working cash $7,570. 72)Includes liability insurance $8,357. 73)Includes liability insurance 2,460. 74)Includes liability insurance $11,450. 75)Includes workmen's compensation $16,052. 76)Includes liability insurance $5,436. 77)Includes liability insurance $4,884. 78)Includes workmen's compensation $194; liability insurance $2,967. 79)Includes liability insurance $6,509; special education $26,172. 80)Includes liability insurance $4,443. 81)Includes liability insurance $7,520. 82)Includes liability insurance $7,714. 83)Includes liability insurance $7,258. 84)Includes liability insurance $26,950.

Table 5
COUNTY VALUATION LEVIES, TAX RATES AND TAX EXTENSIONS, 1978

COUNTIES	VALUATIONS (thousands of dollars)	TOTAL LEVY	TOTAL RATE %	CURRENT TAXES EXTENDED				RATE AND EXTENSION BREAKDOWN			
								CORPORATE		BONDS & INTEREST	
				TOTAL	REAL ESTATE	PERSONALTY	RAILROADS	RATE %	EXTENSION	RATE %	EXTENSION
Adams	339,434	2,063,209	.569	1,932,735	1,567,989	351,204	13,542	.110	374,056	—	—
Alexander	30,564	366,150	1.143	342,858	272,633	36,049	34,176	.200	61,128	—	—
Bond	83,215	610,555	.723	601,644	550,608	44,640	6,396	.200	166,430	—	—
Boone	204,244	1,110,489	.525	1,072,281	909,111	161,393	1,777	.040	81,698	.058	118,461
Brown	30,797	331,075	1.080	332,669	309,185	18,654	4,830	.200	61,594	—	—
Bureau	268,423	1,605,750	.575	1,543,300	1,429,180	101,410	12,710	.125	335,664	—	—
Calhoun	24,789	256,100	.969	240,083	230,293	9,790	—	.200	49,579	—	—
Carroll	106,814	872,150	.794	848,097	791,591	45,232	11,274	.120	128,174	.172	183,719
Cass	74,507	570,750	.758	564,913	510,398	49,054	5,461	.168	125,097	—	—
Champaign	879,500	4,507,745	.500	4,397,750	4,023,150	355,080	19,520	.120	1,055,400	.038	333,331
Christian	325,565	1,301,025	.400	1,301,936	1,109,008	179,621	13,307	.044	142,923	—	—
Clark	81,717	689,000	.807	585,050	531,907	49,347	3,796	.120	98,124	—	—
Clay	67,691	797,200	.988	668,785	592,391	66,130	10,264	.200	135,382	—	—
Clinton	162,041	953,492	.523	847,475	773,796	63,419	10,260	.104	167,875	—	—
Coles	268,647	1,708,000	.623	1,626,999	1,469,423	141,796(1	15,780	.109	291,214	—	—
Cook	27,453,782	186,892,738	.681	186,960,295	147,280,937	38,691,467	987,891	.220	60,409,064	.069	18,864,592
Crawford	134,682	941,000	.619	833,413	692,068	138,475	2,870	.120	161,619	—	—
Cumberland	52,663	515,383	.713	375,280	345,093	24,713	5,474	.200	105,327	—	—
DeKalb	441,785	3,299,708	.745	3,291,300	3,055,852	226,215	9,233	.120	530,142	.040	177,598
DeWitt	240,204	1,757,222	.726	1,744,893	1,465,376	265,821	13,696	.120	288,297	.029	68,698
Douglas	194,949	989,200	.508	990,209	829,353	143,845	17,011	.109	211,338	—	—
DuPage	4,550,745	23,789,000	.525	23,868,656	22,274,279	1,579,215	15,162	.116	5,292,516	—	—
Edgar	183,275	1,125,970	.548	1,004,605	925,088	68,888	10,629	.120	219,946	—	—
Edwards	33,103	332,550	.843	279,056	255,924	18,853	4,279	.200	66,205	—	—
Effingham	165,897	1,491,550	.532	882,669	796,467	76,024	10,178	.094	155,629	—	—
Fayette	121,300	862,586	.599	726,585	615,055	99,971	11,559	.120	145,560	—	—
Ford	161,809	954,190	.549	888,373	822,103	56,849	9,421	.120	194,180	.037	60,034
Franklin	134,707	993,983	.716	964,824	860,053	85,902	18,869	.125	168,705	—	—
Fulton	330,356	2,949,450	.775	2,560,263	1,977,798	569,212	13,253	.115	379,910	—	—
Gallatin	45,373	270,524	.525	238,206	206,959	28,438	2,809	.200	90,745	—	—
Greene	99,571	972,655	.765	761,917	724,511	32,324	5,082	.125	124,464	—	—
Grundy	656,239	2,038,755	.312	2,047,466	1,853,882	188,750	4,834	.110	721,207	.021	139,123
Hamilton	45,061	379,500	.773	348,186	311,191	29,936	7,059	.200	90,122	—	—
Hancock	153,550	767,450	.450	691,436	660,880	25,801	4,755	.120	184,260	—	—
Hardin	16,033	256,668	1.062	170,266	134,627	35,270	369	.200	32,065	—	—
Henderson	70,140	539,100	.633	444,020	417,023	20,313	6,684	.200	140,291	—	—
Henry	317,565	2,027,200	.586	1,860,929	1,709,852	144,006	7,071	.120	381,078	.051	161,958
Iroquois	323,805	1,856,920	.566	1,832,850	1,712,890	84,418	35,542	.120	388,680	—	—
Jackson	183,440	1,854,935	1.006	1,845,736	1,607,961	202,027	35,748	.108	198,005	—	—
Jasper	138,086	744,425	.550	759,477	601,344	155,538	2,595	.197	272,030	.024	33,141
Jefferson	165,580	871,920	.495	819,124	701,118	98,257	19,749	.100	165,580	—	—
Jersey	78,123	570,150	.632	493,582	456,127	36,472	983	.125	97,654	—	—
JoDaviess	132,392	986,500	.696	921,513	846,405	69,158	5,950	.117	155,226	—	—
Johnson	36,121	498,586	1.006	363,490	299,251	52,631	11,608	.200	72,243	—	—
Kane	1,559,440	7,300,478	.523	7,319,712	6,733,297	577,898	8,517	.113	1,765,288	—	—
Kankakee	528,381	2,764,000	.534	2,821,556	2,425,990	371,714	23,852	.116	612,922	—	—
Kendall	304,634	1,689,455	.542	1,650,505	1,436,846	210,707	2,952	.120	365,560	—	—
Knox	381,113	2,357,762	.618	2,355,430	2,148,226	178,450	28,754	.120	457,365	.053	202,003
Lake	3,178,100	18,418,346	.589	18,720,407	17,210,400	1,492,596	17,411	.107	3,401,963	—	—
LaSalle	1,003,983	4,528,940	.452	4,535,995	3,837,263	679,906	18,826	.097	970,851	—	—
Lawrence	91,574	795,000	.821	751,725	695,649	50,325	5,751	.120	109,895	—	—
Lee	275,657	1,734,250	.554	1,526,591	1,348,003	169,227	9,361	.120	330,789	—	—
Livingston	398,277	1,570,940	.390	1,552,191	1,406,322	130,536	15,333	.110	438,135	—	—
Logan	274,811	1,768,937	.639	1,754,740	1,623,767	118,164	12,809	.109	300,128	—	—
McDonough	196,350	1,933,000	.845	1,659,029	1,561,763	90,173	7,093	.120	234,863	—	—
McHenry	914,574	4,310,150	.469	4,289,754	3,985,460	299,870	4,424	.060	552,805	—	—
McLean	866,448	5,367,171	.624	5,407,609	4,870,054	519,819	17,736	.110	951,032	.041	356,377
Macon	704,776	2,969,200	.423	2,979,511	2,685,838	264,106	29,567	.111	780,200	—	—
Macoupin	223,943	2,908,408	.487	1,090,817	1,002,136	79,600	9,081	.100	223,993	—	—
Madison	1,206,856	7,602,150	2.582	7,476,601	6,100,576	1,313,298	62,727	.117	1,416,854	.031	369,299
Marion	173,331	892,185	.540	936,126	742,270	178,421	15,435	.113	195,893	—	—
Marshall	127,960	951,710	.550	703,566	644,804	49,932	8,830	.250	319,900	—	—
Mason	175,318	986,750	.480	829,430	662,310	160,505	6,615	.120	210,381	—	—
Massac	99,468	796,100	.790	785,735	641,277	137,278	7,180	.200	198,946	—	—
Menard	90,663	747,000	.761	689,985	657,950	25,012	7,023	.200	181,336	.042	37,627
Mercer	133,228	1,186,558	.848	1,130,097	1,003,998	123,518	2,581	.120	159,877	.053	69,814
Monroe	104,547	791,400	.741	774,408	684,427	66,987	22,994	.125	130,688	.131	136,962
Montgomery	216,761	728,000	.336	727,232	665,688	51,411	10,133	.021	45,953	—	—
Morgan	254,398	1,384,627	.543	1,380,295	1,156,008	214,352	9,935	.120	304,579	—	—
Moultrie	128,768	518,700	.402	517,389	492,482	21,451	3,456	.117	150,014	—	—
Ogle	401,973	1,888,701	.470	1,890,476	1,716,834	165,768	7,874	.115	462,267	—	—
Peoria	1,305,843	9,052,603	.696	9,093,878	7,602,866	1,465,202	25,810	.114	1,488,647	.017	221,993
Perry	126,195	546,000	.386	487,113	378,191	102,543	6,379	—	—	—	—
Piatt	280,072	1,391,222	.482	1,351,066	765,483	573,079	12,504	.120	336,086	.063	177,650
Pike	126,719	914,650	.679	860,799	798,334	52,864	9,601	.120	152,062	—	—
Pope	14,321	200,500	1.065	152,519	144,250	6,296	1,973	.200	28,642	—	—
Pulaski	20,439	412,664	1.245	254,498	216,311	26,698	11,489	.200	40,883	—	—
Putnam	110,577	362,303	.335	370,656	247,433	122,024	1,199	.248	273,679	—	—
Randolph	218,690	1,257,400	.568	1,242,261	943,001	275,623	23,637	.098	214,992	—	—
Richland	86,180	505,225	.585	504,153	450,207	50,960	2,986	.119	102,554	—	—
Rock Island	999,763	4,353,403	.437	4,368,965	3,225,750	1,134,954	8,261	.111	1,111,737	—	—
St. Clair	818,245	7,286,155	.911	7,455,846	6,240,457	1,022,979	192,410	.101	823,965	—	—
Saline	94,245	635,308	.640	602,695	499,878	95,508	7,309	.101	95,187	—	—
Sangamon	1,063,223	3,624,000	.342	3,627,277	3,283,620	324,244	19,413	.113	1,199,179	—	—
Schuyler	53,772	484,930	.806	433,295	418,084	13,047	2,164	.250	134,430	—	—
Scott	35,345	413,635	1.125	397,696	366,235	24,703	6,758	.200	70,689	.100	35,345
Shelby	175,490	1,014,464	.577	1,011,801	946,433	48,311	17,057	.117	205,250	—	—
Stark	77,166	666,500	.650	501,576	470,956	28,605	2,015	.200	154,331	—	—
Stephenson	250,763	1,883,260	.751	1,884,345	1,658,841	220,460	5,044	.114	285,134	.124	310,965
Tazewell	900,881	4,205,142	.467	4,209,816	3,517,101	668,242	24,473	.120	1,080,156	—	—
Union	53,504	908,272	1.273	681,186	589,361	62,951	28,874	.125	66,891	—	—
Vermilion	471,939	3,371,936	.715	3,373,977	2,884,192	438,131	51,654	.110	517,332	.098	462,707
Wabash	67,950	640,650	.710	482,448	411,360	65,429	5,659	.200	135,901	—	—
Warren	162,787	1,001,725	.624	1,015,792	935,004	73,305	7,483	.115	187,205	—	—
Washington	105,695	888,668	.825	871,981	789,177	60,566	22,238	.200	211,389	—	—
Wayne	98,208	620,850	.557	547,096	504,695	35,255	7,146	.094	92,315	—	—
White	80,495	562,226	.603	485,384	441,797	35,517	8,070	.120	96,594	—	—
Whiteside	349,571	2,099,468	.598	2,090,433	1,787,705	294,052	8,676	.115	402,004	—	—
Will	2,204,570	9,085,143	.415	9,140,731	7,673,017	1,437,397	30,317	.059	1,285,351	.010	213,857
Williamson	190,943	1,510,371	.699	1,334,116	1,166,868	156,156	11,092	.100	190,943	—	—
Winnebago	1,283,534	7,853,105	.582	7,480,435	5,797,220	1,673,087	10,128	.120	1,540,241	.093	1,191,119
Woodford	261,989	1,081,600	.414	1,083,585	993,176	83,546	6,863	.137	359,972	—	—

1)Rate of .4717 extended on the valuation.

Table 5 — continued

COUNTIES	I.M.R.F.		COUNTY HIGHWAY		BRIDGES		T.B. SANITARIUM		FEDERAL AID MATCHING	
	RATE %	EXTENSION	RATE %	EXTENSION	RATE %	EXTENSION	RATE %	EXTENSION	RATE %	EXTENSION
Adams	.112	382,542	.100	339,434	.050	169,717	.004	15,275	.050	169,717
Alexander	.250	76,410	.100	30,564	.050	15,282	.075	22,923	.050	15,282
Bond	.102	85,212	.100	83,215	.050	41,607	.056	46,850	.050	41,607
Boone	.115	234,881	.100	204,244	.050	102,122	.009	18,382	.050	102,122
Brown	.130	40,036	.120	36,956	.050	15,398	.038	11,703	.050	15,398
Bureau	.090	240,239	.120	322,108	.050	134,212	.017	45,095	.050	134,212
Calhoun	.283	65,195	.130	32,226	.050	12,395	.012	3,024	.050	12,395
Carroll	.108	115,359	.100	106,814	.050	53,407	—	—	—	—
Cass	.085	83,033	.107	80,095	.050	37,254	.013	10,058	.050	37,254
Champaign	.076	870,179	.042	373,788	.047	408,968	—	—	—	—
Christian	.068	220,082	.099	323,612	.050	161,806	.071	231,477	.050	161,806
Clark	.092	75,016	.100	81,717	.050	40,859	—	—	.050	40,859
Clay	.320	216,611	.100	67,691	.050	33,845	.034	23,015	.050	33,845
Clinton	.074	119,910	.100	162,041	.050	81,021	.012	19,931	.050	81,021
Coles	.063	170,054	.100	268,647	.050	134,324	—	—	—	—
Cook	—	—	.063	17,390,873	—	—	—	—	—	—
Crawford	.098	132,123	.100	134,682	.050	67,341	—	—	.050	67,341
Cumberland	.084	44,237	.100	52,663	.050	26,332	.057	30,018	.050	26,332
DeKalb	.130	575,646	.100	441,785	.050	220,893	.021	91,008	.050	220,893
DeWitt	.062	149,887	.058	139,798	.031	74,944	—	—	.042	99,925
Douglas	.154	300,045	.090	176,050	.045	88,123	.008	15,012	.045	88,123
DuPage	.076	3,472,218	.099	4,500,686	.005	227,537	.006	263,943	.050	2,252,619
Edgar	.063	115,105	.100	183,289	.049	90,086	.003	5,132	.049	90,086
Edwards	.182	60,247	.100	33,103	.050	16,551	.012	3,972	.050	16,551
Effingham	.109	180,350	.075	124,436	.037	62,218	—	—	.037	62,218
Fayette	.071	86,123	.071	86,002	.050	60,650	.051	61,863	.050	60,650
Ford	.077	125,084	.100	161,817	.050	80,908	.005	8,091	—	—
Franklin	.081	109,113	.150	202,061	.100	134,707	—	—	.050	67,354
Fulton	.098	323,749	.093	307,231	.050	165,178	.003	9,911	.050	165,178
Gallatin	.055	24,955	.100	45,373	.050	22,686	—	—	.050	22,686
Greene	.131	130,239	.107	106,541	.050	49,785	—	—	.050	49,785
Grundy	.046	300,558	.046	300,558	.046	300,558	.002	14,437	—	—
Hamilton	.222	100,035	.100	45,061	.050	22,531	.037	16,537	.050	22,531
Hancock	.072	110,095	.100	153,550	.050	76,775	.005	8,138	.050	76,775
Hardin	.190	30,494	.100	16,033	.050	8,016	.042	6,734	.050	8,016
Henderson	.100	70,145	.100	70,145	.050	35,073	—	—	.050	35,073
Henry	.108	342,970	.080	254,052	.050	158,782	—	—	.050	158,782
Iroquois	.062	200,759	.100	323,805	.050	161,902	.006	19,428	.050	161,902
Jackson	.167	306,987	.095	175,002	.048	87,501	.036	65,928	.048	87,501
Jasper	.038	52,473	.120	165,704	.050	69,044	—	—	.050	69,044
Jefferson	.058	96,036	.110	182,138	.050	82,790	—	—	.050	82,790
Jersey	.160	124,997	.120	93,748	.050	39,062	—	—	.050	39,062
JoDaviess	.098	129,082	.095	125,110	.050	66,196	—	—	.050	66,196
Johnson	.152	55,013	.110	39,734	.050	18,061	.025	9,030	.050	18,061
Kane	.055	851,454	.094	1,458,076	.042	650,286	.013	208,965	.032	500,580
Kankakee	.075	396,286	.095	501,963	.047	248,339	.013	68,690	.039	206,069
Kendall	.067	205,323	.099	300,064	.049	150,184	—	—	.049	150,184
Knox	.105	400,194	.100	381,138	.050	190,569	—	—	.050	190,569
Lake	.082	2,606,042	.085	2,701,385	.012	381,372	—	—	.032	1,016,992
LaSalle	.040	400,589	.095	950,772	.036	360,430	.013	131,522	.047	475,888
Lawrence	.260	238,007	.100	91,580	.050	45,793	.027	25,006	.050	45,793
Lee	.095	261,875	.100	275,657	.050	137,829	.004	10,199	.050	137,829
Livingston	.028	110,330	.087	345,330	.050	199,152	.010	37,839	.035	140,203
Logan	.070	191,818	.100	274,808	.050	137,411	.004	10,168	.050	137,411
McDonough	.115	225,359	.100	196,850	.050	97,746	.014	27,152	.050	97,746
McHenry	.072	658,493	.061	559,719	.044	402,413	.013	118,895	—	—
McLean	.059	510,001	.088	760,063	.040	350,052	.010	85,000	.008	70,184
Macon	.048	325,108	.042	292,608	.014	97,559	.014	98,669	.014	97,557
Macoupin	.114	255,792	.100	223,993	.050	111,971	.017	37,639	.050	111,971
Madison	.066	800,149	.100	1,206,881	.050	603,430	.021	246,200	.029	354,817
Marion	.064	110,948	.096	166,422	.050	86,678	.019	32,938	.050	86,678
Marshall	.059	75,027	.100	127,960	.050	63,980	—	—	.050	63,980
Mason	.053	92,042	.108	189,343	—	—	.005	9,117	.050	87,659
Massac	.136	135,283	.100	99,473	.050	49,737	.003	3,183	.050	49,737
Menard	.110	100,007	.103	93,388	.050	45,334	—	—	.050	45,334
Mercer	.150	200,112	.100	133,231	.050	66,617	.014	17,989	.050	66,617
Monroe	.127	132,779	.120	125,461	.050	52,275	—	—	.040	41,820
Montgomery	.071	154,767	.097	210,691	.049	105,346	.007	15,173	.049	105,346
Morgan	.082	209,688	.077	195,673	.037	92,855	.014	35,107	.048	122,366
Moultrie	.051	65,028	.100	128,768	.010	13,006	.008	10,044	.008	10,044
Ogle	.056	225,105	.100	400,365	.050	200,182	.009	36,178	.050	200,182
Peoria	.091	1,181,788	.096	1,253,610	.048	626,805	—	—	.048	626,805
Perry	.056	70,669	.100	126,195	.050	63,097	.008	10,096	.050	63,097
Piatt	.063	175,157	.100	280,072	.046	128,581	—(1	420	.050	140,036
Pike	.125	158,018	.100	126,719	.050	63,359	.020	26,104	.050	63,359
Pope	.350	50,124	.110	15,753	.050	7,161	.050	7,161	.050	7,161
Pulaski	.295	60,303	.100	20,442	.050	10,221	.050	10,221	.050	10,221
Putnam	—	—	.037	40,803	.011	12,274	—	—	.009	10,284
Randolph	.079	172,125	.100	218,710	.049	107,605	—	—	.049	107,605
Richland	.082	70,668	.099	85,318	.049	42,228	.029	25,078	.049	42,228
Rock Island	.066	656,844	.086	860,796	.015	150,964	.015	150,964	—	—
St. Clair	.151	1,235,551	.092	749,513	—	—	—	—	—	—
Saline	.068	63,898	.096	90,192	.050	47,122	.011	10,178	.050	47,122
Sangamon	.055	585,250	.038	400,434	.017	175,256	.008	79,662	.019	200,748
Schuyler	.074	40,006	.110	59,149	.050	26,886	—	—	.050	26,886
Scott	.256	90,482	.120	42,413	.050	17,672	—	—	.050	17,672
Shelby	.086	150,044	.088	155,133	.043	75,110	.006	10,002	.043	75,110
Stark	.100	77,166	.100	77,166	.120	92,599	—	—	.050	38,583
Stephenson	.104	260,057	.102	256,295	.047	118,116	.008	20,062	.047	118,116
Tazewell	.042	380,172	.088	789,172	.043	391,883	.020	176,573	.048	435,125
Union	.150	80,269	.120	64,216	.050	26,756	.002	1,070	.050	26,756
Vermilion	.077	365,705	.048	225,112	.046	215,732	.009	43,052	—	—
Wabash	.081	55,040	.100	67,951	—	—	.017	11,552	.040	27,180
Warren	.080	130,230	.099	161,159	.050	81,394	.009	14,651	.050	81,394
Washington	.142	150,086	.104	109,922	.050	52,847	—	—	.050	52,847
Wayne	.066	65,082	.100	98,208	.050	49,104	—	—	.050	49,104
White	.123	99,009	.090	72,445	.050	40,247	—	—	.050	40,247
Whiteside	.097	339,084	.093	325,101	.050	174,786	—	—	.050	174,786
Will	.065	1,428,650	.076	1,682,196	.042	925,974	.006	136,690	.042	925,974
Williamson	.058	110,174	.100	190,943	.050	95,471	—	—	.050	95,471
Winnebago	.087	1,117,958	.070	895,907	.037	476,191	—	—	.033	426,133
Woodford	—	—	.096	250,199	.048	125,231	—	—	.048	125,231

1)Rate less than 1/100.

Table 5 — continued

COUNTIES	HEALTH		MENTAL HEALTH		HOSPITALS		AUDIT		CIVIL DEFENSE		SUPERVISOR OF ASSESSMENT	
	RATE %	EXTENSION	RATE %	EXTENSION	RATE %	EXTENSION	RATE %	EXTENSION	RATE %	EXTENSION	RATE %	EXTENSION
Adams	.076	256,612	—	—	—	—	.004	12,220	.001	4,073	.020	67,887
Alexander	.050	15,282	—	—	—	—	—	—	.038	5,125	—	—
Bond	.100	83,215	—	—	—	—	.005	4,161	—	—	.020	16,643
Boone	—	—	—	—	—	—	.005	10,212	—	—	.020	40,849
Brown	—	—	.059	18,170	—	—	.006	1,848	.008	2,464	.035	10,779
Bureau	—	—	—	—	—	—	.003	8,590	—	—	.020	53,685
Calhoun	.049	12,147	—	—	—	—	.005	1,239	.006	1,438	.020	4,958
Carroll	—	—	.063	67,293	—	—	.005	5,340	.007	7,477	.012	12,818
Cass	—	—	.043	32,038	—	—	.005	3,725	.006	4,545	.008	6,035
Champaign	—	—	.090	790,671	—	—	.003	24,626	.004	31,662	.010	91,468
Christian	—	—	.018	60,230	—	—	—	—	—	—	—	—
Clark	—	—	.055	45,026	—	—	.005	4,086	.005	4,086	.020	16,343
Clay	—	—	—	—	.050	33,845	.005	3,385	—	—	.020	13,538
Clinton	—	—	.043	69,678	—	—	.002	2,917	—	—	.017	27,871
Coles	—	—	.100	268,647	—	—	—	—	—	—	—	—
Cook	—	—	—	—	—	—	—	—	—	—	—	—
Crawford	—	—	.019	26,128	—	—	.005	6,734	.008	10,101	.020	26,936
Cumberland	—	—	—	—	—	—	.004	2,054	.005	2,423	.018	9,637
DeKalb	—	—	.083	368,449	—	—	.001	3,978	.004	18,113	.020	88,357
DeWitt	.045	109,532	.038	91,040	.229	550,065	.003	6,966	.002	4,324	.006	14,893
Douglas	—	—	—	—	—	—	.002	4,289	.001	2,340	.019	36,068
DuPage	.089	4,031,960	—	—	—	—	.002	68,261	.003	122,870	.010	477,828
Edgar	—	—	.055	100,662	—	—	.005	8,523	.002	4,509	.020	35,925
Edwards	—	—	—	—	—	—	—	—	.006	1,986	.060	19,861
Effingham	.036	60,061	.038	62,550	—	—	.002	2,655	.003	4,480	.015	24,887
Fayette	—	—	—	—	—	—	—	—	—	—	.020	24,260
Ford	—	—	.050	80,099	—	—	.003	5,502	—	—	.016	25,082
Franklin	.090	121,236	.079	106,419	—	—	.004	5,388	.012	16,165	.025	33,677
Fulton	.086	284,107	.019	62,768	—	—	.003	9,911	.004	13,214	.019	62,768
Gallatin	.050	22,686	—	—	—	—	—	—	—	—	—	—
Greene	—	—	—	—	—	—	.005	4,979	—	—	.020	19,914
Grundy	—	—	—	—	—	—	.003	16,406	.001	7,875	.018	120,748
Hamilton	—	—	.009	4,055	—	—	.005	2,253	.005	2,253	.020	9,012
Hancock	—	—	.020	30,710	—	—	—	—	—	—	.019	29,635
Hardin	.042	6,734	—	—	—	—	.004	689	.009	1,491	—	—
Henderson	—	—	—	—	—	—	.005	3,507	.002	1,403	.020	14,029
Henry	—	—	.009	28,581	—	—	—	—	—	—	.020	63,513
Iroquois	—	—	.036	116,570	—	—	.004	12,952	.002	6,476	.020	64,761
Jackson	.100	183,440	.098	179,001	—	—	—	—	.007	13,501	.020	36,688
Jasper	—	—	—	—	—	—	.001	1,381	—	—	.020	27,617
Jefferson	—	—	.061	101,004	—	—	—	—	.006	9,438	.014	23,181
Jersey	—	—	—	—	—	—	.005	3,906	—	—	.019	15,000
JoDaviess	.050	66,196	—	—	—	—	.005	7,017	—	—	.020	26,479
Johnson	—	—	—	—	—	—	—	—	.008	2,817	.020	7,224
Kane	—	—	—	—	—	—	.003	40,545	.003	40,545	.014	222,999
Kankakee	—	—	—	—	—	—	.003	15,851	.005	26,419	.019	100,392
Kendall	.007	19,801	.033	101,748	—	—	.003	8,530	.004	11,881	.020	60,927
Knox	—	—	—	—	—	—	—	—	—	—	.020	76,228
Lake	.114	3,623,034	—	—	—	—	.003	95,343	.001	31,781	.018	572,058
LaSalle	—	—	.081	810,214	—	—	.002	18,072	.001	10,040	.015	156,621
Lawrence	.062	56,416	.031	28,028	—	—	—	—	—	—	.020	18,321
Lee	.050	137,829	—	—	—	—	—	—	—	—	.020	55,131
Livingston	.019	77,271	.037	146,576	—	—	—	—	—	—	.014	57,356
Logan	.047	130,266	—	—	—	—	.003	8,245	.003	8,519	.019	50,842
McDonough	.100	196,850	—	—	—	—	.004	8,146	—	—	.020	39,370
McHenry	—	—	.082	749,951	—	—	.002	16,462	.003	28,352	.018	164,623
McLean	.063	541,974	—	—	—	—	.001	10,311	.003	25,994	.007	61,952
Macon	.019	131,793	.087	611,041	—	—	.004	26,011	—	—	—	—
Macoupin	—	—	.016	35,881	—	—	.004	8,062	—	—	—	—
Madison	—	—	.066	800,149	—	—	.001	15,689	—	—	.019	223,269
Marion	—	—	.077	133,485	—	—	—	—	—	—	.020	34,671
Marshall	—	—	—	—	—	—	—	—	—	—	.034	43,378
Mason	.014	24,019	—	—	—	—	.004	7,013	.002	4,032	.020	35,064
Massac	.041	40,783	.080	79,576	—	—	—	—	.004	3,681	—	—
Menard	—	—	—	—	—	—	.006	4,987	.003	2,448	.008	7,525
Mercer	—	—	.077	103,121	.038	50,097	.005	6,664	—	—	.020	26,648
Monroe	—	—	.030	31,365	—	—	—	—	—	—	—	—
Montgomery	.042	89,956	—	—	—	—	—	—	—	—	—	—
Morgan	.067	170,482	—	—	—	—	.005	12,720	—	—	.020	50,880
Moultrie	—	—	.075	96,962	—	—	.003	3,348	.002	3,348	.018	23,951
Ogle	—	—	.040	160,387	—	—	—	—	—	—	.020	80,395
Peoria	.084	1,096,908	.034	442,681	—	—	.002	26,117	.004	49,622	.019	248,110
Perry	—	—	.068	85,813	—	—	—	—	—	—	—	—
Piatt	.036	100,042	—	—	—	—	—	—	—	—	—	—
Pike	.045	57,023	.045	57,023	.050	63,359	—	—	.004	5,069	.020	25,344
Pope	.065	9,309	—	—	—	—	.005	716	.010	1,432	—	—
Pulaski	.100	20,442	—	—	—	—	.005	1,022	.010	2,044	.025	5,110
Putnam	—	—	—	—	—	—	—	—	—	—	—	—
Randolph	—	—	.048	104,971	—	—	—	—	—	—	—	—
Richland	—	—	.100	86,180	—	—	—	—	.005	4,309	.018	15,082
Rock Island	—	—	.072	719,829	—	—	.002	22,995	.004	41,990	—	—
St. Clair	—	—	.092	749,513	—	—	.002	18,820	.006	49,095	—	—
Saline	.050	47,122	.019	18,189	—	—	.005	4,712	.012	11,592	.020	18,849
Sangamon	—	—	—	—	—	—	.003	28,678	.004	40,362	.015	162,511
Schuyler	—	—	.047	25,004	—	—	—	—	—	—	.020	10,754
Scott	—	—	—	—	—	—	.005	1,767	—	—	.020	7,069
Shelby	.035	61,246	.080	140,041	—	—	—	—	.003	5,791	—	—
Stark	—	—	—	—	—	—	—	—	—	—	.010	7,717
Stephenson	—	—	.047	117,615	—	—	.005	12,539	.002	6,019	.019	47,146
Tazewell	.052	471,161	.021	190,086	—	—	.003	26,126	—	—	.020	179,275
Union	.050	26,755	.020	10,702	.393	210,275	.005	2,675	.005	2,676	—	—
Vermilion	—	—	.095	446,546	—	—	.003	15,014	.002	10,324	.017	80,031
Wabash	—	—	.100	67,951	—	—	.005	3,398	.005	3,398	.020	13,590
Warren	—	—	.046	74,882	—	—	—	—	.004	6,511	.020	32,557
Washington	—	—	.012	12,472	—	—	—	—	.004	4,122	.020	21,139
Wayne	—	—	.066	65,082	—	—	.005	4,910	.005	5,009	.020	19,642
White	.050	40,247	.020	15,857	—	—	.004	3,220	—	—	.016	13,121
Whiteside	—	—	.063	220,230	—	—	—	—	—	—	.020	69,914
Will	.084	1,851,958	—	—	—	—	.002	50,713	—	—	—	—
Williamson	.067	128,123	.075	142,634	—	—	—	—	.006	12,411	—	—
Winnebago	.069	880,504	—	—	—	—	—	—	—	—	.009	120,652
Woodford	—	—	—	—	—	—	—	—	—	—	.011	29,081

Table 5 — continued

COUNTIES	RATE %	OTHER FUNDS
Adams	.042	Liability Insurance
Alexander	.180	Rental Lease; .025—Assessment Maps; .025—Property Record Cards; .100—General Assistance.
Bond	.009	Property Record Cards; .031—Offices:
Boone	.009	Assessment Maps; .009—Property Record Cards; .010—Extension Education; .010—Election; .040—Offices.
Brown	.008	Multi County Service Region; .010—Extension Education; .036—General Assistance; .050—Extension and Collection; .052—Election; .140—Liability Insurance; .049—Repair Bridges and Culverts; .039—Ambulance.
Bureau	.015	Assessment Maps; .015—Property Record Cards; .025—Extension and Collection; .010—Election; .035—Liability Insurance
Calhoun	.025	Assessment Maps; .025—Property Record Cards; .030—Extension Education; .013—General Assistance; .010—Election; .040—Offices; .041—Liability Insurance.
Carroll	.019	Assessment Maps; .019—Property Record Cards; .010—Extension Education; .010—Election; .022—Liability Insurance; .050—County Matching; .002—Historical Society; .025—Extension & Collection.
Cass	.140	Ambulance; .011—Assessment Maps; .012—Property Record Cards; .014—Extension and Collection; .019—Election; .027—Liability Insurance.
Champaign	.003	Assessment Maps; .008—Property Record Cards; .010—Election; .024—Liability Insurance; .025—Collection Fee.
Christian	—	
Clark	.010	Extension Education; .010—Election; .040—Offices; .250—Ambulance.
Clay	.025	Property Record Cards; .010—Election; .040—Offices; .084—Special Road.
Clinton	.007	Assessment Maps; .017—Property Record Cards; .010—Election; .034—Offices; .003—Liability Insurance.
Coles	.151	Special Service Area; .050 Highway Matching.
Cook	.056	Employees A & B; .217-Health and Hospital; .001—Rental; .015—Public Bldg. Comm.; .040-Civil Cen. Rental.
Crawford	.025	Assessment Maps; .025—Property Record Cards; .010—Election; .040—Offices; .025—Collection & Extension; .024—Co. op. Extension
Cumberland	.020	Assessment Maps; .020—Property Record Cards; .008—Election; .029—Offices; .030—County Extension; .038—Supp. Highway.
DeKalb	.013	Assessment Maps; .025—Extension and Collection; .010-Election; .035—Offices; .043—Liability Insurance.
DeWitt	.009	Property Record Cards; .008—Extension Education; .006—Election; .017—Liability Insurance; .021—Collection Taxes.
Douglas	.015	Extension Education; .011—Veteran's Assistance; .009—Election.
DuPage	.007	Assessment Maps; .002—Property Record Cards; .015—Election; .015—Liability Insurance; .010—Juvenile Det. Home; .001—Museum; .019—Rental
Edgar	.012	Assessment Maps; .020—Property Record Cards; .010—Election; .040—Offices.
Edwards	.046	General Assistance; .010—Election; .050—Special Road; .025—Collection & Extension; .002—Historical Museum; .050—County Fair
Effingham	.019	Property Record Cards; .007—Election; .035—Mentally Deficient; .025—Extension and Collection.
Fayette	.029	Purchase Machinery; .025—Fayco Corp; .005-ESDA; .020—Property Record Cards; .014—Extension Education; .010—Election; .038—Offices; .025—Liability Insurance.
Ford	.020	Offices; .025—Extension and Collection; .023—Assessment Maps; .023—Property Record Cards.
Franklin	—	
Fulton	.017	Assessment Maps; .018—Property Record Cards; .008—Election; .036—Offices; .052—Liability Insurance; .017—Dependent Children; .025—Extension and Collection; .062—Mentally Def. Persons.
Gallatin	.020	Mentally Deficient Persons.
Greene	.007	Mentally Deficient Persons; .025—Property Record Cards; .030—Co-operative Extension; .010—Election; .040—Offices; .002—Historical Museum; .035—Insurance Fund; .025—Extension & Collection; .103—Ambulance.
Grundy	.012	Assessment Maps; .007—Election.
Hamilton	.025	Plats & Maps; .025—Property Record Cards; .025—Extension and Collection.
Hancock	.004	Veteran's Assistance; .010—Election.
Hardin	.100	General Assistance; .034—Offices; .102—Liability Insurance; .114—Workman's Comp. & Ins; .025—Extension and Collection.
Henderson	.018	Extension and Collection; .018—Ambulance; .016—Extension Service; .004—Veteran's Assistance; .010—Election; .040—Offices.
Henry	.025	Assessment Maps; .025—Property Record Cards; .010—Election; .013—Liability Insurance; .025—Collection and Extension.
Iroquois	.048	Handicapped Children; .002—Historical Documents; .019—Assessment Maps; .015—Property Record Cards; .010—Election; .022—Liability Insurance.
Jackson	.132	Ambulance; .020—Social Security; .025—Property Record Cards; .010—Election; .092—Nursing Home Lease.
Jasper	.015	Property Record Cards; .010—Election; .025—Extension and Collection.
Jefferson	.018	Assessment Maps; .018—Property Record Cards; .010—Election.
Jersey	.010	Extension Education; .010—Election; .058—Liability Insurance; .025—Extension and Collection.
JoDaviess	.004	E.S.D.A.; .010—Extension Education; .019—Election; .125—Safety Bldg; .030—Liability Insurance; .023—Extension and Collection.
Johnson	.025	Assessment Maps; .025—Property Record Cards; .019—Extension Education; .100—General Assistance; .010—Election; .097—Liability Insurance; .050—Unimproved Highway Fund; .015—Housing; .050—Quadri-Co.
Kane	.071	Special Service Area; .011—Assessment Maps; .014—Property Record Cards; .006—Election; .006—Liability Insurance; .027—Public Bldg. Comm.; .019—Collection & Extension.
Kankakee	.005	Property Record Cards; .015—Election; .059—Lease; .019—Liability Insurance; .024—Tax Collection.
Kendall	.022	Assessment Maps; .016—Property Record Cards; .007—Extension Education; .030—Liability Insurance; .016—Forest Preserve.
Knox	.025	Assessment Maps; .025—Property Record Cards; .013—Veteran's Assistance; .022—Offices; .011—Detention Home; .025—Extension & Collection.
Lake	.013	Assessment Maps; .005—Property Record Cards; .008—Veteran's Assistance; .010—Election; .056—Pub. Bldg. Comm.; .018—Detention Home; .022—Historical Museum; .023—Extension and Collection.
LaSalle	.007	Detention Home; .001—Working Cash; .017—Insurance Fund.
Lawrence	.025	Extension Taxes; .010—Election; .016—Liability Insurance; .010—Unemployment Comp.; .040—Offices.
Lee	.025	Property Record Cards; .010—Election; .030—Lease.
Livingston	—	
Logan	.008	Ambulance; .010—Election; .018—Cemeteries; .040—Offices; .013—Liability Insurance; .095—Safety Complex.
McDonough	.025	Extension Education; .008—Veteran's Assistance; .010—Election; .037—Offices; .039—Liability Insurance; .153—Bldg. Commission.
McHenry	.010	Assessment Maps; ,011—Property Record Cards; .001—Veteran's Assistance; .010—Election; .032—Lease; .035—Tort Judgment; .015—Extension and Collection.
McLean	.015	Property Record System; .009—Election; .106—Lease; .035—Judgment Fund; .001—Historical Museum; .028—Rental.
Macon	.023	Property Record Cards; .009—Election; .023—Add. General Corp.; .022—Historical Museum; .014—Liability Insurance; .001—E.S.D.A.
Macoupin	.009	Assessment Maps; .009—Property Record Cards; .012—Election; .006—Mentally Deficient Persons.
Madison	2.024	Special Service Area; .017—Detention Home; .006—Maps & Plats; .018—Property Record Cards; .005—Veteran's Assistance; .010—Election; .002—Museum.
Marion	.006	Property Record Cards; .010—Extension Education; .010—Election; .025—Extension and Collection.
Marshall	.003	Emergency Services; .004—Airport.
Mason	.014	Extension Education; .007—Election; .006—Liability Insurance; .025—Tax Extension; .052—Ambulance.
Massac	.100	General Assistance; .008—Offices; .018—Cemetery.
Menard	.050	Improve Roads; .040—Pauper; .020—County Fair; .008—Extension and Collection; 001—Assessment Maps; .010—Election; .060—Liability Insurance.
Mercer	.003	Assessment Maps; .011—Property Record Cards; .018—4-H Extension; .012—Veteran's Assistance; .010—Election; .026—Offices; .056—Liability Insurance; .025—Extension and Collection; .010—Dependent Children.
Monroe	.025	Election; .040—Offices; .053—Ambulance.
Montgomery	—	
Morgan	.019	Assessment Maps; .013—Property Record Cards; .010—Co-op Extension Education; .012—General Assistance; .019—Machinery and Equipment.
Moultrie	.010	Election.
Ogle	.007	Veteran's Assistance; .023—Insurance.
Peoria	.017	Assessment Maps; .005—Veteran's Assistance; .050—Public Bldg. Comm.; .017—Treasurer; .027—Liability Insurance; .014—Detention Center.
Perry	.050	County Gravel; .004—General Assistance.
Piatt	.004	Election.
Pike	.010	Election; .040—Offices.
Pope	.025	Property Record Cards; .100—General Assistance; .010—Election; .040—Offices.
Pulaski	.100	General Assistance; .020—Election; .040—Offices; .175—Insurance; .025—Extension and Collection.
Putnam	.030	Co. Library.
Randolph	.025	Property Record Cards; .020—General Assistance; .017—Election; .032—Tort Immunity; .049—Gravel and Rock; .002—Historical Museum
Richland	.023	Extension and Collection; .012—Property Record Cards.
Rock Island	.013	Assessment Maps; .021—Veteran's Assistance; .009—Election; .023—Tax Extension.
St. Clair	.023	Assessment Maps; .023—Property Record Cards; .010—Veteran's Assistance; .009—Election; .345—Lease; .044—Liability Insurance; .013—Lease.

Table 5 — concluded

COUNTIES	RATE %	OTHER FUNDS
Saline	.025	Assessment Maps; .025—Property Record Cards; .010—Election; .076—Lease; .022—Liability Insurance.
Sangamon	.004	Veteran's Assistance; .009—Election; .042—Lease; .015—Juvenile Center.
Schuyler	.083	Special Road Tax; .018—Extension Education; .020—Election; .028—Public Bldg. Lease; .056—Insurance.
Scott	.050	Co. Highway Const. & Maint.; .050—Repair B & C; .025—Extension & Collection; .025—Assessment Maps; .039—Extension Education; .047—General Assistance; .088—Liability Insurance.
Shelby	.034	Offices; .019—Airport; .023—Property Record Cards.
Stark	.010	Election; .040—Offices; .020—Liability Insurance.
Stephenson	.012	Assessment Maps; .024—Property Record Cards; .009—Extension Education; .009—Election; .054—Liability Insurance; .024—Extension and Collection.
Tazewell	.010	Election.
Union	.057	General Assistance; .038—Offices; .047—Liability Insurance; .141—Ambulance; .020—Cemetery.
Vermilion	.009	Assessment Maps; .009—Property Record Cards; .009—Election; .176—Lease; .007—Liability Insurance.
Wabash	.012	Assessment Maps; .025—Property Record Cards; .060—General Assistance; .010—Election; .010—Tort Judgments; .025—Tax Extension.
Warren	.056	Library; .009—Co-op Extension; .025—Extension and Collection; .012—Veteran's Assistance; .010—Election, .039—Offices.
Washington	.139	Ambulance; .025—Assessment Maps; .025—Property Record Cards; .014—Extension Education; .040—Offices.
Wayne	.010	Election; .084—Road Oil; .007—Social Security.
White	.025	Property Record Cards; .010—Extension Education; .010—Election; .010—Maintenace and Machinery; .025—Tax Extension.
Whiteside	.015	Airport; .010—Election; .085—Building Lease.
Will	.029	Building Commission.
Williamson	.011	Tax Card Fund; .058—Bldg. Comm.; .100—General Assistance; .010—Election; .014—Liability Insurance.
Winnebago	.004	Assessment Maps; .005—Property Record Cards; .004—Veteran's Assistance; .010—Election; .024—Liability Insurance; .017—Detention Center.
Woodford	.019	Assessment Maps; .007—Property Record Cards; .048—Mentally Deficient Persons.

TABLE 6
CITIES, VILLAGES AND INCORPORATED TOWNS OF OVER 2,500 POPULATION

Municipality	Valuation (thousands of dollars)	Total Levy	Tax Rate %	Current Taxes Extended					Corporate Rate %	Bonds and Interest Rate %
				Total	Farm	Non-Farm	Personalty	Railroads		
ADAMS COUNTY										
*Quincy	168,769	3,439,003	2.062	3,480,176	—	2,535,783	918,639	25,754	.237	.592 (1)
ALEXANDER COUNTY										
Cairo	17,078	760,647	2,222	379,481	210	323,049	41,870	14,352	.330	—
BOND COUNTY										
Greenville	17,300	190,272	1.090	188,569	1,797	162,774	23,621	377	.262	.289
BOONE COUNTY										
Belvidere	97,189	865,546	.904	878,587	1,355	700,373	176,120	739	.314	.126
BUREAU COUNTY										
Princeton	33,358	475,200	1.479	493,236	34	454,866	38,103	233	.160	—
Spring Valley	17,699	307,675	1.709	302,525	—	280,829	20,735	961	.232	.398
CARROLL COUNTY										
Savanna	12,120	187,033	1.548	187,625	376	158,212	21,313	7,724	.283	.126
CASS COUNTY										
Beardstown	17,303	344,320	1.854	320,796	—	251,979	66,810	2,007	.285	—
CHAMPAIGN COUNTY										
*Champaign	245,279	3,610,079	1.472	3,610,014	2,257	3,286,042	317,537	4,178	.244	.137
*Rantoul	47,365	378,175	.731	346,237	1,129	303,786	40,962	360	—	—
*Urbana	114,437	1,710,731	1.463	1,673,758	1,058	1,534,642	135,962	2,096	.152	.059
CHRISTIAN COUNTY										
Pana	16,821	331,775	1.754	294,979	241	263,201	29,212	2,325	.250	.294
Taylorville	40,985	618,060	1.354	555,059	4,284	498,930	50,483	1,362	.250	—
CLARK COUNTY										
Casey	8,491	302,800	.447	37,972	190	31,778	5,808	196	.250	—
Marshall	8,444	266,000	1.196	101,010	24	86,041	14,743	202	.250	—
CLAY COUNTY										
*Flora	15,779	214,029	1.478	233,219	39,815	164,252	26,508	2,644	.210	—
CLINTON COUNTY										
Breese	10,449	81,585	.696	72,728	—	67,876	4,787	65	.176	.114
Carlyle	11,778	125,337	1.037	122,140	490	105,116	16,054	480	.233	—
Centralia	8,306	1,087,856	2.146	178,253	16,594	132,798	28,861	—	.250	.329
Marion Co.	40,027	1,087,856	2.146	858,974	3,254	695,520	152,769	7,431	.250	.329
Total	48,333	—	—	1,037,227	19,848	828,318	181,630	7,431	—	—
COLES COUNTY										
Charleston	55,964	977,585	1.622	907,506	8,786	775,489	118,820	4,411	.250	.038
Mattoon	77,464	1,984,563	1.628	1,260,799	1,456	1,046,475	207,624	5,244	.250	—
COOK COUNTY										
Alsip	181,540	1,267,087	.698	1,267,149	—	985,486	272,119	9,544	.043	.013
*Arlington Hts.	395,385	5,872,020	1,486	5,875,421	—	5,359,841	514,783	797	.271	.536
Lake Co.	5	5,808,350	1.474	75	72	—	3	—	.272	.532
Total	395,390	—	—	5,875,496	72	5,359,841	514,786	797	—	—
Barrington	37,672	445,288	1.183	445,498	—	392,450	52,322	726	.284	.115
Lake Co.	52,509	797,154	.818	429,523	—	397,902	31,151	470	.198	.052
Total	90,181	—	—	875,021	—	790,352	83,473	1,196	—	—
Barrington Hills	23,120	208,390	.901	208,315	—	199,630	8,154	531	.326	—
Lake Co.	8,589	373,500	.662	56,859	1,330	54,451	1,078	—	.252	—
Kane Co.	2,248	373,500	.727	16,349	2,609	10,706	3,034	—	.286	—
McHenry Co.	12,391	373,500	.712	88,225	5,903	79,757	2,565	—	.257	—
Total	46,348	—	—	369,748	9,842	344,544	14,831	531	—	—
Bartlett	23,978	386,716	1.613	386,767	—	344,722	41,574	471	.432	.608
DuPage Co.	39,567	392,367	.992	392,584	7,881	380,237	4,457	9	.263	.374
Total	63,545	—	—	779,351	7,881	724,959	46,031	480	—	—
Bellwood	98,614	2,319,589	2.320	2,287,837	—	1,894,310	389,800	3,727	.413	.226
Bensenville	8,066	39,273	.487	39,283	—	32,214	7,069	—	—	—
DuPage Co.	134,035	788,667	.540	724,325	47	648,082	74,712	1,484	—	—
Total	142,101	—	—	763,608	47	680,296	81,781	1,484	—	—
Berkeley	35,469	826,258	1.774	629,218	—	513,624	100,970	14,624	.250	.186
*Berwyn	170,507	2,060,684	1.209	2,061,425	—	1,879,349	177,382	4,694	.196	.124
Blue Island	83,235	1,320,004	1.511	1,257,674	—	1,010,936	233,751	12,987	.250	.111
Bridgeview	117,355	1,874,921	1.040	1,220,492	—	1,011,658	202,785	6,049	.250	—
Broadview	124,245	1,529,228	1.231	1,529,455	—	1,056,796	470,888	1,771	.372	.047
Brookfield	73,755	1,066,186	1.331	981,679	—	889,594	85,024	7,061	.250	.152
Buffalo Grove	57,049	808,470	.852	486,057	—	464,944	21,113	—	.266	.021
Lake Co.	49,720	786,970	.670	333,126	33	331,121	1,972	—	.238	.115
Total	106,769	—	—	819,183	33	796,065	23,085	—	—	—
*Burbank	96,183	1,039,500	1.081	1,039,738	—	957,022	82,716	—	1.081	—
Burnham	17,440	225,721	1.136	198,121	—	149,273	35,997	12,851	.250	.233
*Calumet City	169,986	1,607,176	.946	1,608,064	—	1,409,922	195,718	2,424	.152	.094
*Calumet Park	28,584	500,615	1.752	500,794	—	407,573	90,826	2,395	.961	—
*Chicago	13,498,101	380,473,923	2.819	380,511,479	—	273,838,996	103,715,342	2,957,141	1.196	.341
DuPage Co.	3,294	114,301	3.409	114,322	—	97,873	14,886	1,563	1.470	.425
Total	13,501,395	—	—	380,625,801	—	273,936,869	103,730,228	2,958,704	—	—
*Chicago Hts.	177,779	4,650,429	2.616	4,650,689	—	3,674,033	955,551	21,105	.308	.525
Chicago Ridge	65,551	997,804	1.409	923,614	—	811,525	107,882	4,207	.250	.009
*Cicero	312,374	5,449,009	1.745	5,450,919	—	4,110,257	1,292,693	47,969	1.327	—
*Countryside	64,186	30,383	.048	30,809	—	26,734	4,075	—	—	.048
Country Club Hills	42,347	428,003	.725	307,018	—	293,568	13,450	—	.266	.076
Crestwood	45,970	220,729	.480	220,658	—	188,617	32,041	—	.112	—
Deerfield	17,250	1,891,527	1.185	204,410	—	174,540	29,870	—	.274	.200
Lake Co.	156,954	1,836,676	1.059	1,662,143	—	1,602,212	59,555	376	.244	.180
Total	174,204	—	—	1,866,553	—	1,776,752	89,425	376	—	—
*Des Plaines	491,339	1,631,366	1.045	4,786,012	—	3,992,008	787,907	6,097	.332	.201
Dixmoor	17,009	126,733	.642	109,197	—	69,168	38,282	1,747	.250	—
*Dolton	103,413	1,313,918	1.271	1,314,381	—	1,129,615	168,402	16,364	.436	.170
East Chicago Hts.	6,598	244,842	2.844	187,640	—	150,842	36,238	560	.250	.026
*Elgin	61,819	1,062,818	1.768	1,092,964	—	895,876	195,139	1,949	.808	.414
Kane Co.	271,794	5,428,877	3.834	4,258,221 (2	4,132	3,868,607	383,724	1,758	.745	.337
Total	333,613	—	—	5,351,185	4,132	4,764,483	578,863	3,707	—	—

*Home Rule Units
1)Rate of .117 extended on valuation of $193,563.
Rate of .3972 extended on valuation of $657,200.
Rate of .0782 extended on valuation of $129,313.
2)Includes special service area $61,715, rate 2.2895.

TABLE 6 — continued

Municipality	I.M.R.F. Rate %	Fire Protection Rate %	Firemen's Pension Rate %	Police Protection Rate %	Policemen's Pension Rate %	Library Rate %	Garbage Disposal Rate %	Audit Rate %	Street and Bridge Rate %	Street Lighting Rate %	Public Benefit Rate %	Other Funds Rate %
ADAMS COUNTY												
*Quincy	.158	—	.229	—	.237	.223	.204	—	—	—	—	.182
ALEXANDER COUNTY												
Cairo	.296	.200	.476	.075	.221	.230	—	—	.102	—	—	.292
BOND COUNTY												
Greenville	.335	—	—	—	—	.150	—	—	—	—	—	.054
BOONE COUNTY												
Belvidere	.072	—	.131	—	.084	.089	.007	.009	.018	—	.050	.004
BUREAU COUNTY												
Princeton	.668	.075	.066	—	.084	.141	.144	—	.018	—	—	.123
Spring Valley	—	.141	—	.071	.249	.136	.192	.017	.018	—	.050	.205
CARROLL COUNTY												
Savanna	.124	.069	.235	.069	.314	—	.197	—	—	—	—	.131
CASS COUNTY												
Beardstown	.663	.150	.066	—	.053	.150	.196	—	—	—	—	.291
CHAMPAIGN COUNTY												
*Champaign	.271	.093	.221	.132	.208	.133	—	—	—	—	.022	.011
*Rantoul	.126	.146	—	—	—	.115	.053	.010	.101	—	—	.180
*Urbana	.170	.126	.217	.127	.166	.350	—	—	—	—	—	.096
CHRISTIAN COUNTY												
Pana	.357	.075	—	.075	.125	.150	—	.072	—	—	—	.356
Taylorville	.173	—	.106	—	.120	.150	.100	.006	—	—	.013	.436
CLARK COUNTY												
Casey	—	.075	—	.075	—	—	—	.047	—	—	—	—
Marshall	.592	—	—	.075	—	.150	—	.059	—	—	—	.070
CLAY COUNTY												
*Flora	.413	.086			.234	.165	.159	—	—	—	—	.211
CLINTON COUNTY												
Breese	.047	.075	—	.054	—	.099	—	—	—	—	—	.131
Carlyle	.135	—	—	.072	—	.140	.200	—	—	—	—	.257
Centralia	.259	.075	.101	.075	.147	.150	.200	—	—	—	—	.560
Marion Co.	.259	.075	.101	.075	.147	.150	.200	—	—	—	—	.560
Total	—	—	—	—	—	—	—	—	—	—	—	—
COLES COUNTY												
Charleston	.172	.117	.241	.081	.077	.139	.006	—	.017	—	—	.484
Mattoon	.258	.150	.374	.150	.071	.122	.129	—	.018	—	.045	.061
COOK COUNTY												
Alsip	.020	.145	.026	.074	.030	—	—	—	.096	—	.017	.234
*Arlington Hts.	.119	—	.115	—	.105	.316	—	—	—	—	.013	.011
Lake Co.	.119	—	.116	—	.105	.316	—	—	—	—	.014	—
Total	—	—	—	—	—	—	—	—	—	—	—	—
Barrington	.156	.164	—	.085	.141	—	—	.025	—	—	.057	.156
Lake Co.	.110	.115	—	.060	.099	—	—	.018	—	—	.040	.126
Total	—	—	—	—	—	—	—	—	—	—	—	—
Barrington Hills	—	—	—	.410	—	—	—	.007	.097	—	—	.061
Lake Co.	—	—	—	.317	—	—	—	.007	.034	—	—	.052
Kane Co.	—	—	—	.359	—	—	—	.007	.022	—	—	.053
McHenry Co.	—	—	—	.323	—	—	—	.006	.076	—	—	.050
Total	—	—	—	—	—	—	—	—	—	—	—	—
Bartlett	.126	—	—	.195	.079	—	—	.025	—	—	—	.148
DuPage Co.	.079	—	—	.118	.050	—	—	.016	—	—	—	.092
Total	—	—	—	—	—	—	—	—	—	—	—	—
Bellwood	.186	.075	.215	.075	.279	.348	.200	.016	—	—	.043	.244
Bensenville	.090	.139	.014	.057	.075	—	.030	.009	.046	.020	—	.007
DuPage Co.	.109	.167	.017	.069	.091	—	.036	.011	.007	.025	—	.008
Total	—	—	—	—	—	—	—	—	—	—	—	—
Berkeley	.131	.200	—	.200	.102	.150	.200	.022	.100	—	—	.233
*Berwyn	.061	—	.272	—	.272	.046	.089	—	.018	—	—	.131
Blue Island	.173	—	.127	—	.127	.266	.200	—	.060	—	.037	.160
Bridgeview	.092	.050	.101	.050	.083	.150	—	.009	.100	—	.050	.105
Broadview	.095	.073	.188	.029	.127	.119	.141	.010	.030	—	—	—
Brookfield	.126	.150	.080	.150	.136	.150	—	—	—	—	—	.137
Buffalo Grove	.122	—	—	.075	.068	—	.009	.100	.050	—	—	.141
Lake Co.	.101	—	—	.067	.056	—	—	.008	.053	.011	—	.021
Total	—	—	—	—	—	—	—	—	—	—	—	—
*Burbank	—	—	—	—	—	—	—	—	—	—	—	—
Burnham	—	.075	—	.075	.059	—	.200	.015	.060	—	—	.169
*Calumet City	.152	—	.162	—	.178	.161	—	—	—	—	.047	—
*Calumet Park	—	—	—	.144	—	.159	.089	—	.117	—	—	.282
*Chicago	.338	—	.123	—	.323	.177	—	—	—	—	—	.321
DuPage Co.	—	—	—	—	—	.003	—	—	—	—	—	1.511
Total	—	—	—	—	—	—	—	—	—	—	—	—
*Chicago Hts.	.202	.224	.300	.300	.237	.156	.166	.006	—	—	.029	.163
Chicago Ridge	.070	.250	—	.050	.105	.312	.192	.019	.068	—	.047	.037
*Cicero	—	—	.116	—	.143	.103	—	—	—	—	—	.056
*Countryside	—	—	—	—	—	—	—	—	—	—	—	—
Country Club Hill	.121	—	—	.075	.080	—	—	.011	—	—	—	.096
Crestwood	—	.018	—	—	.030	—	.134	.007	.012	—	—	.167
Deerfield	.097	—	—	—	.068	.256	.168	.006	.103	—	.008	.005
Lake Co.	.087	—	—	—	.061	.228	.150	.006	.092	—	.008	.003
Total	—	—	—	—	—	—	—	—	—	—	—	—
*Des Plaines	.103	—	.125	—	.111	.168	—	—	—	—	.005	—
Dixmoor	—	.075	—	.075	—	—	.182	—	.054	—	—	.006
*Dolton	.130	—	.060	—	.139	—	.149	.007	.095		.050	.035
East Chicago Hts.	.703	.156	.094	.150	.187	—	.187	.109	.056	—	—	.926
*Elgin	.139	—	.194	—	.162	—	—	—	.044	—	.007	—
Kane Co.	.128	—	.179	—	.149	—	—	—	—	—	.006	2.290
Total	—	—	—	—	—	—	—	—	—	—	—	—

*Home Rule Units

TABLE 6 — continued

Municipality	Valuation (thousands of dollars)	Total Levy	Tax Rate %	Current Taxes Extended					Corporate Rate %	Bonds and Interest Rate %
				Total	Farm	Non-Farm	Personalty	Railroads		
COOK COUNTY — concluded										
Elk Grove	44,401	3,554,139	.801	3,556,551	—	2,752,107	803,448	996	.351	.056
DuPage Co.	43,787	435,472	.995	435,592	—	326,989	108,603	—	.437	.065
Total	88,188	—	—	3,992,143	—	3,079,096	913,051	996	—	—
*Elmwood Park	99,431	2,550,051	2.565	2,550,400	—	2,312,759	237,131	510	1.009	—
*Evanston	385,636	9,805,539	2.543	9,806,714	—	8,606,931	1,196,683	3,100	.685	.222
*Evergreen Park	118,972	1,230,517	1.035	1,231,358	—	1,057,594	172,143	1,621	.158	.396
Flossmoor	49,783	879,870	1.768	880,162	—	826,705	51,376	2,081	.424	.366
Forest Park	82,857	2,689,495	2.216	1,836,106	—	1,564,726	269,042	2,338	.250	.183
Franklin Park	277,821	3,444,685	.923	2,564,290	—	2,026,601	533,890	3,799	.438	—
Glencoe	73,991	2,258,004	3.026	2,238,958	—	2,091,429	146,607	922	1.691	.210
*Glenview	193,300	2,240,040	1.159	2,240,350	—	2,047,331	190,410	2,609	.546	.145
Glenwood	47,824	454,289	.697	333,331	—	304,810	28,240	281	.250	—
Hanover Park	60,669	910,227	1.501	910,644	—	849,725	60,836	83	.222	.587
DuPage Co.	40,270	493,134	1.185	477,325	1,072	472,355	3,868	30	.183	.575
Total	100,939	—	—	1,387,969	1,072	1,322,080	64,704	113	—	—
*Harvey	129,793	2,486,867	1.916	2,486,843	—	1,846,722	616,313	23,808	.537	.117
Harwood Hts.	52,403	96,389	.184	96,422	—	87,171	9,251	—	—	—
Hazel Crest	44,845	474,481	1.058	474,905	—	446,976	27,046	883	.241	.103
Hickory Hills	61,136	357,286	.585	357,644	—	326,222	31,422	—	.234	—
Hillside	85,546	1,026,656	1.220	1,004,325	—	834,139	169,906	280	.180	.207
Hinsdale	14,891	226,243	1.520	226,342	—	220,004	6,234	104	.335	.304
DuPage Co.	131,664	2,094,639	1.592	2,095,692	—	1,983,189	111,675	828	.309	.275
Total	146,555	—	—	2,322,034	—	2,203,193	117,909	932	—	—
*Hoffman Estates	155,643	2,396,136	1.658	2,399,094	—	2,168,946	230,148	—	.841	.236
Hometown	11,072	231,445	1.549	171,505	—	162,600	8,536	369	.333	.201
Homewood	105,220	1,358,006	1.244	1,299,854	—	1,158,129	102,916	38,809	.219	.081
Justice	34,139	953,444	.895	305,540	—	291,066	14,431	43	.250	—
Kenilworth	22,506	654,580	2.696	606,762	—	566,689	39,876	197	.438	.395
LaGrange	91,777	2,315,465	2.511	2,304,515	—	1,859,311	440,920	4,284	.415	.047
LaGrange Park	63,443	855,241	1.273	807,625	—	759,269	47,209	1,147	.438	.067
*Lansing	125,456	2,250,281	1.794	2,250,689	—	1,955,476	292,381	2,832	.700	.152
Lemont	22,684	287,782	.965	218,903	—	179,914	38,527	462	.250	—
Lincolnwood	140,201	911,035	.645	904,295	—	758,529	145,570	196	.173	.046
Lyons	55,475	654,136	1.125	624,094	—	500,164	123,776	154	—	.082
Markham	39,045	854,455	2.104	821,510	—	723,599	97,911	—	.250	.518
Matteson	75,073	613,266	.720	540,526	—	461,394	78,021	1,111	.068	—
*Maywood	78,760	2,802,879	3.559	2,803,059	—	2,269,177	531,953	1,929	2.128	.005
Melrose Park	244,028	2,907,102	1.213	2,960,057	—	2,117,970	820,330	21,757	.250	—
Midlothian	45,529	260,466	.566	257,693	—	225,678	31,914	101	—	—
*Morton Grove	185,507	2,389,943	1.289	2,391,182	—	2,073,312	317,508	362	.406	.087
*Mt. Prospect	284,343	4,479,124	1.576	4,481,243	—	4,072,055	408,348	840	.502	.247
*Niles	312,294	1,498,011	.481	1,433,531	—	1,181,645	251,841	45	.165	.033 (1
*Norridge	90,414	344,627	.382	345,382	—	321,024	24,358	—	.156	.112
*Northbrook	324,797	3,255,758	.994	3,228,487	—	2,689,740	538,368	379	.110	.099
Northfield	51,734	810,642	1.307	676,165	—	603,251	72,748	166	.250	.068
North Lake	101,806	944,424	.863	878,583	—	727,293	148,127	3,163	.330	—
DuPage Co.	—	—	—	NOT REPORTED		—	—	—	—	—
Total	101,806	—	—	878,583	—	727,293	148,127	3,163	—	—
No. Riverside	69,842	197,528	.283	197,652	—	180,410	17,180	62	.015	—
Oak Forest	77,365	703,647	.910	704,025	—	660,211	43,586	228	.250	.111
Will Co.	—	—	—	NOT REPORTED		—	—	—	—	—
Total	77,365	—	—	704,025	—	660,211	43,586	228	—	—
*Oak Lawn	301,708	4,945,986	1.640	4,948,007	—	4,474,830	471,011	2,166	.212	.014
*Oak Park	221,903	8,886,945	4.005	8,887,218	—	7,591,731	1,288,086	7,401	.492	.845
Olympia Fields	31,907	612,417	.639	203,887	—	185,975	17,517	395	.250	.239
Orland Park	124,319	822,552	.603	749,645	—	682,165	66,561	919	.121	—
*Palatine	175,796	1,014,865	.578	1,016,104	—	927,618	88,177	309	—	.155
Palos Hts.	66,367	311,792	.470	311,923	—	280,546	31,265	112	—	.157
Palos Hills	67,037	809,992	.660	442,446	—	413,672	28,774	—	.266	—
Palos Park	19,769	356,479	.596	117,823	—	102,399	14,587	837	.250	.016
Park Forest	71,596	1,366,850	1.909	1,366,772	—	1,218,106	146,499	2,167	.822	.204
Will Co.	10,686	1,459,976	1.295	138,368	—	135,297	3,071	—	.559	.136
Total	82,282	—	—	1,505,140	—	1,353,403	149,570	2,167	—	—
*Park Ridge	238,183	2,635,484	1.107	2,636,685	—	2,322,242	313,652	791	.177	.216
Phoenix	9,530	384,179	.622	59,276	—	39,220	19,648	408	.250	—
Posen	19,065	131,634	.671	127,928	—	104,695	22,705	528	.250	—
Prospect Hts.	62,616	NO LEVY	—	—	—	—	—	—	—	—
Richton Park	33,260	308,034	.919	305,664	—	283,271	21,804	589	.250	.189
Riverdale	82,054	1,416,253	1.146	940,337	—	727,946	189,148	23,243	.250	.065
River Forest	77,541	2,339,041	2.493	1,933,088	—	1,766,441	164,306	2,340	.438	.085
River Grove	61,875	972,476	1.257	777,766	—	626,270	151,199	297	.250	.039
Riverside	45,012	1,064,150	2.267	1,020,423	—	979,327	39,959	1,137	.250	.139
Robbins	14,371	1,592,168	.746	107,211	—	93,340	13,834	37	.250	.286
Rolling Meadows	147,380	1,308,502	.866	1,276,315	—	1,167,801	108,514	—	—	.023
Roselle	8,930	48,681	.546	48,756	—	47,574	1,182	—	.194	.018
DuPage Co.	75,584	439,941	.583	440,273	788	420,640	18,723	122	.207	.019
Total	84,514	—	—	489,029	788	468,214	19,905	122	—	—
*Rosemont	109,049	1,183,533	1.086	1,184,270	—	963,430	220,131	709	—	1.086
Sauk	24,482	623,120	2.331	570.682	—	539,819	30,226	637	.241	.048
*Schaumburg	465,092	NO LEVY	—	—	—	—	—	—	—	—
DuPage Co	412	NO LEVY	—	—	—	—	—	—	—	—
Total	465,504	—	—	—	—	—	—	—	—	—
Schiller Park	116,827	1,304,100	1.063	1,116,982	—	859,187	243,820	13,975	—	.214 (2
Skokie	512,511	9,429,327	1.840	9,430,208	—	8,142,543	1,286,322	1,343	.990	.243
So. Chicago Hts.	20,641	163,950	.646	133,344	—	112,718	19,553	1,073	.250	—
*So. Holland	141,135	1,344,555	.954	1,328,150	—	1,111,472	200,958	15,270	.327	.138 (3
Steger	9,168	548,787	1.932	177,131	—	157,530	18,748	853	.250	—
Will Co.	19,536	532,805	1.382	269,972	297	261,103	7,784	788	.250	—
Total	287,704	—	—	447,103	297	418,633	26,532	1,641	—	—
*Stickney	42,267	277,069	.656	277,272	—	217,367	59,502	403	.167	—
*Stone Park	14,765	264,909	1.795	264,875	—	214,865	50,010	—	.337	.235
Streamwood	73,846	965,674	1.156	853,663	—	796,319	57,342	—	.267	.073
Summit	49,704	908,286	1.155	574,075	—	460,868	108,719	4,488	.250	—
Thornton	18,809	311,371	1.457	274,041	—	241,586	28,440	4,015	.250	.162
Tinley Park	96,977	1,101,766	1.131	1,077,417	—	977,920	99,082	415	.250	.161
Will Co.	909	1,095,205	1.083	9,836	1,669	7,277	820	70	.248	.156
Total	97,886	—	—	1,087,253	1,669	985,197	99,902	485	—	—
Westchester	86,583	1,731,088	1.773	1,535,112	—	1,407,628	127,402	82	.250	.087
Western Springs	66,599	1,028,648	1.438	957,691	—	921,108	36,058	525	.438	.072
*Wheeling	160,046	1,531,411	.957	1,531,638	—	1,359,885	170,839	914	.232	.214
Lake Co.	797	1,378,784	.829	7	6	—	1	—	.225	.141
Total	160,843	—	—	1,531,645	6	1,359,885	170,840	914	—	—
Willow Springs	27,571	261,712	.719	198,234	—	138,312	59,124	798	.250	—
*Wilmette	185,824	3,202,181	1.727	3,209,189	—	2,962,037	245,924	1,228	.785	.088
Winnetka	103,014	2,477,455	2.405	2,477,489	—	2,279,531	197,175	783	1.567	.056
Worth	45,202	532,685	.986	445,693	—	414,468	30,118	1,107	.250	—

*Home Rule Units
1) Rate of .011 extended on valuation of $156,206.
Rate of .011 extended on valuation of $756,887.
2) Rate of .107 extended on valuation of $111,980.
3) Rate of .013 extended on valuation of $560,480.

TABLE 6 — continued

Municipality	I.M.R.F. Rate %	Fire Protection Rate %	Firemen's Pension Rate %	Police Protection Rate %	Policemen's Pension Rate %	Library Rate %	Garbage Disposal Rate %	Audit Rate %	Street and Bridge Rate %	Street Lighting Rate %	Public Benefit Rate %	Other Funds Rate %
COOK COUNTY — concluded												
Elk Grove	.041	—	.103	—	.041	.206	—	—	—	—	—	.003
DuPage Co.	.051	—	.129	—	.052	.275	—	—	—	—	—	.004
Total	—	—	—	—	—	—	—	—	—	—	—	—
*Elmwood Park	.187	.427	.135	—	.156	.140	.216	—	—	—	.020	.275
*Evanston	.337	—	.171	—	.147	.288	—	—	—	—	—	.693
*Evergreen Park	—	—	.010	—	.181	.167	.071	—	—	—	.043	.009
Flossmoor	.074	.146	—	.336	.117	.305	—	—	—	—	—	—
Forest Park	.156	.150	.298	.150	.321	.148	.200	.007	—	—	—	.353
Franklin Park	.082	.075	.015	.075	.041	—	.083	—	.060	—	—	.054
Glencoe	.223	—	.097	—	.280	.330	.195	—	—	—	—	—
*Glenview	.123	—	.048	—	.068	.229	—	—	—	—	—	—
Glenwood	—	.150	.012	.150	.097	—	—	.013	—	—	—	.025
Hanover Park	.204	.035	—	.041	.078	—	—	.018	—	—	—	.316
DuPage Co.	—	.029	—	.033	.165	—	—	.015	—	—	—	.385
Total	—	—	—	—	—	—	—	—	—	—	—	—
*Harvey	.143	.049	.318	.050	.231	—	—	—	—	—	—	.471
Harwood Hts.	.055	—	—	—	.129	—	—	—	—	—	—	—
Hazel Crest	.147	.103	—	.071	.073	—	.069	—	.055	—	—	.106
Hickory Hills	.068	—	—	.068	.056	—	—	.030	.054	—	.046	.029
Hillside	.080	—	.082	—	.189	.150	.145	.008	.100	—	—	.079
Hinsdale	.021	.079	.067	.079	.088	.159	.196	.006	—	—	—	.186
DuPage Co.	.190	.074	.062	.074	.082	.148	.181	.005	—	—	—	.192
Total	—	—	—	—	—	—	—	—	—	—	—	—
*Hoffman Estates	.089	—	.089	—	.089	—	.314	—	—	—	—	—
Hometown	.233	—	—	—	.070	.150	—	—	.100	.070	—	.392
Homewood	.207	.119	.031	.062	.148	.150	—	—	.090	—	.005	.132
Justice	—	.075	—	.075	.054	—	.060	.018	.060	—	.016	.287
Kenilworth	.191	.400	—	.400	.461	—	.165	.022	.060	.050	—	.114
LaGrange	.309	.072	.359	.072	.520	.230	—	.014	.095	—	.050	.328
LaGrange Park	.109	.075	—	.075	.252	—	—	.009	.100	—	—	.148
*Lansing	.123	—	.065	—	.163	.179	.198	—	.152	—	.062	—
Lemont	.127	—	—	.075	.168	.144	.023	.050	.060	—	—	.068
Lincolnwood	.039	—	—	—	.116	—	.127	—	.054	—	—	.090
Lyons	.102	.200	.020	.150	.183	.134	.033	—	.060	—	—	.161
Markham	—	.150	—	.075	.139	.150	.200	.013	.060	—	—	.549
Matteson	—	.167	.019	.135	.069	.150	—	—	.048	—	—	.064
*Maywood	.160	—	.385	—	.450	.217	—	—	—	—	—	.214
Melrose Park	.082	.072	.109	.073	.109	.114	.178	.009	.100	—	—	.117
Midlothian	.075	—	.110	—	.231	.150	—	—	—	—	—	—
*Morton Grove	.006	.074	.109	.073	.116	.238	.093	.002	—	—	—	.085
*Mt. Prospect	.080	—	.137	—	.104	.169	.290	—	—	—	—	.047
*Niles	.111	—	.032	—	.079	—	—	—	.011	—	—	—
*Norridge	—	—	—	—	—	—	.051	—	.057	—	.006	—
*Northbrook	.094	.148	.068	.055	.088	.246	—	—	.073	—	.004	.009
Northfield	.204	.150	—	.150	.187	—	—	.024	.100	.032	.050	.092
North Lake	.031	—	—	.075	.114	—	.177	.014	.061	—	—	.061
DuPage Co.	—	—	—	—	—	—	—	—	—	—	—	—
Total	—	—	—	—	—	—	—	—	—	—	—	—
No. Riverside	—	.007	.115	—	.146	—	—	—	—	—	—	—
Oak Forest	.060	.200	.034	.075	.127	—	.010	—	—	—	.016	.027
Will Co.	—	—	—	—	—	—	—	—	—	—	—	—
Total	—	—	—	—	—	—	—	—	—	—	—	—
*Oak Lawn	.089	.444	.187	.148	.178	.324	.029	—	—	—	.015	—
*Oak Park	.341	—	.413	—	.398	.214	—	—	—	—	—	1.302
Olympia Fields	—	—	—	.150	—	—	—	—	—	—	—	—
Orland Park	.079	—	—	—	.062	.150	.174	—	—	—	—	.017
*Palatine	—	.228	.076	—	.085	—	—	—	—	—	—	.034
Palos Hts.	.006	—	—	—	.078	.144	—	—	—	—	.004	.081
Palos Hills	.035	—	.075	—	.038	—	.108	.012	.034	—	—	.092
Palos Park	—	—	—	.075	—	.200	—	—	.055	—	—	—
Park Forest	.240	—	.087	—	.156	.400	—	—	—	—	—	—
Will Co.	.163	.059	—	—	.106	.272	—	—	—	—	—	—
Total	—	—	—	—	—	—	—	—	—	—	—	—
*Park Ridge	.131	—	.128	—	.146	.207	.102	—	—	—	—	—
Phoenix	—	.075	—	.075	—	—	.200	—	—	—	—	.022
Posen	—	—	.005	.022	.058	—	.141	.019	.038	—	019	.119
Prospect Hts.	—	—	—	—	—	—	—	—	—	—	—	—
Richton Park	.077	.075	—	.150	.089	—	—	.017	.060	—	—	.012
Riverdale	.119	.075	.050	.075	.170	—	.200	.010	.035	—	—	.097
River Forest	.185	.075	.341	.075	.325	.150	.200	.006	.100	—	—	.513
River Grove	.151	.073	—	.073	.101	.150	.199	.045	.200	—	—	.076
Riverside	.255	.073	—	.075	.332	.371	.200	.023	.060	—	.050	.439
Robbins	—	.075	—	.075	—	—	—	—	.060	—	—	—
Rolling Meadows	.011	.400	.076	—	.081	.215	—	—	.060	—	—	—
Roselle	—	.140	—	.089	.043	—	—	—	—	—	—	.062
DuPage Co.	—	.150 (1	—	.096	.045	—	—	—	—	—	—	.066
Total	—	—	—	—	—	—	—	—	—	—	—	—
*Rosemont	—	—	—	—	—	—	—	—	—	—	—	—
Sauk	.321	.400	—	.400	.101	—	—	.021	.060	—	—	.739
*Schaumburg	—	—	—	—	—	—	—	—	—	—	—	—
DuPage Co	—	—	—	—	—	—	—	—	—	—	—	—
Total	—	—	—	—	—	—	—	—	—	—	—	—
Schiller Park	.075	.057	.067	.075	.099	—	.150	.125	.060	—	—	.141
Skokie	.153	—	.094	.070	—	.257	—	—	—	—	—	.033
So. Chicago Hts.	—	.075	.018	—	.103	—	.200	—	—	—	—	—
*So. Holland	—	—	—	—	.102	.095	.105	—	.028	—	.011	.148
Steger	.189	.300	—	.075	.067	—	—	.038	.333	—	.050	.630
Will Co.	.142	.280	—	.075	.050	—	—	.029	—	—	.050	.506
Total	—	—	—	—	—	—	—	—	—	—	—	—
*Stickney	.084	.073	—	.049	.120	—	.068	.015	—	—	—	.080
*Stone Park	—	.155	—	.154	—	—	.229	.027	.494	—	—	.164
Streamwood	.181	.062	.093	.062	.172	—	—	.013	.052	—	—	.181
Summit	.182	.101	—	.075	.110	—	.150	.141	.060	—	.009	.077
Thornton	.125	.075	—	.075	—	.148	.150	.141	.060	.050	.050	.244
Tinley Park	—	.075	—	.075	.064	.148	—	.004	.060	—	.021	.273
Will Co.	—	.074	—	.074	.063	.146	.004	—	—	—	.021	.297
Total	—	—	—	—	—	—	—	—	—	—	—	—
Westchester	.071	.300	.160	.150	.200	.150	.200	—	.060	—	—	.145
Western Springs	.093	.046	—	.073	.155	—	.230	.013	.060	—	—	.258
*Wheeling	.050	.074	.067	.138	—	—	.005	—	.090	.028	—	.059
Lake Co.	.049	—	.072	.066	.134	—	.005	.052	.027	—	—	.058
Total	—	—	—	—	—	—	—	—	—	—	—	—
Willow Springs	—	.112	—	.050	—	—	.172	—	.060	—	—	.075
*Wilmette	.144	.088	.246	.088	.194	—	—	—	—	—	—	.094
Winnetka	.185	—	.208	—	.209	—	.180	—	—	—	—	—
Worth	.139	.050	—	.050	.222	—	.023	.018	.060	—	—	.174

*Home Rule Units
1) Rate of .169 extended on valuation of $75,428,870.

TABLE 6 — continued

Municipality	Valuation (thousands of dollars)	Total Levy	Tax Rate %	Current Taxes Extended					Corporate Rate %	Bonds and Interest Rate %
				Total	Farm	Non-Farm	Personalty	Railroads		
CRAWFORD COUNTY										
Robinson	24,496	294,225	1.142	279,549	367	247,208	31,520	454	.250	—
DeKALB COUNTY										
DeKalb	114,168	1,187,513	1.045	1,193,167	—	1,101,884	90,661	622	.239	—
Genoa	14,047	444,478	1.352	189,936	—	166,570	23,049	317	.250	.436
Sandwich	22,766	241,195	.950	216,302	—	200,443	15,532	327	.250	.206
Kendall Co.	549	241,195	.950	5,213	127	4,446	640	—	.250	.206
Total	23,315	—	—	221,515	127	20,4889	16,172	327	—	—
Sycamore	46,366	940,483	1.725	799,720	—	693,686	105,555	479	.250	.300
DeWITT COUNTY										
Clinton	27,744	701,280	1.361	377,483	—	338,018	38,344	1,121	.250	—
DOUGLAS COUNTY										
Tuscola	14,950	283,000	.949	141,889	—	127,641	13,094	1,154	.250	—
Villa Grove	7,579	142,426	1.219	92,347	62	80,876	5,105	6,304	.250	.576
DuPAGE COUNTY										
*Addison	205,762	1,270,687	.623	1,281,690	1,082	1,169,720	110,771	110	.203	.145
Aurora	35,997	10,057,950	2.893	990,913	64,179	770,898	155,783	53	.277	.462
Kane Co.	333,556	10,057,950	2.753	9,170,269	16,635	7,963,535	1,180,513	9,586	.277	.462
Total	369,553	—	—	10,161,182	80,814	8,734,433	1,336,296	9,639	—	—
Bartlett	39,567	392,367	.992	392,584	7,881	380,237	4,457	9	.263	.374
Cook Co.	23,978	386,716	1.597	386,766	—	344,722	41,573	471	.432	.608
Total	63,545	—	—	779,350		725,444	46,030	480	—	—
Batavia	4	738,300	.983	38	38	—	—	—	.236	—
Kane Co.	75,871	738,300	.983	745,889	3,550	663,134	79,009	196	.236	—
Total	75,875	—	—	745,927	3,588	663,134	79,009	196	—	—
Bensenville	134,035	788,667	.540	724,325	47	648,082	74,712	1,484	—	—
Cook Co.	8,066	39,273	.487	39,283	—	32,214	7,069	—	—	—
Total	142,101	—	—	763,608	47	680,296	81,781	1,484	—	—
Bloomingdale	72,919	535,284	.690	502,849	4,619	485,968	12,261	—	.228	.039
Bolingbrook	3,712	1,810,007	1.300	48,240	—	48,036	204	—	.663	.160
Will Co.	146,484	1,730,007	1.113	1,630,656	2,169	1,572,668	55,819	—	.557	.148
Total	150,196	—	—	1,678,896	2,169	1,620,704	56,023	—	—	—
Carol Stream	97,982	453,224	.468	458,165	5,291	412,755	40,116	3	—	.249
Chicago	3,294	114,301	3.409	114.322	—	97,873	14,886	1,563	1.470	.425
Cook Co.	13,498,101	380,473,923	2.819	380,511,479	—	273,838,996	103,715,342	2,957,141	1.196	.341
Total	13,501,395	—	—	380,625,801	—	273,936,869	103,730,228	2,958,704	—	—
Clarendon Hills	49,007	399,318	.819	401,317	—	389,137	11,937	243	.144	—
Darien	83,483	210,000	.254	212,213	172	209,705	2,336	—	.212	—
*Downers Grove	288,995	3,778,661	1.323	3,817,614	2,359	3,620,995	192,830	14,30	.633	.068
Elk Grove Village	43,787	435,472	.995	435,592	—	326,990	108,602	—	.437	.065
Cook Co.	44,401	3,554,139	.801	3,556,551	—	2,752,107	803,448	996	.351	.056
Total	88,188	—	—	3,992,143	—	3,079,096	912,051	996	—	—
*Elmhurst	310,583	4,641,356	1.323	3,948,173	161	3,701,195	245,462	1,355	.163(1	.057
Glen Ellyn	164,712	1,769,236	1.086	1,788,158	—	1,709,749	77,837	572	.245	.328(2
Glendale Hts.	89,280	731,537	.756	674,688	2,198	657,308	15,182	—	.266	.242
Hanover Park	40,270	493,134	1.185	477,325	1,072	472,355	3,868	30	.183	.475
Cook Co.	60,669	910,227	1.501	910,644	—	849,725	60,836	83	.222	.587
Total	100,939	—	—	1,387,969	1,072	1,322,080	64,704	113	—	—
Hinsdale	131,664	2,094,639	1.592	2,095,692	—	1,983,189	111,675	828	.309	.275
Cook Co.	14,891	226,243	1.520	226,342	—	220,004	6,234	104	.335	.304
Total	146,555	—	—	2,322,034	—	2,203,193	117,909	932	—	—
Itasca	79,230	1,045,612	.701	555,721	1,136	499,626	54,797	162	.250	.056
Lisle	74,599	556,036	.512	381,573	338	367,010	14,083	142	.266	.097
*Lombard	232,766	2,431,475	.966	2,208,236	949	2,079,385	127,378	524	.054	.354(3
*Naperville	325,990	3,689,418	2.723	3,748,072(4	19,564	3,452,692	275,272	544	.292	.360
Will Co.	4,031	3,681,419	1.138	45,884	4,213	41,311	360	—	.294	.362
Total	330,021	—	—	3,793,956	23,777	3,494,003	275,632	544	—	—
Oak Brook	214,132	740,930	.350	748,390	133	645,855	102,402	—	—	.350
Roselle	75,584	439,941	.583	440,273	788	420,640	18,723	122	.207	.019
Cook Co.	8,930	48,681	.546	48,756	—	47,574	1,182	—	.194	.018
Total	84,514	—	—	489,029	788	468,214	19,905	122	—	—
Schaumburg	412	NO LEVY	—	—	—	—	—	—	—	—
Cook Co.	465,092	NO LEVY	—	—	—	—	—	—	—	—
Total	465,504	—	—	—	—	—	—	—	—	—
St. Charles	2,834	703,936	.572	16,200	—	15,983	217	—	.092	—
Kane Co.	121,598	704,000	.572	695,175	739	661,159	33,112	165	.092	—
Total	124,432	—	—	711,375	739	677,142	33,329	165	—	—
*Villa Park	133,848	2,020,297	1.435	1,766,969	—	1,685,624	80,406	939	.246	.296
Warrenville	43,461	244,400	.443	179,401	1,080	161,984	16,337	—	.247	—
West Chicago	95,957	643,307	.620	594,741	4,009	515,681	74,098	953	.239	—
Westmont	104,207	974,835	.872	896,152	140	865,602	30,139	271	.241	.070
*Wheaton	252,245	2,500,960	.920	2,320,672	1,834	2,223,393	94,847	598	.851	.069
Winfield	27,491	292,512	.730	200,655	653	193,613	6,285	104	.250	.094
Wood Dale	72,084	558,214	.773	557,498	184	538,109	19,122	83	.250	.213
*Woodridge	88,553	810,782	.855	743,493	500	730,717	12,276	—	.137	.304
EDGAR COUNTY										
Paris	33,099	951,075	1.983	656,361	3,468	573,404	76,179	3,310	.250	.188
EFFINGHAM COUNTY										
Effingham	62,992	855,000	1.090	686,865	238	606,569	77,636	2,422	.310	—
FAYETTE COUNTY										
Vandalia	21,611	284,800	1.065	230,158	78	201,838	27,463	779	.265	—
FORD COUNTY										
Gibson City	14,863	213,425	1,193	177,317	130	150,102	25,679	1,406	.250	.350
Paxton	15,681	199,306	1.224	191,935	426	168,128	21,880	1,501	.250	.251
FRANKLIN COUNTY										
Benton	21,550	289,700	1.330	286,610	11,652	245,359	27,237	2,362	.250	—
Christopher	6,568	258,015	.580	38,092	46	35,291	2,342	413	.250	—
West Frankfort	19,953	1,433,402	1.270	253,408	15,436	220,118	16,024	1,830	.250	—
FULTON COUNTY										
Canton	58,094	728,000	7.561(5	767,410(6	105,974	581,776	78,759	901	.250	—
Farmington	8,552	111,400	1.237	105,790	14,380	84,996	5,698	716	.205	.225
Lewistown	8,988	474,764	1.137	102,191	22,562	69,572	9,381	676	.282	.474
GREENE COUNTY										
Carrollton	10,001	100,250	.802	80,245	—	74,154	5,727	364	.317	.124
White Hall	8,039	231,100	.544	43,755	—	39,771	3,706	278	.324	—

*Home Rule Units
1) Rate of .0128 extended on valuation of $310,708,504.
2) Rate of .1089 extended on valuation of $164,904,325.
3) Rate of .0071 extended on valuation of $232,852,882.
4) Includes special service areas $56,566.
5) Rate of 6.334 extended on valuation of $861,989.
6) Includes city tax increment $54,598.39.

TABLE 6 — continued

Municipality	I.M.R.F. Rate %	Fire Protection Rate %	Firemen's Pension Rate %	Police Protection Rate %	Policemen's Pension Rate %	Library Rate %	Garbage Disposal Rate %	Audit Rate %	Street and Bridge Rate %	Street Lighting Rate %	Public Benefit Rate %	Other Funds Rate %
CRAWFORD COUNTY												
Robinson	.123	—	.104	—	.092	—	.200	—	—	—	—	.373
DEKALB COUNTY												
*DeKalb	.142	—	.366	—	—	.230	—	—	—	—	—	.068
Genoa	.151	.048	—	—	—	.150	.200	—	.060	—	—	.057
Sandwich	—	—	—	.050	.105	—	—	.004	.060	—	—	.275
Kendall Co.	.222	—	—	.050	.105	—	—	.004	.060	—	—	.053
Total	—	—	—	—	—	—	—	—	—	—	—	—
Sycamore	.163	.150	.126	.075	.058	.096	.200	—	—	—	—	.307
DEWITT COUNTY												
Clinton	—	.075	.036	.075	.043	.230	.148	—	.018	—	—	.486
DOUGLAS COUNTY												
Tuscola	—	.107	—	.150	—	.161	.200	—	—	—	—	.081
Villa Grove	—	.125	—	.075	—	—	—	.014	—	—	—	.179
DUPAGE COUNTY												
*Addison	.029	—	—	—	.075	.150	—	—	—	—	—	.021
Aurora	.260	.258(1	.271	.248	.240	.185	.138	—	.281(2	.049	.091	.133
Kane Co.	.260	.258(3	.272	.248	.240	.185	.138	—	.140	.049	.091	.133
Total	—	—	—	—	—	—	—	—	—	—	—	—
Bartlett	.079	—	—	.118	.050	—	—	.016	—	—	—	.092
Cook Co.	.125	—	—	.195	.080	—	—	.025	—	—	—	.132
Total	—	—	—	—	—	—	—	—	—	—	—	—
Batavia	.145	.189	.055	.071	.083	—	.189	—	—	—	.015	—
Kane Co.	.145	.189	.055	.071	.083	—	.189	—	—	—	.015	—
Total	—	—	—	—	—	—	—	—	—	—	—	—
Bensenville	.109	.167	.017	.069	.091	—	.036	.011	.007(4	.025	—	.008
Cook Co.	.090	.139	.014	.057	.075	—	.030	.009	.046	.021	—	.006
Total	—	—	—	—	—	—	—	—	—	—	—	—
Bloomingdale	.075	—	—	.064	.035	.150	—	.010	—	—	—	.089
Bolingbrook	—	—	.095	—	.061	—	.261	—	.060(5	—	—	—
Will Co.	—	—	.088	—	.056	—	.240	—	.024	—	—	—
Total	—	—	—	—	—	—	—	—	—	—	—	—
Carol Stream	.013	—	—	—	.061	.141	—	.004	—	—	—	—
Chicago	—	—	—	—	—	.003	—	—	—	—	—	1.511
Cook Co.	.338	—	.123	—	.323	.177	—	—	—	—	—	.321
Total	—	—	—	—	—	—	—	—	—	—	—	—
Clarendon Hills	.101	.159	—	.134	.086	.150	—	—	—	—	—	.045
Darien	—	—	.042	—	—	—	—	—	—	—	—	—
*Downers Grove	—	.311(6	.028	—	.118	.165	—	—	—	—	—	—
Elk Grove Village	.051	—	.129	—	.052	.257	—	—	—	—	—	.004
Cook Co.	.041	—	.103	—	.041	.206	—	—	—	—	—	.003
Total	—	—	—	—	—	—	—	—	—	—	—	—
*Elmhurst	.107	.407	.081	—	.107	.217	.049	—	.105(7	—	.023	.007
Glen Ellyn	.066	—	—	.074	.089	.190	—	.007	—	—	.032	.055
Glendale Hts.	—	—	—	.040	—	—	—	—	—	—	.040	.168
Hanover Park	—	.029	—	.033	.065	—	—	.015	—	—	—	.385
Cook Co.	.204	.035	—	.041	.078	—	—	.018	—	—	—	.316
Total	—	—	—	—	—	—	—	—	—	—	—	—
Hinsdale	.190	.074	.062	.074	.082	.148	.181	.005	—	—	—	.192
Cook Co.	.021	.079	.067	.079	.088	.159	.196	.006	—	—	—	.186
Total	—	—	—	—	—	—	—	—	—	—	—	—
Itasca	—	—	—	—	.078	.150	—	.003	—	—	.045	.119
Lisle	.023	—	—	.029	.057	—	—	—	—	—	.016	.024
*Lombard	.087	—	.029	.087	.082	.233	—	—	.040(8	—	—	—
*Naperville	.106	—	.054	—	.079	.138	—	—	—	—	.009	1.685(9
Will Co.	.106	—	.054	—	.079	.139	—	—	—	—	.009	.095
Total	—	—	—	—	—	—	—	—	—	—	—	—
Oak Brook	—	—	—	—	—	—	—	—	—	—	—	—
Roselle	—	.150(10	—	.096	.045	—	—	—	—	—	—	.066
Cook Co.	—	.140	—	.089	.043	—	—	—	—	—	—	.062
Total	—	—	—	—	—	—	—	—	—	—	—	—
Schaumburg	—	—	—	—	—	—	—	—	—	—	—	—
Cook Co.	—	—	—	—	—	—	—	—	—	—	—	—
Total	—	—	—	—	—	—	—	—	—	—	—	—
St. Charles	—	.069	.077	.069	.216	—	—	—	—	—	.046	.003
Kane Co.	—	.069	.077	.069	.216	—	—	—	—	—	.046	.003
Total	—	—	—	—	—	—	—	—	—	—	—	—
*Villa Park	.028	.090	.025	—	.108	.177	.080	—	.237(11	—	.008	.140
Warrenville	—	—	—	.070	—	—	—	—	.061(12	—	—	.065
West Chicago	—	—	—	.060	.048	.129	—	—	—	—	.002	.142
Westmont	.153	.057	—	—	.097	.129	.047	—	.022(13	—	.005	.051
*Wheaton	—	—	—	—	—	—	—	—	—	—	—	—
Winfield	.099	—	—	—	.110	.150	—	—	—	—	—	.027
Wood Dale	.105	—	—	—	.042	—	—	.012	—	—	.007	—
*Woodridge	.046	—	—	—	.082	.195	—	.014	—	—	—	.077
EDGAR COUNTY												
Paris	.284	.150	.266	.075	.198	.150	.200	.021	.020	—	—	.181
EFFINGHAM COUNTY												
Effingham	.196	.075	.105	.075	.103	.150	—	.021	—	—	—	.055
FAYETTE COUNTY												
Vandalia	.224	—	—	.075	.121	.150	.093	—	—	—	—	.137
FORD COUNTY												
Gibson City	.270	—	—	—	—	.145	—	—	—	—	—	.178
Paxton	.224	—	—	—	—	.141	.185	—	.090	—	—	.083
FRANKLIN COUNTY												
Benton	.303	.048	.094	.048	.117	.220	.071	.019	—	—	—	.160
Christopher	—	—	—	—	—	.120	.200	—	—	—	—	.010
West Frankfort	.180	—	.297	—	.155	.150	.200	—	—	—	—	.038
FULTON COUNTY												
Canton	.223	.150	.171	.075	.072	—	.200	—	—	—	.050	6.370
Farmington	.305	—	—	.059	—	.123	.158	.025	.060	—	—	.077
Lewistown	.223	—	—	—	—	.120	—	—	—	—	.038	—
GREENE COUNTY												
Carrollton	—	—	—	—	—	.230	—	—	—	—	—	.131
White Hall	—	.150	—	—	—	—	—	—	—	—	—	.070

* Home Rule Units
(1 Rate of .2578 extended on valuation of $35,990,533.
(2 Rate of .1404 extended on valuation of $35,680,367.
Rate of .1404 extended on valuation of $316,166.
(3 Rate of .2578 extended on valuation of $316,166,328,954,285
(4 Rate of .0067 extended on valuation of $134,034,980.
(5 Rate of .0595 extended on valuation of $3,711,624.
(6 Rate of .3107 extended on valuation of $287,037,385.
(7 Rate of .0489 extended on valuation of $310,582,824.
(8 Rate of .0164 extended on valuation of $7,950,352.
(9 Includes rates for special service areas 1,591.
(10 Rate of .069 extended on valuation of $75,428,870.
(11 Rate of .1224 extended on valuation of $127,293,932.
(12 Rate of .0305 extended on valuation of $35,706,720.
Rate of .0304 extended on valuation of $7,754,741.
(13 Rate of .0083 extended on valuation of $3,172,890.
Rate of .0136 extended on valuation of $101,034,565.

TABLE 6 — continued

Municipality	Valuation (thousands of dollars)	Total Levy	Tax Rate %	Current Taxes Extended					Corporate Rate %	Bonds and Interest Rate %
				Total	Farm	Non-Farm	Personalty	Railroads		
GRUNDY COUNTY										
Coal City	14,670	208,740	1.151	168,775	1,948	157,057	8808	962	.250	.462
Morris	61,098	875,220	1.261	770,573	2,272	682,017	85,582	702	.250	.208
HAMILTON COUNTY										
McLeansboro	7,147	311,255	1.092	78,009	2,923	68,260	5,908	918	.165	—
HANCOCK COUNTY										
Carthage	8,791	171,311	1,753	154,198	771	137,055	15,956	416	.275	.332(1
Hamilton	16,364	249,594	1,449	237,133	923	229,964	5,405	841	.308	.476
HENRY COUNTY										
Coal Valley	326	47,845	.498	1,624	—	1,624	—	—	.250	—
Rock Island Co.	8,665	58,845	.498	43,152	96	39,059	3,997	—	.250	—
Total	8,991	—	—	44,776	96	40,683	3,997	—	—	—
Galva	10,612	251,648	2.092	221,997	—	200,719	19,505	1,773	.266	.154
Geneseo	33,175	243,896	.735	243,839	—	222,461	21,198	180	.250	.316
Green Rock	7,527	51,672	.642	48,325	—	44,623	3,702	—	.257	.311
Kewanee	46,900	1,016,895	1.968	922,996	—	827,364	92,987	2,645	.264	.043
IROQUOIS COUNTY										
*Watseka	25,126	331,663	1.363	342,473	69,925	238,108	32,419	2,021	.238	.113
JACKSON COUNTY										
*Carbonsdale	67,944	753,716	1.203	693,258	2403	618,049	71,851	955	—	.102
Murphysboro	22,296	243,990	1.061	236,464	261	216,807	18,228	1,168	.050	.157
JASPER COUNTY										
Newton	12,254	168,390	1.049	128,546	20,193	89,143	14,956	254	.164	—
JEFFERSON COUNTY										
Mt. Vernon	67,205	4,234,220	1.317	884,893	143,180	639,965	95,014	6,734	.165	—
JERSEY COUNTY										
Jerseyville	22,556	331,550	1.312	295,864	32,128	232,727	30,745	264	.253	—
JEDAVIESS COUNTY										
Galena	13,413	288,172	2.059	276,148	1,661	249,583	24,538	266	.266	.202
KANE COUNTY										
Algonquin	1,462	756,003	.830	12,133	—	12,125	8	—	.250	.296
McHenry Co.	29,885	756,003	.830	248,045	608	228,431	18,961	45	.250	.296
Total	31,347	—	—	260,178	608	240,556	18,969	45	—	—
*Aurora	333,556	10,057,950	2.753	9,170,269	16,635	7,963,535	1,180,513	9,586	.277	.462
DuPage Co.	35,997	10,057,950	2.893	990,913	64,179	770,898	155,783	53	.277	.462
Total	369,553	—	—	10,161,182	80,814	8,734,433	1,3362963	9,639	—	—
Barrington Hills	2,248	373,500	.727	16,349	2,609	10,706	3,034	—	.286	—
Cook Co.	23,120	208,390	.901	208,315	—	199,630	8,154	531	.326	—
Lake Co.	8,589	373,500	.662	56,859	1,330	54,451	1,078	—	.252	—
McHenry Co.	12,391	373,500	.712	88,225	5,903	79,757	2,565	—	.257	—
Total	46,348	—	—	369,748	9,842	344,544	14,831	531	—	—
Batavia	75,871	738,300	.983	745,889	3,550	663,134	79,009	196	.236	—
DuPage Co.	4	738,300	.983	38	38	—	—	—	.236	—
Total	75,875	—	—	745,927	3,588	663,134	79,009	196	—	—
Carpentersville	86,121	828,461	.972	837,100	335	792,420	44,182	163	.235	.268
East Dundee	18,369	118,800	.558	102,500	198	91,163	11,089	50	.220	.200
*Elgin	271,794	5,428,877	3.834	4,258,221	4,132	3,868,607	383,724	1,758	.745	.337
Cook Co.	61,819	1,062,818	1.768	1,092,964	—	895,876	195,139	1,949	.808	.414
Total	333,613	—	—	5,351,185	4,132	4,764,483	578,863	860	—	—
Geneva	82,615	718,238	.869	718,094	934	673,775	42,971	414	.240	.037
Montgomery	30,109	303,075	.586	176,557	799	152,452	22,446	860	.250	—
Kendall Co.	65	303,075	.586	378	—	.371	7	—	.250	—
Total	30,174	—	—	176,935	799	152,823	22,453	860	—	—
No. Aurora	34,570	195,300	.571	197,429	1,089	179,519	16,574	247	.218	—
South Elgin	27,132	668,450	.707	191,902	1,251	179,563	10,779	247	.250	.151
St. Charles	121,598	704,000	.572	695,175	739	661,159	33,112	165	.092	—
DuPage Co.	2,834	703,936	.572	16,200	—	15,983	217	—	.092	—
Total	124,432	—	—	711,375	739	677,142	33,329	165	—	—
West Dundee	22,340	541,208	.453	101,247	1,201	96,249	3,797	—	.250	—
KANKAKEE COUNTY										
Bourbonnais	40,718	244,647	.612	249,195	886	230,539	17,770	—	.219	.007
Bradley	39,803	1,025,528	1.156	460,127	835	394,346	63,969	977	.250	—
*Kankakee	131,273	2,009,050	1.429	1,875,892	4220	1,583,867	283,778	4,027	.250	.015
Manento	11,068	134,556	1.238	137,022	366	127,891	6,687	2078	.230	.468
Momence	13,345	374,660	1.122	149,733	19	128,730	18,790	2,194	.250	—
KENDALL COUNTY										
Montgomery	65	303,075	.586	378	—	371	7	—	.250	—
Kane Co.	30,109	303,075	.586	176,557	799	152,452	22,446	860	.250	—
Total	30,174	—	—	176,935	799	152,823	22,453	860	—	—
Plano	21,685	313,710	.586	168,317	1,128	141,949	25,002	237	.333	.053
Sandwick	549	241,195	.950	5,213	127	4,446	640	—	.250	.206
DeKalb Co.	22,766	241,195	.950	216,302	—	200,443	15,532	327	.250	.206
Total	23,315	—	—	221,515	127	204,889	16,172	327	—	—
KNOX COUNTY										
Abingdon	12,520	449,093	.902	112,931	94	107,347	5,246	244	.250	.237
*Galesburg	169,528	2,684,175	3,390	2,726,964(2	1,974	2,415,676	292.056	17,258	.629	—
Knoxville	13,475	186,093	1.276	171,947	880	165,774	5,014	279	.283	.271
LAKE COUNTY										
Antioch	31,232	703,128	1.154	360,417	1,669	323,638	34,613	497	.250	.236
*Arlington Hts.	5	5,808,350	1.474	75	72	—	3	—	.272	.532
Cook Co.	395,385	5,872,020	1.486	5,875,421	—	5,359,841	514,783	797	.271	.536
Total	395,390	—	—	5,875,496	72	5,359,841	514,783	797	—	—
Barrington	52,509	797,154	.818	429,523	—	397,902	31,151	470	.198	.052
Cook Co.	37,672	445,288	1.183	445,498	—	392,450	52,322	726	.284	.115
Total	90,181	—	—	875,021	—	790,352	83,743	1,196	—	—
Barrington Hills	8,589	373,500	.662	56,859	1,330	54,451	1,078	—	.252	—
Cook Co.	23,120	208,390	.901	208,315	—	199,630	8,154	531	.326	—
Kane Co.	2,248	373,500	.727	16,349	2,609	10,706	3,034	—	.286	—
McHenry Co.	12,391	373,500	.712	88,225	5,903	79,757	2,565	—	.257	—
Total	46,348	—	—	369,748	9,842	344,544	14,831	531	—	—
Buffalo Grove	49,720	786,970	.670	333,126	33	331,121	1,972	—	.238	.115
Cook Co.	57,049	808,470	.852	486,057	—	464,944	21,113	—	.266	.021
Total	106,679	—	—	819,183	33	796,065	23,085	—	—	—

*Home Rule Units
1)Rate of .3322 extended on valuation of $8,828,157.
2)Includes special service area, valuation $9,060,690, rate 1.882; extension $170,523.

TABLE 6 — continued

Municipality	I.M.R.F. Rate %	Fire Protection Rate %	Firemen's Pension Rate %	Police Protection Rate %	Policemen's Pension Rate %	Library Rate %	Garbage Disposal Rate %	Audit Rate %	Street and Bridge Rate %	Street Lighting Rate %	Public Benefit Rate %	Other Funds Rate %
GRUNDY COUNTY												
Coal City	.014	—	—	—	—	.149	.154	—	.022	—	—	.100
Morris	.180	—	—	.057	.077	.150	.200	—	.066	—	.049	.024
HAMILTON COUNTY												
McLeansboro	.490	.178	—	—	—	.129	.105	.025	—	—	—	—
HANCOCK COUNTY												
Carthage	—	.075	—	.075	—	.230	.200	.011	.060	—	—	.495
Hamilton	—	.048	—	.075	—	.150	.041	.015	.060	—	—	.276
HENRY COUNTY												
Coal Valley	.098	—	—	.150	—	—	—	—	—	—	—	—
Rock Island Co.	.098	—	—	.150	—	—	—	—	—	—	—	—
Total	—	—	—	—	—	—	—	—	—	—	—	—
Galva	.377	.075	—	.075	—	—	.200	—	.038	—	.050	.857
Geneseo	.072	—	.034	—	—	—	—	—	.019	—	—	.044
Green Rock	—	—	—	—	—	—	—	—	.074	—	—	—
Kewanee	.342	.197	.214	—	.256	—	.192	.011	.018		.050	.381
IROQUOIS COUNTY												
*Watseka	.205	—	—	.164	—	.232	.103	.017	—	—	—	.291
JACKSON COUNTY												
*Carbondale	.238	—	.245	—	.176	.150	.039	.002	—	—	—	.251
Murphysboro	.163	.003	.122	.005	.122	.150	.094	—	—	—	—	.195
JASPER COUNTY												
Newton	.327	.100	—	—	—	.150	—	—	—	—	—	.308
JEFFERSON COUNTY												
Mt. Vernon	.250	—	.220	—	.250	.150	.200	—	—	—	—	.082
JERSEY COUNTY												
Jerseyville	.362	—	—	—	.169	.199	—	.029	.018	—	—	.282
JoDAVIESS COUNTY												
Galena	.104	.300	—	.075	—	.254	.169	.056	.085	—	—	.548
KANE COUNTY												
Algonquin	.281	—	—	—	—	—	—	—	—	—	—	.003
McHenry Co.	.281	—	—	—	—	—	—	—	—	—	—	.003
Total	—	—	—	—	—	—	—	—	—	—	—	—
*Aurora	.260	.258 (1	.272	.248	.240	.185	.138	—	.140	.049	.091	.133
DuPage Co.	.260	258 (2	.271	.248	.240	.185	.138	—	.281 (3	.049	.091	.133
Total	—	—	—	—	—	—	—	—	—	—	—	—
Barrington Hills	—	—	—	.359	—	—	—	.007	.022	—	—	.053
Cook Co.	—	—	—	.410	—	—	—	.007	.097	—	—	.061
Lake Co.	—	—	—	.317	—	—	—	.007	.034	—	—	.052
McHenry Co.	—	—	—	.323	—	—	—	.006	.076	—	—	.050
Total	—	—	—	—	—	—	—	—	—	—	—	—
Batavia	.145	.189	.055	.071	.083	—	.189	—	—	—	.015	—
DuPage Co.	.145	.189	.055	.071	.083	—	.189	—	—	—	.015	—
Total	—	—	—	—	—	—	—	—	—	—	—	—
Carpentersville	.079	—	—	.045	.118	—	.188	.003	—	—	—	.036
East Dundee	—	—	—	—	—	—	.096	—	—	—	—	.042
*Elgin	.128	—	.179	—	.149	—	—	—	—	—	.006	2.290
Cook Co.	.139	—	.194	—	.162	—	—	—	.044	—	.007	—
Total	—	—	—	—	—	—	—	—	—	—	—	—
Geneva	.232	.072	.019	.072	.116	—	—	.004	.048	—	—	.029
Montgomery Co.	.094	—	—	.048	—	—	.134	—	.001	—	—	.059
Kendall Co.	.094	—	—	.048	—	—	.134	—	.001	—	—	.059
Total	—	—	—	—	—	—	—	—	—	—	—	—
No. Aurora	—	—	—	—	.088	.098	.088	—	.001	—	—	.078
South Elgin	—	—	—	.075	—	—	.167	—	.060	—	—	.004
St. Charles	—	.069	.077	.069	.216	—	—	—	—	—	.046	.003
DuPage Co.	—	.069	.077	.069	.216	—	—	—	—	—	.046	.003
Total	—	—	—	—	—	—	—	—	—	—	—	—
West Dundee	—	—	—	—	—	—	.199	—	—	—	—	.004
KANKAKEE COUNTY												
Bourbonnais	—	.061	—	.061	.032	—	.017	.006	—	—	.038	.171
Bradley	.128	.075		.075	.051	.150	.179	.026	—	—	.013	.209
*Kankakee	.205	.100	.210	.075	.140	.150	.100	.015	—	—	—	.169
Manteno	.161	—	—	—	—	.184	.046	—	—	—	—	.149
Momence	.153	—	—	.075	—	.103	.200	.019	—	—	—	.322
KENDALL COUNTY												
Montgomery	.094	—	—	.048	—	—	.134	—	.001	—	—	.059
Kane Co.	.094	—	—	.048	—	—	.134	—	.001	—	—	.059
Total	—	—	—	—	—	—	—	—	—	—	—	—
Plano	.198	.022	—	.075	.044	—	—	.009	—	—	—	.042
Sandwich	.222	—	—	.050	.105	—	—	.004	.060	—	—	.053
DeKalb Co	—	—	—	.050	.105	—	—	.004	.060	—	—	.275
Total	—	—	—	—	—	—	—	—	—	—	—	—
KNOX COUNTY												
Abingdon	—	—	—	—	—	.150	—	.017	—	—	—	.248
*Galesburg	.188	.135	.250		.145	.120	—	—	—	—	.041	1.882
Knoxville	—	—	—	.150	—	.150	.200	—	.018	—	—	.204
LAKE COUNTY												
Antioch	.093	.150	—	.049	—	—	—	.008	.037	—	—	.331
*Arlington Hts.	.119	—	.116	—	.105	.316	—	—	—	—	.014	—
Cook Co.	.119	—	.115	—	.105	.316	—	—	—	—	.013	.011
Total	—	—	—	—	—	—	—	—	—	—	—	—
Barrington	.110	.115	—	.060	.099	—	—	.018	—	—	.040	.126
Cook Co.	.156	.164	—	.085	.141	—	—	.025	—	—	.057	.156
Total	—	—	—	—	—	—	—	—	—	—	—	—
Barrington Hills	—	—	—	.317	—	—	—	.007	.034	—	—	.052
Cook Co.	—	—	—	.410	—	—	—	.007	.097	—	—	.061
Kane Co.	—	—	—	.359	—	—	—	.007	.022	—	—	.053
McHenry Co.	—	—	—	.323	—	—	—	.006	.076	—	—	.050
Total	—	—	—	—	—	—	—	—	—	—	—	—
Buffalo Grove	.101	—	—	.067	.056	—	—	.008	.053	.011	—	.021
Cook Co.	.122	—	—	.075	.068	—	.009	.100	.050	—	—	.141
Total	—	—	—	—	—	—	—	—	—	—	—	—

*Home Rule Units
1) Rate of .2578 extended on valuation of $35,990,533.
2) Rate of .2578 extended on valuation of $328,954,285.
3) Rate of .1404 extended on valuation of $35,680,367.
Rate of .1404 extended on valuation of $316,166.

TABLE 6 — continued

Municipality	Valuation (thousands of dollars)	Total Levy	Tax Rate %	Current Taxes Extended					Corporate Rate %	Bonds and Interest Rate %
				Total	Farm	Non-Farm	Personalty	Railroads		
LAKE COUNTY — continued										
*Deerfield	156,954	1,836,676	1.059	1,662,143	—	1,602,212	59,555	376	.244	.180
Cook Co.	17,250	1,891,527	1.185	204,410	—	174,540	29,870	—	.274	.200
Total	174,204	—	—	1,866,553	—	1,776,752	89,425	376	—	—
Fox Lake	38,501	552,224	1.326	510,530	—	483,256	26,868	406	.250	.397
McHenry Co.	158	549,225	1.436	2,266	1,646	485	135	—	.250	.457
Total	38,659	—	—	512,796	1,646	483,741	27,003	406	—	—
Grayslake	27,367	430,988	1.263	345,645	1,612	310,798	30,031	3,204	.250	.398
Gurnee	72,939	338,184	.467	340,627	482	291,413	48,406	326	—	.048
*Highland Park	307,677	4,632,196	1.512	4,652,084 (1	507	4,460,539	189,138	1,900	.228	.290
Highwood	20,157	137,520	.638	128,602	—	123,327	5,043	232	.166	—
Lake Bluff	52,700	1,855,875	1.332	701,960	1,197	672,613	27,385	765	.333	—
Lake Forest	203,705	3,349,176	1.649	3,359,090 (2	16,092	3,248,856	91,926	2,216	.800	.190
Lake Zurich	58,614	999,218	1.263	740,289	2,147	696,869	40,203	1,070	.438	.051
Libertyville	143,781	742,765	.470	675,540	1,432	636,448	37,573	87	.016	.012
*Lincolnshire	54,873	230,898	.423	232,114	325	224,659	7,130	—	—	.308
Lindenhurst	28,752	201,392	.704	202,417	95	199,757	2,565	—	.277	.278
Mundelein	104,559	1,215,119	1.116	1,164,095	1,574	1,086,549	74,259	1,712	.364	.214
*North Chicago	77,985	992,000	1.232	969,342	—	787,726	180,195	1,421	.103	—
*Park City	8,089	11,000	.122	9,869	—	7,809	2,050	10	.118	—
Round Lake Beach	37,110	319,761	.762	282,781	345	274,837	7,599	—	.250	.045
Round Lake Park	10,736	387,490	.960	103,073	5,570	94,241	3,222	40	.333	—
Wauconda	27,513	433,179	1.253	344,730	265	325,383	19,082	—	.250	.095
*Waukegan	414,600	6,927,895	1.634	6,764,823	8,940	5,305,911	1,444,075	5,897	.418	.023
Wheeling	797	1,378,784	.829	7	6	—	1	—	.225	.141
Cook Co.	160,046	1,531,411	.957	1,531,638	—	1,359,885	170,839	914	.232	.214
Total	160,843	—	—	1,531,645	6	1,359,885	170,840	914	—	—
Winthrop Harbor	18,727	284,000	1.106	207,126	67	200,737	6,151	171	.250	—
Zion	258,630	3,200,000	.748	1,934,552	—	1,774,670	159,686	196	.250	—
LaSALLE COUNTY										
LaSalle	54,480	513,959	.944	514,290	71,580	325,063	116,731	916	.163	.039
Marseilles	18,108	279,109	1.542	279,284	7,631	228,459	42,560	634	.227	.085
Mendota	30,877	411,610	1.334	411,832	10,095	363,286	36,159	2,292	.231	.301
Oglesby	19,036	186,145	.974	185,388	38,852	103,852	41,809	875	.196	—
Ottawa	81,079	1,283,513	1.957	1,278,125	99,184	1,055,380	121,887	1,674	.240	.139
Peru	60,290	534,305	.887	534,649	49,180	416,688	67,908	873	.265	.093
Streator	58,269	857,755	1.412	812,935	37,905	665,440	112,881	6,709	.284	—
Livingston Co.	532	857,755	1.412	7,514	—	7,223	291	—	.284	—
Total	58,801	—	—	830,449	37,905	672,663	113,172	6,709	—	—
LAWRENCE COUNTY										
Lawrenceville	13,518	221,500	.819	110,649	840	93,618	15,758	433	.250	—
LEE COUNTY										
Dixon	67,762	1,764,576	1,955	1,244,151	143	999,643	241,893	2,472	.256	.118
LIVINGSTON COUNTY										
Dwight	15,075	220,515	1.443	217,536	1,232	198,026	17,751	527	.146	.350
Fairbury	14,414	159,679	.988	142,413	—	131,441	9,978	994	.250	.392
Pontiac	40,239	661,204	1.653	665,307	968	565,161	97,867	1,311	.230	.172
Streator	532	857,755	1.412	7,514	—	7,223	291	—	.284	—
LaSalle Co.	58,269	857,755	1.412	822,935	37,905	665,440	112,881	6,709	.284	—
Total	58,801	—	—	830,449	37,905	672,663	113,172	6,709	—	—
LOGAN COUNTY										
Lincoln	77,107	1,024,311	1.305	1,005,861	1,537	884,813	117,852	1,659	.252	—
MACON COUNTY										
*Decatur	443,549	4,252,535	.936	4,151,623	2,926	3,642,221	476,809	29,667	—	.191
MACOUPIN COUNTY										
Carlinville	18,443	476,000	.872	160,821	294	144,675	15,244	608	.250	—
Gillespie	8,717	379,325	1.092	95,185	213	86,612	8,360	—	.250	—
Staunton	13,252	1,487,311	.873	115,694	346	106,981	7,426	941	.250	.122
Virden	8,365	96,400	.748	62,568	1,132	53,587	7,634	215	.438	—
MADISON COUNTY										
*Alton	124,697	2,437,777	5.292	2,438,808 (3	—	1,796,492	634,732	7,584	.298	.147
Bethalto	24,823	280,257	1.125	279,257	3,669	250,081	25,507	—	.242	.024
Collinsville	67,677	3,412,372	1.397	945,454	3,293	810,918	130,419	824	.250	.289
St. Clair Co.	6,063	3,531,522	1.390	84,281	185	80,577	3,519	—	.250	.286
Total	73,740	—	—	1,029,735	3,478	891,495	133,938	824	—	—
East Alton	76,031	800,000	1.053	800,610	112	567,163	231,819	1,516	.194	.076
Edwardsville	57,393	689,240	1.202	689,869	3,146	608,704	76,187	1,832	.216	—
*Granite City	186,884	2,758,441	1.477	2,760,282	1,521	1,772,690	976,049	10,022	.195	.081
Highland	32,664	655,735	1.591	519,682	1,147	432,202	85,691	642	.285	.124
Madison	15,759	323,950	2.057	324,159	—	193,859	124,013	6,287	.229	—
Venice	24,423	446,334	1.810	442,051	—	198,345	218,850	24,856	.333	—
Wood River	70,579	676,520	.960	677,556	539	581,848	93,072	2,097	.125	.038
MARION COUNTY										
Centralia	40,027	1,087,856	2.146	858,974	3,254	695,520	152,769	7,431	.250	.329
Clinton Co.	8,306	1,087,856	2.146	178,253	16,594	132,798	28,861	—	.250	.329
Total	48,333	—	—	1,037,227	19,848	828,318	181,630	7,431	—	—
Salem	30,015	638,227	1.052	315,756	1,521	259,073	53,270	1,893	.250	.160
MARSHALL COUNTY										
Henry	97,880	106,350	.799	78,186	—	75,261	2,839	86	.333	.148
MASON COUNTY										
Havana	16,687	1,254,745	1.961	327,176	23,529	250,606	52,195	846	.293	.211
Mason City	9,397	65,720	.615	57,790	6,845	47,803	3,028	114	.281	.179
MASSAC COUNTY										
Metropolis	14,554	609,686	1.732	252,071	146	234,503	15,626	1,796	.250	—
McDONOUGH COUNTY										
Bushnell	10,115	160,519	1.546	156,225	11,643	123,406	19,840	1,336	.250	.704
Macomb	55,287	1,169,989	1.807	997,227	—	890,957	105,211	1,059	.250	.172
McHENRY COUNTY										
Algonquin	29,885	756,003	.830	248,045	608	228,431	18,961	45	.250	.296
Kane Co.	1,462	756,003	.830	12,133	—	12,125	8	—	.250	.296
Total	31,347	—	—	260,178	608	240,556	18,969	45	—	—

*Home Rule Units
1) Special service area not included in total.
2) Special service area not included in total.
3) Special service area included in total $45,876, rate 3.372.

TABLE 6 — continued

Municipality	I.M.R.F. Rate %	Fire Protection Rate %	Firemen's Pension Rate %	Police Protection Rate %	Policemen's Pension Rate %	Library Rate %	Garbage Disposal Rate %	Audit Rate %	Street and Bridge Rate %	Street Lighting Rate %	Public Benefit Rate %	Other Funds Rate %
LAKE COUNTY — concluded												
*Deerfield	.087	—	—	—	.061	.228	.150	.006	.092	—	.008	.003
Cook Co.	.097	—	—	—	.068	.256	.168	.006	.103	—	.008	.005
Total	—	—	—	—	—	—	—	—	—	—	—	—
Fox Lake	.130	.150	—	.039	—	—	.169	.011	—	—	.006	.174
McHenry Co.	.153	.075	—	.046	—	—	.198	.013	.031	—	.008	.205
Total	—	—	—	—	—	—	—	—	—	—	—	—
Grayslake	.085	—	—	.075	.121	—	.200	—	.040	—	—	.094
Gurnee	.055	.117	.039	.117	.053	—	—	—	—	—	.038	—
*Highland Park	.157	—	.118	—	.106	.185	—	.005	.163	—	.049	.211
Highwood	.054	—	—	—	.120	.150	—	—	.041	—	—	.107
Lake Bluff	.067	.075	—	.150	.056	.150	.200	.007	.082	—	.048	.164
Lake Forest	.119	—	.106	—	.135	.150	—	—	—	—	.042	.107
Lake Zurich	.129	.150	—	.103	.070	—	—	.015	.041	—	—	.266
Libertyville	.062	.101	.051	—	.084	—	—	—	.008	—	.021	.115
*Lincolnshire	.036	—	—	—	.079	—	—	—	—	—	—	—
Lindenhurst	—	—	—	.056	—	—	—	.017	—	—	.037	.039
Mundelein	.063	.211	.044	—	.110	—	—	.020	.037	—	—	.053
*North Chicago	.161	.161	.144	.174	.142	.118	.161	—	.031	—	—	.037
*Park City	—	—	—	—	—	—	—	.004	—	—	—	—
Round Lake Beach	.119	—	—	.063	.087	—	.170	.006	—	—	—	.022
Round Lake Park	.187	.006	—	.075	—	—	.200	.028	.038	—	—	.093
Wauconda	.226	.147	—	.150	.167	—	—	—	—	.045	—	.173
*Waukegan	.093	.129	.236	.101	.139	.152	.174	.004	.099	—	—	.066
Wheeling	.049	—	.072	.066	.134	—	.005	.052	.027	—	—	.058
Cook Co.	.050	.074	.067	.138	—	—	.005	—	.090	.028	—	.059
Total	—	—	—	—	—	—	—	—	—	—	—	—
Winthrop Harbor	—	.250	—	.075	—	—	—	—	—	—	—	.531
Zion	.066	.210	.033	—	.053	—	—	—	.078	—	.004	.054
LaSALLE COUNTY												
LaSalle	.127	—	.042	—	.166	.106	.156	.018	—	—	—	.127
Marseilles	.199	.069	—	.069	—	.135	—	.013	.054	—	—	.691
Mendota	.162	.068	.031	.069	.163	.090	—	.018	.055	—	—	.146
Oglesby	.208	—	—	.069	.116	.137	.123	.013	—	—	—	.112
Ottawa	.197	.062	.197	—	.187	.150	—	.012	—	—	.046	.727
Peru	.075	—	.020	—	.108	.128	.108	—	—	—	—	.090
Streator	.136	.150	.209	—	.141	.128	.165	—	.100	—	.017	.082
Livingston Co.	.136	.150	.209	—	.141	.128	.165	—	.100	—	.017	.082
Total	—	—	—	—	—	—	—	—	—	—	—	—
LAWRENCE COUNTY												
Lawrenceville	.185	—	—	—	.155	—	.200	—	.018	—	—	.011
LEE COUNTY												
Dixon	.258	.150 (1	.287 (1	.150	.224	—	.200	.010	.018	—	.050	.234
LIVINGSTON COUNTY												
Dwight	.272	—	—	—	—	.150	.166	—	.060	—	—	.299
Fairbury	—	.050	—	.075	—	.150	.021	—	—	—	.050	—
Pontiac	.110	.138	.054	.069	.114	.150	.183	.020	.092	—	.046	.275
Streator	.136	.150	.209	—	.141	.128	.165	—	.100	—	.017	.082
LaSalle Co.	.136	.150	.209	—	.141	.128	.165	—	.100	—	.017	.082
Total	—	—	—	—	—	—	—	—	—	—	—	—
LOGAN COUNTY												
Lincoln	.109	.150	.145	.072	.139	.138	.195	—	—	—	.050	.055
MACON COUNTY												
*Decatur	.051	.068	.207	.144	—	.213	—	—	.022	—	—	.040
MACOUPIN COUNTY												
Carlinville	.060	.048	—	—	.163	.150	—	—	—	—	—	.201
Gillespie	—	.212	—	—	—	.150	—	—	—	—	—	.480
Staunton	—	.064	—	—	—	.135	—	—	—	—	—	.302
Virden	—	—	—	—	—	.150	.090	—	.060	—	—	.010
MADISON COUNTY												
*Alton	.195	—	.255	—	.163	—	.104	.009	.104	—	—	4.017
Bethalto	.052	.101	—	.075	.082	.117	.181	.004	.097	—	.032	.118
Collinsville	.232	—	.103	—	.103	.132	.200	.007	—	—	—	.081
St. Clair Co.	.230	—	.102	—	.102	.131	.200	.007	—	—	—	.082
Total	—	—	—	—	—	—	—	—	—	—	—	—
East Alton	.076	.138	.029	—	.040	.138	.171	—	.055	—	—	.136
Edwardsville	.157	.063	.116	.063	.090	.136	.157	—	.049	—	.011	.144
*Granite City	.044	.149	.161	.155	.161	.222	—	—	.104	—	—	.205
Highland	.113	.075	—	.075	.075	.150	.190	.015	—	—	—	.489
Madison	.443	.137	—	.137	.254	.137	.184	.008	.092	—	.045	.391
Venice	.266	.165	—	.150	.357	.150	.200	.006	.100	—	—	.083
Wood River	.174	.045	.072	.045	.081	.107	.085	—	.089	—	—	.099
MARION COUNTY												
Centralia	.259	.075	.101	.075	.147	.150	.200	—	—	—	—	.560
Clinton Co.	.259	.075	.101	.075	.147	.150	.200	—	—	—	—	.560
Total	—	—	—	—	—	—	—	—	—	—	—	—
Salem	.018	—	—	—	.107	.150	.168	—	—	—	—	.199
MARSHALL COUNTY												
Henry	—	—	—	.150	.150	—	—	—	—	—	—	.018
MASON COUNTY												
Havana	.408	.150	—	.075	—	.144	.200	.060	—	—	.050	.370
Mason City	—	—	—	.075	—	.080	—	—	—	—	—	—
MASSAC COUNTY												
Metropolis	.523	—	.125	—	.269	.150	.200	.060	—	—	—	.155
McDONOUGH COUNTY												
Bushnell	—	—	—	.075	—	.134	.180	—	.056	—	.030	.117
Macomb	.254	.075	.290	.074	.145	—	.150	.200	—	.100	.050	.046
McHENRY COUNTY												
Algonquin	.281	—	—	—	—	—	—	—	—	—	—	.003
Kane Co.	.281	—	—	—	—	—	—	—	—	—	—	.003
Total	—	—	—	—	—	—	—	—	—	—	—	—

*Home Rule Units
1) Rate extended on valuation of $49,372,154.

TABLE 6 — continued

Municipality	Valuation (thousands of dollars)	Total Levy	Tax Rate %	Current Taxes Extended					Corporate Rate %	Bonds and Interest Rate %
				Total	Farm	Non-Farm	Personalty	Railroads		
McHENRY COUNTY — continued										
Barrington Hills	12,391	373,500	.712	88,225	5,903	79,757	2,565	—	.257	—
Cook Co.	23,120	208,390	.901	208,315	—	199,630	8,154	531	.326	—
Kane Co.	2,248	373,500	.727	16,349	2,609	10,706	3,034	—	.286	—
Lake Co.	8,589	373,500	.662	56,859	1,330	54,451	1,078	—	.252	—
Total	46,348	—	—	369,748	9,842	344,544	14,831	531	—	—
Cary	39,828	400,806	.888	353,677	3,147	320,972	29,343	215	.250	—
Crystal Lake	108,160	947,399	.874	945,316	1,046	889,382	54,360	528	.250	.103
Fox Lake	158	549,225	1.436	2,266	1,646	485	135	—	.250	.457
Lake Co.	38,501	552,224	1.326	510,530	—	483,256	26,868	406	.250	.397
Total	38,659	—	—	512,796	1,646	483,741	27,003	406	—	—
Harvard	31,552	289,860	.856	270,082	401	213,616	55,612	453	.250	.028
Lake-in-the-Hills	20,308	513,110	.806	163,683	753	161,329	1,601	—	.333	.150
Marengo	22,398	131,728	.579	129,685	1,472	112,510	15,602	101	.211	.120
McHenry	56,540	693,626	.828	468,152	1,829	442,266	23,960	97	.250	.138
Woodstock	66,014	2,794,575	4.877	1,073,065	4,008	976,500	92,069	488	.250	.287
McLEAN COUNTY										
*Bloomington	291,831	3,749,774	1.262	3,682,123	4,348	3,056,228	616,248	5,299	.045	.124
*Normal	127,667	1,647,099	1.290	1,647,208	2,101	1,522,062	122,184	861	.923	—
MENARD COUNTY										
Petersburg	8,473,888	347,180	.518	43,903	109	38,244	5,223	327	.320	—
MERCER COUNTY										
Aledo	23,713	142,949	.572	135,640	—	84,867	50,668	105	.250	.123
MONROE COUNTY										
Columbia	16,281	232,450	1.255	204,334	174,533	—	29,112	689	.366	—
Waterloo	14,707	309,740	1.903	279,818	246,577	—	33,067	174	.333	.436
MONTGOMERY COUNTY										
Hillsboro	15,799	560,125	.651	102,900	—	95,832	6,837	231	.250	—
Litchfield	23,492	640,536	1.075	252,473	—	205,213	44,943	2,317	.250	—
Nokomis	6,605	73,808	1.042	68,824	—	62,460	6,017	347	.437	—
MORGAN COUNTY										
Jacksonville	78,645	964,094	1.226	964,346	—	813,544	147,553	3,249	.042	—
So. Jacksonville	14,102	107,345	.647	91,197	—	82,301	8,874	22	.277	.206
MOULTRIE COUNTY										
Sullivan	16,857	168,942	.999	168,366	—	157,302	10,349	715	.224	.157
OGLE COUNTY										
Mt. Morris	12,899	188,544	1.411	181,939	—	147,018	34,625	296	.333	.332
Oregon	15,065	198,000	1.045	157,415	—	129,839	27,169	407	.333	—
Polo	8,922	62,511	.650	58,029	246	50,294	7,295	194	.250	.297
Rochelle	50,014	480,300	.888	444,023	1,210	361,446	80,024	1,163	.240	—
PEORIA COUNTY										
Bartonville	29,215	137,906	.469	137,018	761	112,776	22,592	889	.139	—
Chillicothe	23,461	1,224,540	.504	118,245	609	112,117	4,206	1,313	.100	.179
*Peoria	696,212	17,771,337	2.534	17,642,028	25,292	14,723,269	2,873,745	19,722	1.243	.189
Peoria Heights	49,911	436,120	.877	437,723	—	378,374	58,992	357	.187	—
PERRY COUNTY										
Du Quoin	20,446	175,017	.863	176,452	22,037	131,512	21,963	940	.245	—
Pinckneyville	9,949	251,065	1.959	194,900	32,814	145,313	15,738	1,035	.320	.079
PIATT COUNTY										
Monticello	128,356	334,505	.261	334,623	239	50,629	283,507	248	.182	.040
PIKE COUNTY										
Pittsfield	16,001	147,073	.804	128,645	31,006	84,567	13,057	15	.250	—
RANDOLPH COUNTY										
Chester	15,424	811,404	1.117	172,289	—	159,379	11,762	1,148	.266	—
Red Bud	11,468	279,385	.561	64,335	—	60,881	3,349	105	.250	.034
Sparta	17,384	62,585	.363	63,103	—	56,927	6,006	170	—	.066
RICHLAND COUNTY										
Olney	30,926	425,407	1.259	389,355	1,121	337,533	49,324	1,377	.250	—
ROCK ISLAND COUNTY										
Coal Valley	8,665	58,845	.498	43,152	96	39,059	3,997	—	.250	—
Henry Co.	326	47,845	.498	1,624	—	1,624	—	—	.250	—
Total	8,991	—	—	44,776	96	40,683	3,997	—	—	—
East Moline	138,131	2,086,284	1.451	2,004,287	1,345	1,417,482	582,698	2,762	.250	.032
Milan	45,896	446,822	.716	328,615	957	220,761	106,752	145	.250	.122
*Moline	279,185	4,511,455	1.606	4,483,710	178	3,503,431	975,172	4929	.610	.044
*Rock Island	247,688	5,244,489	2.120	5,250,988	4,340	4,157,996	1,082,063	6589	1.008	—
Silvis	32,235	364,141	1.068	344,268	—	257,730	81,973	4565	.234	.116
ST. CLAIR COUNTY										
Allorton	5,442	203,375	1.839	100,080	685	68,039	24,367	6989	.200	—
*Belleville	166,946	1,919,792	1.152	1,192,351	400	1,676,229	240,202	4520	.174	.024
Cahokia	39,794	1,345,118	1.872	744,829	4832	659,604	69,882	10,511	.200	.211
Caseyville	8,634	273,650	.971	78,861	1,841	70,262	6,315	443	.250	—
Centreville	13,275	1,002,761	2.008	266,563	1,559	218,688	28,896	17,420	.200	.199
Collinsville	6,063	3,531,522	1.390	84,281	185	80,577	3519	—	.250	.286
Madison Co.	67,677	3,412,372	1.397	945,454	3,293	810,918	130,419	824	.250	.289
Total	73,740	—	—	1,029,735	3.478	891,495	133,938	824	—	—
Dupo	5,810	135,000	.782	45,475	574	39,697	1,885	3,259	.250	—
*East St. Louis	95,442	4,117,953	4.385	4,185,324	203	2,773.760	1,029,095	382,266	.830	.870
Fairmont City	5,549	46,767	.682	37,844	246	27,320	7,319	2,959	.250	—
Fairview Hgts.	60,779	Not Reported		—	—	—	—	—	—	—
Freeburg(1	8,067	242,458	.474	38,220	282	35,675	2,221	42	.250	.112
Lebanon	8,348	48,850	.546	45,613	205	41,259	3,973	176	.323	—
*Mascoutah	14,269	125.413	.889	126,782	492	117,425	8,304	561	.231	—
O'Fallon	38,841	267,165	.620	240,774	1,098	223,032	16,093	551	.250	—
Swansea	17,035	199,249	.654	111,443	103	103,346	6,502	492	.250	.140
Washington Park	13,424	867,535	1.041	139,727	414	115,098	19,219	4,996	.250	.163
SALINE COUNTY										
Eldorado	10,569	72,180	.667	70,493	—	57,756	12,337	410	.250	.021
Harrisburg	25,123	955,675	1.197	300,722	15	267,346	32,332	1,029	.250	—

*Home Rule Units.
1)Includes special service area valuation $1,633,759, rate 3,334, extension $54,469.55.

TABLE 6 — continued

Municipality	I.M.R.F. Rate %	Fire Protection Rate %	Firemen's Pension Rate %	Police Protection Rate %	Policemen's Pension Rate %	Library Rate %	Garbage Disposal Rate %	Audit Rate %	Street and Bridge Rate %	Street Lighting Rate %	Public Benefit Rate %	Other Funds Rate %
McHENRY COUNTY — concluded												
Barrington Hills	—	—	—	.323	—	—	—	.006	.076	—	—	.050
Cook Co.	—	—	—	.410	—	—	—	.007	.097	—	—	.061
Kane Co.	—	—	—	.359	—	—	—	.007	.022	—	—	.053
Lake Co.	—	—	—	.317	—	—	—	.007	.034	—	—	.052
Total	—	—	—	—	—	—	—	—	—	—	—	—
Cary	.227	—	—	.150	—	.150	—	.017	—	—	—	.094
Crystal Lake	.093	.068	.013	—	.047	.204	—	—	—	—	.014	.082
Fox Lake	.153	.075	—	.046	—	—	.198	.013	.031	—	.008	.200
Lake Co.	.130	.150	—	.039	—	—	.169	.011	—	—	.006	.174
Total	—	—	—	—	—	—	—	—	—	—	—	—
Harvard	.115	—	—	.061	.031	.073	.197	—	.048	—	—	.053
Lake-in-the-Hills	.079	—	—	.075	.117	—	—	.025	—	—	—	.027
Marengo	—	—	—	—	—	.142	—	—	—	—	—	.106
McHenry	.091	—	—	—	.071	.150	—	.014	—	—	—	.114
Woodstock	.238	.069	—	—	.098	.150	—	—	.060	—	—	3.725
McLEAN COUNTY												
*Bloomington	.175	.138	.169	.138	.129	.165	—	.004	—	—	.035	.140
*Normal	.081	—	.023	—	.071	.192	—	—	—	—	—	—
MENARD COUNTY												
Petersburg	—	—	—	—	—	.048	—	—	—	—	—	.150
MERCER COUNTY												
Aledo	.023	—	—	.047	—	—	.025	—	—	—	—	.104
MONROE COUNTY												
Columbia	.213	.150	—	—	—	.150	.200	—	.101	—	—	.075
Waterloo	.653	—	—	—	—	.150	.200	—	.102	—	—	.029
MONTGOMERY COUNTY												
Hillsboro	—	—	—	—	—	.150	.041	.006	.060	—	—	.144
Litchfield	—	.075	.079	.075	.082	.150	.200	.009	—	—	.009	.146
Nokomis	—	.061	—	.061	—	—	—	.018	—	—	.015	.450
MORGAN COUNTY												
Jacksonville	.174	.034	.252	.034	.209	.151	.094	—	—	—	.044	.192
So. Jacksonville	—	.072	—	—	—	—	.092	—	—	—	—	—
MOULTRIE COUNTY												
Sullivan	.297	—	—	.069	—	.150	—	—	—	—	—	.102
OGLE COUNTY												
Mt. Morris	.101	—	—	.075	—	.150	—	—	—	—	—	.420
Oregon	.199	—	—	.073	—	—	—	.017	.017	.050	—	.356
Polo	—	—	—	—	—	—	—	.023	—	—	—	.080
Rochelle	.140	.068	.072	.068	.129	—	.060	.006	.019	—	—	.086
PEORIA COUNTY												
Bartonville	.052	—	—	.052	.110	—	—	—	—	.014	.004	.180
Chillicothe	—	.093	—	—	.035	—	—	—	.070	—	.020	.007
*Peoria	.201	—	.279	—	.255	.171	—	.003	—	—	.175	.068
Peoria Heights	—	.092	—	—	.008	.251	.167	—	.076	—	—	.096
PERRY COUNTY												
DuQuoin	.070	—	—	.088	.147	.100	.108	.020	—	—	—	.085
Pinckneyville	.500	.075	—	.075	—	.150	.200	—	—	—	—	.560
PIATT COUNTY												
Monticello	—	—	—	.039	—	—	—	—	—	—	—	—
PIKE COUNTY												
Pittsfield	.130	.150	—	—	—	.150	—	—	—	—	—	.124
RANDOLPH COUNTY												
Chester	.340	.200	—	—	.034	.150	—	—	—	—	—	.127
Red Bud	—	—	—	—	—	.150	—	—	—	—	—	.127
Sparta	—	.170	—	.069	—	.058	—	—	—	—	—	—
RICHLAND COUNTY												
Olney	.267	.150	.092	.128	—	.150	—	.017	—	—	—	.205
ROCK ISLAND COUNTY												
Coal Valley	.098	—	—	.150	—	—	—	—	—	—	—	—
Henry Co.	.098	—	—	.150	—	—	—	—	—	—	—	—
Total	—	—	—	—	—	—	—	—	—	—	—	—
East Moline	.163	.127	.156	.075	.138	.134	.176	—	.057	—	.044	.099
Milan	.093	—	—	—	.033		.107	—	—	—	.036	.075
*Moline	.150	—	.231	—	.140	.179	—	—	—	—	.042	.210
*Rock Island	.201	—	.253	—	.224	.182	—	—	—	—	—	.252
Silvis	.188	—	—	—	.059	.141	.103	.024	.026	—	.047	.130
ST. CLAIR COUNTY												
Allorton	—	.200	—	.150	—	—	—	.074	—	—	—	1.215
*Belleville	.180	.069(1	.169	—	.179	.135	.068	—	.071	—	—	.083
Cahokia	.123	—	.125	.307	—	.150	.023	—	—	—	—	.733
Caseyville	—	.150(2	—	.104	—	.150	—	.023	—	—	—	.294
Centreville	.123	—	—	.113	.360	—	—	.075	—	—	—	.938
Collinsville	.230	—	.102	—	.102	.131	.200	.007	—	—	—	.082
Madison Co.	.232	—	.103	—	.103	.132	.200	.007	—	—	—	.081
Total	—	—	—	—	—	—	—	—	—	—	—	—
Dupo	.532	—	—	—	—	—	—	—	—	—	—	—
*East St. Louis	.572	—	.982	—	.795	.150	—	—	—	—	—	.186
Fairmont City	—	.170	—	.150	—	—	.100	—	—	—	—	.012
Fairview Hgts.	—	—	—	—	—	—	—	—	—	—	—	—
Freeburg(1	—	—	—	.075	—	—	—	.027	—	—	—	.010
Lebanon	—	—	—	.048	—	.120	—	—	—	—	—	.055
Mascoutah	.233	.097	—	—	.037	.146	—	—	—	—	—	.145
O'Fallon	—	.087	—	—	.095	.111	—	—	—	—	—	.077
Swansea	—	.038	—	.053	.041	—	—	.015	.045	—	—	.072
Washington Park	.136	.150	.030	—	.120	—	—	—	—	—	—	.192
SALINE COUNTY												
Eldorado	—	.114	—	—	—	.114	.095	—	—	—	—	.073
Harrisburg	.380	—	.140	—	.219	.142	.066	—	—	—	—	—

*Home Rule Units.
1) Rate of .069 extended on valuation of $163,760.11.
2) Rate of .150 extended on valuation of $5,319,248.

TABLE 6 — continued

Municipality	Valuation (thousands of dollars)	Total Levy	Tax Rate %	Current Taxes Extended					Corporate Rate %	Bonds and Interest Rate %
				Total	Farm	Non-Farm	Personalty	Railroads		
SANGAMON COUNTY										
Auburn	11,036	114,420	.477	52,563	1695	45,330	5,470	68	.250	—
Chatham	22,207	323,460	.250	55,506	541	53,784	1,152	29	.250	—
Springfield	579,643	8,472,311	1.441	8,350,761	—	7,321,527	1,010,110	19,124	.250	—
SCHUYLER COUNTY										
Rushville	11,454	165,666	1.019	116,697	—	111,287	5,288	122	.250	.045
SHELBY COUNTY										
Shelbyville	18,747	180,200	.961	180,199	368	154,846	24,090	895	.213	—
STEPHENSON COUNTY										
*Freeport	96,895	1,390,749	1.380	1,337,263	2,337	1,069,323	262,775	2,828	.258	—
TAZEWELL COUNTY										
Creve Coeur	21,336	871,800	1.520	324,281	53,159	240,267	24,507	6,348	.250	—
E. Peoria	170,258	2,328,747	1.353	2,303	785,264	1,008,075	501,210	9,211	.250	.222
Marquette Hts.	9,611	94,830	.799	76,740	4	75,423	1,313	—	.267	.154
Morton	106,998	838,550	.617	659,856	168,191	407,291	83,575	799	.250	—
*Pekin	183,043	4,091,400	2.235	4,091,197	417,630	3,214,807	449,325	9435	.041	—
Washington	47,815	512,934	.940	449,461	51,454	379,406	17,843	758	.250	.098
UNION COUNTY										
Anna	15,918	367,000	.614	97,732	1,086	82,220	13,171	1,255	.294	—
VERMILION COUNTY										
*Danville	164,299	3,081,652	1.878	3,085,218	644,494	1,925,209	494,326	21,189	.587	.139
Georgetown	7,790	292,750	.736	57,305	8,560	44,682	3,665	398	.250	—
Hoopeston	26,535	2,652,528	1.432	379,856	36,617	256,844	83,915	2,480	.250	—
Tilton	14,064	72,200	.321	45,176	12,328	11,456	20,725	667	.250	—
Westville	6,877	No Levy	—	—	—	—	—	—	—	—
WABASH COUNTY										
Mt. Carmel	26,608	388,604	1.413	375,975	390	318,721	54,971	1,893	.250	—
WARREN COUNTY										
Monmouth	36,704	607,632	1.573	577,351	154	492,316	83,075	1,806	.250	.206
WASHINGTON COUNTY										
Nashville	12,394	71,100	.560	69,405	13	64,291	4,722	379	.270	—
WAYNE COUNTY										
Fairfield	17,614	400,710	2.133	375,695	2,230	348,576	22,836	2,053	.250	—
WHITE COUNTY										
Carmi	15,734	103,900	.509	80,085	1,689	67,343	10,681	372	.250	—
WHITESIDE COUNTY										
Fulton	12,786	91,394	.718	91,801	818	75,813	15,117	53	.232	—
Morrison	19,714	138,838	.707	139,378	548	118,992	19,693	145	—	—
Rock Falls	33,036	276,869	.844	278,825	96	254,116	24,277	336	.233	.179
Sterling	75,473	1,393,528	1.829	1,380,398	291	1,168,030	210,570	1,507	.236	.168
WILL COUNTY										
*Bolingbrook	146,484	1,730,007	1.113	1,630,656	2,169	1,572,668	55,819	—	.557	.148
Dupage County	3,712	1,810,007	1.300	48,240	—	48,036	204	—	.663	.160
Total	150,196	—	—	1,678,896	2,169	1,620,704	56,023	—	—	—
Braidwood	9,527	128,874	1.019	97,039	1,074	91,405	4,438	122	.250	.395
Crest Hill	39,682	379,037	.860	341,109	1,776	315,901	21,692	1,740	.062	.184
Crete	32,294	554,210	1.369	442,174	3,119	416,552	20,994	1,509	.250	.034
Frankfort	33,050	334,512	.661	218,394	1,342	193,941	22,522	589	.250	.108
*Joliet	344,916	9,000,000	2.579	8,896,763	23,413	7,883,645	944,165	45,540	.030	.311
Lockport	36,138	594,310	1.464	529,090	2,220	489,229	36,606	1,035	.250	.313
Naperville	4,031	3,681,419	1.138	45,884	4,213	41,311	360	—	.294	.362
DuPage County	325,990	3,689,418	2.723	3,748,072(1	19,564	3,452,692	275,272	544	.292	.360
Total	330,021	—	—	3,793,956	23,777	3,494,003	275,632	544	—	—
New Lenox	31,630	246,650	.796	251,651	6,127	232,544	12,848	132	.281	.157
Park Forest	10,686	1,459,976	1.295	138,368	—	135,297	3,071	—	.559	.136
Cook Co.	71,596	1,366,850	1.909	1,366,772	—	1,218,106	146,499	2,167	.822	.204
Total	82,282	—	—	1,505,140	—	1,353,403	149,570	2,167	—	—
Plainfield	26,811	346,957	1.059	284,033	752	249,066	33,473	742	.296	.117
Romeoville	91,505	1,308,001	1.223	1,119,011	3,720	1,039,596	75,238	457	.250	.249
Shorewood	24,222	413,972	.473	114,473	490	92,257	21,726	—	.266	—
Steger	19,536	532,805	1.382	269,972	297	261,103	7,784	788	.250	—
Cook Co.	9,168	548,787	1.932	177,131	—	157,530	18,748	853	.250	—
Total	28,704	—	—	447,103	297	418,633	26,532	1,641	—	—
Tinley Park	909	1,095,205	1.083	9,836	1,669	7,277	820	70	.248	.156
Cook Co.	96,977	1,101,766	1.131	1,077,417	—	977,920	99,082	415	.250	.161
Total	97,886	—	—	1,087,253	1,669	985,197	99,902	485	—	—
Wilmington	21,963	458,940	1.021	224,196	4,654	180,292	31,065	185	.250	.221
WILLIAMSON COUNTY										
Carterville	8,243	220,100	.784	64,589	392	59,925	4,219	53	.250	—
Herrin	32,269	434,013	1.200	387,134	349	355,735	30,225	825	.250	—
Johnston City	6,450	300,728	1.461	94,229	255	86,503	7,086	385	.250	—
Marion	50,650	106,764	.212	107,378	646	92,978	13,489	265	—	.212
WINNEBAGO COUNTY										
Loves Park	56,819	Not Reported		—	—	—	—	—	—	—
*Rockford	744,562	10,737,515	1.378	10,256,345	4,790	7,421,622	2,815,842	14,091	—	.134
S. Beloit	19,925	473,441	2.087	415,878	1,249	292,612	120,652	1,365	.232	.419
WOODFORD COUNTY										
Eureka	16,915	293,147	1.698	287,163	1000	261,280	24,529	354	.333	.229

*Home Rule Units.
1) Includes special service area $56,566.

TABLE 6 — concluded

Municipality	I.M.R.F. Rate %	Fire Protection Rate %	Firemen's Pension Rate %	Police Protection Rate %	Policemen's Pension Rate %	Library Rate %	Garbage Disposal Rate %	Audit Rate %	Street and Bridge Rate %	Street Lighting Rate %	Public Benefit Rate %	Other Funds Rate %
SANGAMON COUNTY												
Auburn	—	—	—	—	—	.227	—	—	—	—	—	—
Chatham	—	—	—	—	—	—	—	—	—	—	—	—
*Springfield	.086	.100	.201	—	.159	.230	—	—	.100	—	.048	.267
SCHUYLER COUNTY												
Shelbyville	.401	—	—	—	—	.139	.133	—	—	—	—	.075
SHELBY COUNTY												
Shelbyville	.401	—	—	—	—	.139	.133	—	—	—	—	.075
STEPHENSON COUNTY												
*Freeport	.129	—	.334	—	.197	.150	.108	—	.093	—	.050	.061
TAZEWELL COUNTY												
Creve Coeur	.075	.300	—	.150	.113	.246	.200	.014	—	—	.050	.122
E. Peoria	.053	.150	.079	.150	.107	—	.117	.007	.100	—	.062	.056
Marquette Hts.	—	.102	—	.150	—	.066	—	—	—	—	—	.060
Morton	.117	—	—	—	.048	.144	—	—	—	—	.050	.008
*Pekin	.085	.761	.055	—	.046	.177	.437	—	.369	—	.055	.209
Washington	.159	.094	—	.072	.074	—	—	.012	.010	—	.050	.121
UNION COUNTY												
Anna	—	.090	—	—	—	.080	.090	—	—	—	—	.060
VERMILION COUNTY												
*Danville	.169	—	.160	—	.104	.186	.265	—	—	—	—	.268
Georgetown	.193	—	—	.075	—	.150	.008	—	—	—	—	.060
Hoopeston	—	.075	—	.075	.062	.150	.200	.011	.100	—	—	.509
Tilton	—	.035	—	.036	—	—	—	—	—	—	—	—
Westville	—	—	—	—	—	—	—	—	—	—	—	—
WABASH COUNTY												
Mt. Carmel	.080	—	.066	—	.187	.150	.120	.012	—	—	—	.548
WARREN COUNTY												
Monmouth	.246	.025	.230	.069	.165	—	.157	.020	.028	—	.033	.144
WASHINGTON COUNTY												
Nashville	—	—	—	—	—	.120	.100	—	—	—	—	.070
WAYNE COUNTY												
Fairfield	.483	.150	.058	.150	.200	.150	.200		.100	—	—	.392
WHITE COUNTY												
Carmi	—	.051	—	—	—	.150	—	—	—	—	—	.058
WHITESIDE COUNTY												
Fulton	.169	—	—	.072	—	—	.095	.025	—	—	—	.125
Morrison	.223	.139	—	—	—	.137	.117	—	—	—	—	.091
Rock Falls	.097	—	.175	—	.099	—	—	—	—	—	.046	.015
Sterling	.363	.150	.201	.150	.161	.105	.193	—	—	—	—	.102
WILL COUNTY												
Bolingbrook	—	—	.088	—	.056	—	.240	—	.024	—	—	—
DuPage County	—	—	.095	—	.061	—	.261	—	.060(1	—	—	—
Total	—	—	—	—	—	—	—	—	—	—	—	—
Braidwood	—	—	—	.068	—	.134	—	.011	.084	—	—	.077
Crest Hill	.077	—	—	.064	.077	—	.170	—	.019	—	.045	.162
Crete	.095	.178	—	.150	.111	.149	.171	.025	—	—	.032	.174
Frankfort	—	—	—	.150	—	—	.148	—	—	—	—	.005
*Joliet	.217	.451	.305	.270	.260	.133	.224	—	.099	—	.044	.235
Lockport	.226	.075	—	—	.176	—	.009	.020	.023	—	.045	.327
Naperville	.106	—	.054	—	.079	.139	—	—	—	—	.009	.095
DuPage County	.106	—	.054	—	.079	.138	—	—	—	—	.009	1.685
Total	—	—	—	—	—	—	—	—	—	—	—	—
New Lenox	.123	—	—	—	—	—	.193	.026	—	—	—	.016
Park Forest	.163	.059	—	—	.106	.272	—	—	—	—	—	—
Cook Co.	.240	—	.087	—	.156	.400	—	—	—	—	—	—
Total	—	—	—	—	—	—	—	—	—	—	—	—
Plainfield	.161	—	—	.075	.106	.106	—	.058	.017	—	—	.123
Romeoville	.106	.075	—	.075	.056	—	.100	.007	.034	—	—	.271
Shorewood	—	—	—	.042	.036	—	—	—	—	—	.042	.087
Steger	.142	.280	—	.075	.050	—	—	.029	—	—	.050	.506
Cook Co.	.189	.300	—	.075	.067	—	—	.038	.333	—	.050	.630
Total	—	—	—	—	—	—	—	—	—	—	—	—
Tinley Park	—	.074	—	.074	.063	.146	.004	—	—	—	.021	.297
Cook Co.	—	.075	—	.075	.064	.148	—	.004	.060	—	.021	.273
Total	—	—	—	—	—	—	—	—	—	—	—	—
Wilmington	.279	—	—	—	—	.100	.023	.018	—	—	—	.130
WILLIAMSON COUNTY												
Carterville	—	.075	—	.075	—	.146	.122	—	—	—	.032	.084
Herrin	.233	.075	.101	.075	.098	.150	.200	.006	—	—	—	.012
Johnston City	.558	.047	—	.047	—	.150	.156	.031	—	—	—	.222
Marion	—	—	—	—	—	—	—	—	—	—	—	—
WINNEBAGO COUNTY												
Loves Park	—	—	—	—	—	—	—	—	—	—	—	—
*Rockford	.018	—	.240	—	.200	.044	.036	—	—	—	.002	.704
S. Beloit	.133	.150		.150		.230	.200	.015	.004		—	.554
WOODFORD COUNTY												
Eureka	.242	—	—	.150	—	.303	—	.019	—	—	—	.422

*Home Rule Units.
1) Rate of .0595 extended on valuation of $3,711,624.

Table 7

Valuation, Levies, Tax Rates, and Tax Extensions for Cities, Villages, and Incorporated Towns less than 2500 Population 1978

Municipality	Valuation (thousands of dollars)	Total Levy	Tax Rate %	Current Taxes Extended					Corporate Rate %	Bonds and Interest Rate %
				Total	Farm	Non-Farm	Personalty	Railroads		
ADAMS COUNTY										
Camp Point	2,708	41,075	.976	26,429	51	23,889	2,240	249	.299	—
Clayton	1,224	18,794	1.412	17,291	1,517	14,161	1,325	288	.282	.483
Coatsburg	276	743	.270	743	—	670	58	15	.270	—
Columbus	188	725	.294	552	—	467	85	—	.294	—
Golden	1,380	19,494	.769	10,614	87	8,238	1,937	352	.304	.465
LaPrairie	112	3,557	.308	346	—	268	23	55	.308	—
Liberty	1,179	4,976	.426	5,023	28	4,868	127	—	.226	.200
Lima	293	5,650	.419	1,228	97	1,032	99	—	.284	—
Loraine	662	7,365	.297	1,967	200	1,684	83	—	.297	—
Mendon	1,861	16,885	.524	9,756	90	9,261	363	42	.288	—
Payson	2,299	12,438	.448	10,311	354	9,501	456	—	.294	.154
Plainville	470	9,340	.527	2,478	64	2,189	225	—	.294	.233
Ursa	1,121	3,196	.266	2,986	236	2,530	186	34	.266	—
ALEXANDER COUNTY										
Tamms	802	100,577	.693	5,556	698	2,553	1,208	1,097	.310	.383
Thebes	438	13,173	.310	1,358	80	463	123	692	.310	—
East Cape Girardeau	711	75,000	.250	1,778	362	1,098	318	—	.250	—
BOND COUNTY										
Donnellson	10	9,335	1.221	126	82	36	8	—	.269	.336
Montgomery Co.	436	8,895	1.221	5,322	—	4,679	432	211	.269	.336
Total	446	—	—	5,448	82	4,715	440	211	—	—
Keyesport	482	34,550	.644	3,105	22	2,889	163	31	.396	—
Clinton Co.	603	34,550	.644	3,884	35	3,689	155	5	.396	—
Total	1,085	—	—	6,989	57	6,578	318	36	—	—
Mulberry Grove	1,688	57,740	.280	4,727	596	3,570	538	23	.280	—
Old Ripley	209	5,350	.333	695	135	555	5	—	.333	—
Panama	125	14,946	.460	574	—	517	44	13	.250	—
Montgomery Co.	304	14,946	.460	1,397	—	1,348	49	—	.250	—
Total	429	—	—	1,971	—	1,865	93	13	—	—
Pierron	888	24,799	.641	5,693	262	4,300	1,101	30	.309	.332
Madison Co.	133	24,799	.641	849	68	712	40	29	.309	.332
Total	1,021	—	—	6,542	330	5,012	1,141	59	—	—
Pocahontas	1,694	24,960	.960	16,266	642	14,058	1,388	178	.304	.656
Smithboro	483	21,470	.694	3,353	953	1,712	413	275	.304	.390
Sorento	720	44,651	.530	3,818	199	3,115	293	211	.309	.146
BOONE COUNTY										
Capron	2,296	17,170	.518	11,892	284	10,086	1,486	36	.287	.231
Poplar Grove	2,703	18,300	.600	16,218	1,173	13,314	1,687	44	.285	.265
BROWN COUNTY										
Mound Station	306	3,721	1.291	3,952	859	2,216	393	484	.333	.390
Mount Sterling	6,068	71,360	1.185	71,909	269	62,591	8,151	898	.331	—
Ripley	124	4,844	1.303	1,616	168	1,351	97	—	.333	—
Versailles	726	21,489	1.488	10,801	694	9,324	660	123	.333	.230
BUREAU COUNTY										
Arlington	540	7,950	.697	3,763	—	3,338	248	177	.250	—
Buda	1,435	56,110	1.130	16,218	160	13,750	1,876	432	.438	.255
Bureau	762	12,865	1.277	9,733	—	8,332	851	549	.251	.622
Cherry	1,214	16,100	.600	7,281	—	6,910	371	—	.250	—
Dalzell	1,978	17,650	.615	12,168	—	11,965	180	23	.250	—
LaSalle Co.	95	17,700	.646	614	614	—	—	—	.250	—
Total	2,073	—	—	12,782	614	11,965	180	23	—	—
DePue	5,834	128,940	2.116	123,424	—	104,134	17,838	1,452	.343	.742
Dover	453	30,910	.617(1	1,370	—	1,286	84	—	.250	—
Hollowayville	111	3,590	.500	555	—	541	14	—	.250	—
Ladd	4,202	110,635	1.043	43,827	—	40,827	2,643	357	.250	—
Lamoille	2,061	12,990	.628	12,937	—	12,117	719	101	.350	—
Malden	839	4,525	.382	3,203	—	2,556	602	45	—	.182
Manilus	1,339	10,700	.727	9,737	—	9,085	598	54	.438	—
Mineral	716	3,250	.454	3,250	—	3,105	124	21	.237	—
Neponset	2,017	69,450	.786	15,847	—	13,849	1,742	256	.438	—
New Bedford	165	4,840	.488	803	—	754	49	—	.438	—
Ohio	1,415	23,070	1.332	18,848	—	16,749	1,895	204	.438	.694
Seatonville	840	16,400	1.072(2	4,569	—	4,375	160	34	.250	—
Sheffield	2,605	43,440	1.394	36,322	119	33,923	1,980	300	.438	.132
Tiskilwa	2,534	90,135	1.703	43,147	—	37,915	5,044	188	.438	.524
Walnut	5,759	78,240	.960	55,276	—	46,481	8,637	158	.438	.126
Wyanet	2,937	40,000	.967	28,395	—	26,395	1,652	348	.250	—
CALHOUN COUNTY										
Batchtown	511	3,000	.500	2,557	861	1,530	166	—	.500	—
Brussels	381	NO LEVY	—	—	—	—	—	—	—	—
Hamburg	304	4,100	.518	1,573	162	1,312	99	—	.518	—
Hardin	3,059	23,000	.463	14,149	255	12,981	913	—	.463	—
Kampsville	981	5,580	.469	4,600	171	3,989	440	—	.469	—
CARROLL COUNTY										
Chadwick	1,757	60,813	.806	14,159	—	13,400	630	129	.438	.300
Lanark	5,618	199,860	.850	47,757	569	41,443	5,603	142	.288	—
Milledgeville	3,763	70,580	1.301	48,958	124	46,038	2,497	299	.273	.472
Mt. Carroll	5,530	101,512	1.579	87,323	1,777	77,525	7,807	214	.275	.518
Shanon	3,152	20,320	.638	20,108	88	18,569	1,405	46	.265	—
Thomson	1,252	79,338	.930	11,648	150	9,932	1,416	150	.284	.303
CASS COUNTY										
Arenzville	1,355	10,040	.663	8,983	—	7,317	1,598	68	.291	—
Ashland	3,015	114,688	.798	24,072	—	21,376	2,472	224	.306	—
Chandlerville	1,477	109,047	1.321	19,508	—	18,131	1,377	—	.281	.443
Virginia	5,215	58,890	1.108	57,802	—	49,241	8,329	232	.366	—
CHAMPAIGN COUNTY										
Allerton	NO LEVY	—	—	—	—	—	—	—	—	—
Vermilion Co.	1,005	—	—	—	—	—	—	—	—	—
Total	—	—	—	—	—	—	—	—	—	—
Bondville	1,328	36,000	.555	7,366	46	7,027	275	18	.250	—
Broadlands	961	10,650	.380	3,651	70	3,248	228	105	.250	—
Fisher	4,809	44,163	.742	35,686	800	33,858	976	52	.333	.284
Foosland	347	2,350	.333	1,156	—	1,030	126	—	.333	—
Gifford	2,567	1,725,616	.623	16,004	—	15,084	893	27	.266	.209
Homer	4,522	51,450	.853	38,566	1,066	35,369	1,634	497	.250	—
Ivesdale	1,373	19,250	.476	6,534	659	5,477	305	93	.250	.092
Piatt Co.	4	19,250	.476	17	—	—	2	15	.250	.092
Total	1,377	—	—	6,551	659	5,477	307	108	—	—
Longview	495	5,955	.773	3,830	196	2,591	825	218	.333	.319
Ludlow	1,419	6,500	.433	6,148	48	5,847	253	—	.250	—

(1)Rate of .3000 extended on valuation of $383,790.
(2)Rate of .5445 extended on valuation of $812,545.

Table 7 — continued

Municipality	I.M.R.F. Rate %	Fire Protection Rate %	Firemen's Pension Rate %	Police Protection Rate %	Policemen's Pension Rate %	Library Rate %	Garbage Disposal Rate %	Audit Rate %	Street and Bridge Rate %	Street Lighting Rate %	Public Benefit Rate %	Other Funds Rate %
ADAMS COUNTY												
Camp Point	—	—	—	—	—	.150	.111	.041	.059	—	—	.316
Clayton	—	—	—	—	—	—	.200	.033	.060	—	—	.354
Coatsburg	—	—	—	—	—	—	—	—	—	—	—	—
Columbus	—	—	—	—	—	—	—	—	—	—	—	—
Golden	—	—	—	—	—	—	—	—	—	—	—	—
LaPrairie	—	—	—	—	—	—	—	—	—	—	—	—
Liberty	—	—	—	—	—	—	—	—	—	—	—	—
Lima	—	—	—	—	—	—	—	—	.060	—	—	.075
Loraine	—	—	—	—	—	—	—	—	—	—	—	—
Mendon	—	—	—	.075	—	—	—	—	—	—	—	.161
Payson	—	—	—	—	—	—	—	—	—	—	—	—
Plainville	—	—	—	—	—	—	—	—	—	—	—	—
Ursa	—	—	—	—	—	—	—	—	—	—	—	—
ALEXANDER COUNTY												
Tamms	—	—	—	—	—	—	—	—	—	—	—	—
Thebes	—	—	—	—	—	—	—	—	—	—	—	—
East Cape Girardeau	—	—	—	—	—	—	—	—	—	—	—	—
BOND COUNTY												
Donnellson	—	.380	—	.047	—	—	.045	.084	.060	—	—	—
Montgomery Co.	—	.380	—	.047	—	—	.045	.084	.060	—	—	—
Total	—	—	—	—	—	—	—	—	—	—	—	—
Keyesport	.073	—	—	.075	—	—	—	—	—	—	—	.100
Clinton Co.	.073	—	—	.075	—	—	—	—	—	—	—	.100
Total	—	—	—	—	—	—	—	—	—	—	—	—
Mulberry Grove	—	—	—	—	—	—	—	—	—	—	—	—
Old Ripley	—	—	—	—	—	—	—	—	—	—	—	—
Panama	—	.075	—	.075	—	—	—	—	.060	—	—	—
Montgomery Co.	—	.075	—	.075	—	—	—	—	.060	—	—	—
Total	—	—	—	—	—	—	—	—	—	—	—	—
Pierron	—	—	—	—	—	—	—	—	—	—	—	—
Madison Co.	—	—	—	—	—	—	—	—	—	—	—	—
Total	—	—	—	—	—	—	—	—	—	—	—	—
Pocahontas	—	—	—	—	—	—	—	—	—	—	—	—
Smithboro	—	—	—	—	—	—	—	—	—	—	—	—
Sorento	—	—	—	.075	—	—	—	—	—	—	—	—
BOONE COUNTY												
Capron	—	—	—	—	—	—	—	—	—	—	—	—
Poplar Grove	.050	—	—	—	—	—	—	—	—	—	—	—
BROWN COUNTY												
Mound Station	—	—	—	—	—	—	.200	.040	.060	—	.032	.236
Mount Sterling	—	—	—	—	—	.190	.151	.034	.050	—	.036	.393
Ripley	—	—	—	—	—	—	.190	.090	.190		.080	.420
Versailles	—	—	—	—	—	—	.174	.090	.220		.031	.410
BUREAU COUNTY												
Arlington	—	—	—	—	—	—	.200	.130	.017	—	—	.100
Buda	—	—	—	—	—	.150	.200	—	—	—	—	.087
Bureau	—	.066	—	—	.075	—	.131	.066	—	—	—	.066
Cherry	—	—	—	—	—	—	.200	—	.017	—	—	.133
Dalzell	—	—	—	—	—	—	.145	.097	.017	—	—	.106
LaSalle Co.	—	—	—	—	—	—	.155	.103	.026	.026	—	.086
Total	—	—	—	—	—	—	—	—	—	—	—	—
DePue	—	.075	—	.075	—	.150	.200	.038	—	—	.050	.443
Dover	—	—	—	—	—	—	—	—	.017	—	—	.050
Hollowayville	—	—	—	—	—	—	.200	—	—	—	—	.050
Ladd	—	—	—	.075	—	.150	.200	.060	—	—	—	.308
Lamoille	.097	—	—	.075	—	—	.049	.049	—	—	—	.008
Malden	—	—	—	—	—	—	.200	—	—	—	—	—
Manilus	—	—	—	—	—	—	—	.075	—	.050	—	.164
Mineral	—	—	—	—	—	—	.112	.105	—	—	—	—
Neponset	—	—	—	.075	—	—	.198	.025	—	—	—	.050
New Bedford	—	—	—	—	—	—	—	—	—	.050	—	—
Ohio	—	—	—	—	—	—	.200	—	—	—	—	—
Seatonville	—	—	—	—	—	—	.147	.060	.017	—	—	.070
Sheffield	—	—	—	.075	—	.190	.250	.077	—	—	—	.232
Tiskilwa	—	.150	—	—	—	—	.200	.099	.017	.050	—	.225
Walnut	.156	—	—	—	—	—	.200	—	—	—	—	.040
Wyanet	—	—	—	.075	—	—	.200	.085	.018	—	—	.339
CALHOUN COUNTY												
Batchtown	—	—	—	—	—	—	—	—	—	—	—	—
Brussels	—	—	—	—	—	—	—	—	—	—	—	—
Hamburg	—	—	—	—	—	—	—	—	—	—	—	—
Hardin	—	—	—	—	—	—	—	—	—	—	—	—
Kampsville	—	—	—	—	—	—	—	—	—	—	—	—
CARROLL COUNTY												
Chadwick	—	—	—	—	—	—	—	—	—	—	—	.068
Lanark	—	—	—	—	—	.150	.200	—	—	—	—	.212
Milledgeville	—	—	—	—	—	—	.187	—	—	—	—	.369
Mt. Carroll	.296	—	—	—	—	—	.197	—	—	—	—	.293
Shanon	.045	—	—	—	—	—	.188	—	—	—	—	.140
Thomson	—	—	—	—	—	—	—	—	—	—	—	.343
CASS COUNTY												
Arenzville	—	—	—	—	—	—	—	—	—	—	—	.372
Ashland	—	.098	—	—	—	.150	—	—	—	—	—	.244
Chandlerville	.305	.068	—	—	—	—	.135	—	—	—	.050	.039
Virginia	.230	.134	—	—	—	.134	.163	—	—	—	—	.081
CHAMPAIGN COUNTY												
Allerton	—	—	—	—	—	—	—	—	—	—	—	—
Vermilion Co.	—	—	—	—	—	—	—	—	—	—	—	—
Total	—	—	—	—	—	—	—	—	—	—	—	—
Bondville	—	.060	—	.075	—	—	—	.113	—	—	—	.057
Broadlands	—	—	—	—	—	—	—	.052	—	—	—	.078
Fisher	—	.075	—	—	—	—	—	—	—	—	—	.050
Foosland	—	—	—	—	—	—	—	—	—	—	—	—
Gifford	.078	—	—	—	—	—	—	.070	—	—	—	—
Homer	—	—	.022	—	—	.144	—	.066	—	—	—	.371
Ivesdale	—	—	—	—	—	—	—	.047	—	—	.015	.072
Piatt Co.	—	—	—	—	—	—	—	.047	—	—	.015	.072
Total	—	—	—	—	—	—	—	—	—	—	—	—
Longview	—	—	.040	—	—	—	—	.040	—	—	—	.040
Ludlow	—	—	.035	—	—	—	.085	.018	—	—	—	.045

Table 7 — continued

Municipality	Valuation (thousands of dollars)	Total Levy	Tax Rate %	Current Taxes Extended					Corporate Rate %	Bonds and Interest Rate %
				Total	Farm	Non-Farm	Personalty	Railroads		
CHAMPAIGN COUNTY — concluded										
Mahomet	7,360	665,031	.681	50,138	60	48,070	1,963	45	.250	.106
Ogden	2,621	51,220	1.150	30,140	525	25,805	3,700	110	.250	.634
Pesotum	1,650	115,935	.311	5,124	135	4,613	331	45	.250	—
Philo	3,744	250,460	1.501	56,176	1,419	51,738	1,945	1,074	.333	.884
Royal	1,599	6,585	.412	6,584	—	5,940	594	50	.194	.162
Sandorus	2,224	31,970	.574	12,771	1,283	10,147	1,152	189	.250	.104
Savoy	7,676	20,380	.265	20,371	353	19,382	597	39	.104	.083
Sidney	2,883	49,300	.826	23,805	—	22,122	1,397	286	.250	—
St. Joseph	7,140	60,490	.652	46,579	59	44,597	1,842	81	.250	.270
Thomasboro	4,094	226,700	.623	25,497	1,052	23,669	637	139	.333	—
Tolono	7,927	295,850	.880	69,793	1,894	64,728	2,345	826	.250	.262
CHRISTIAN COUNTY										
Assumption	5,433	41,000	.755	41,037	965	31,571	8,411	90	.221	—
Bulpitt	356	1,700	.392	1,394	—	1,293	63	38	.250	—
Edinburg	2,623	39,071	.934	24,505	150	23,020	1,188	147	.250	.560
Harvel	406	NO LEVY	—	—	—	—	—	—	—	—
Montgomery Co.	625	NO LEVY	—	—	—	—	—	—	—	—
Total	1,031	—	—	—	—	—	—	—	—	—
Jerseyville	194	10,710	.250	485	—	466	19	—	.250	—
Kincaid	2,905	107,320	.762	22,122	101	20,158	1,549	314	.250	—
Morrisonville	4,777	51,300	.858	41,005	1,185	36,099	3,239	482	.250	—
Mt. Auburn	1,908	73,900	.303	5,774	348	4,880	469	77	.250	—
Owaneco	955	11,100	.334	3,190	270	2,585	275	60	.250	—
Palmer	1,086	11,074	.583	6,325	878	4,485	615	347	.250	.333
Stonington	3,416	42,888	.915	31,266	357	29,236	1,132	541	.250	.410
Tovey	834	8,640	.339	2,827	—	2,759	68	—	.250	—
CLARK COUNTY										
Martinsville	2,547	85,500	.645	16,428	326	14,306	1,680	116	.250	—
Westfield	1,108	33,904	.250	2,770	73	2,478	219	—	.250	—
CLAY COUNTY										
Clay City	2,571	27,509	.850	21,857	5,656	12,873	2,907	421	.239	.370
Iola	288	8,180	.333	960	387	424	87	62	.333	—
Louisville	2,552	96,998	1.467	37,443	—	32,848	4,418	177	.267	.698
Sailor Springs	159	7,703	.333	531	80	406	45	—	.333	—
Xenia	1,054	24,150	.474	4,994	283	3,845	759	107	.267	—
CLINTON COUNTY										
Albers	1,964	20,800	.660	12,960	992	9,877	1,676	415	.250	—
Aviston	2,514	19,000	.606	15,233	1,019	12,773	1,348	93	.250	—
Bartelso	852	18,800	.790	6,733	—	6,130	423	180	.227	.426
Beckemeyer	1,749	15,000	.699	12,224	222	10,747	1,043	212	.238	—
Germantown	3,129	6,000	.188	5,882	303	5,134	407	38	.111	—
Hoffman	1,740	10,215	.577	10,040	—	8,599	1,284	157	.250	.174
Huey	337	1,200	.319	1,073	—	1,013	28	32	.178	—
Keysport	603	34,550	.644	3,884	35	3,689	155	5	.396	—
Bond Co.	482	34,550	.644	3,105	22	2,889	163	31	.396	—
Total	1,085	—	—	6,989	57	6,578	318	36	—	—
New Baden	5,947	45,929	.586	34,850	80	33,572	1,085	113	.250	—
St. Clair Co.	235	45,929	.586	1,375	64	1,199	95	17	.250	—
Total	6,182	—	—	36,225	144	34,771	1,180	130	—	—
Trenton	9,503	80,700	.845	80,302	1,277	72,732	5,982	311	.198	—
Wamac	453	136,960	.494	2,237	149	1,795	213	80	.250	—
Marion Co.	4,435	136,960	.494	21,910	119	6,229	15,360	202	.250	—
Washington Co.	1,398	136,960	.494	6,904	158	1,119	94	5,533	.250	—
Total	6,286	—	—	31,051	426	9,143	15,667	5,815	—	—
COLES COUNTY										
Ashmore	2,250	47,160	.463	10,408	22	8,878	1,411	97	.250	—
Humboldt	1,047	34,500	.548	5,737	205	4,838	380	314	.250	.200
Lerna	557	25,530	.583	3,247	—	2,779	288	180	.250	—
Oakland	3,457	87,850	.710	24,533	561	17,687	3,456	2,829	.250	—
COOK COUNTY										
Bedford Park	231,087	1,453,489	.629	1,453,537	—	1,052,707	389,942	10,888	.439	—
Burr Ridge	12,693	33,607	.265	33,636	—	32,296	1,340	—	.134	—
DuPage Co.	37,987	87,276	.230	87,332	429	72,541	14,362	—	.116	—
Total	50,680	—	—	120,968	429	104,837	15,702	—	—	—
E. Hazelcrest	8,913	68,953	.774	68,987	—	43,519	15,600	9,868	.243	.115
Forest View	52,779	695,526	.804	424,340	—	219,584	203,903	853	.250	.013
Golf	4,738	74,644	1.576	74,672	—	73,601	1,029	42	.318	.107
Hodgkins	33,950	322,194	.726	246,480	—	222,297	21,758	2,425	.250	.052
Indian Hd. Pk.	16,295	98,897	.347	56,543	—	55,443	1,100	—	.266	.081
Inverness	22,605	269,860	.776	175,415	—	171,616	3,799	—	.267	—
Lynwood	15,381	119,480	.621	95,519	—	92,381	3,138	—	.266	—
McCook	105,914	310,628	1.238	1,311,216	—	884,732	421,477	5,007	1.081	—
Merrionette Pk.	8,079	102,274	.998	80,629	—	66,632	13,631	366	.250	.079
Park Forest S.	40	405,139	1.289	514	—	502	12	—	.278	—
Will Co.	37,037	393,340	.928	343,742	6,151	301,358	35,980	253	.234	—
Total	37,077	—	—	344,256	6,151	301,860	35,992	253	—	—
S. Barrington	11,054	38,625	.267	29,513	—	28,972	541	—	.267	—
West Haven	5,464	58,009	.982	53,656	—	51,229	2,427	—	.267	—
CRAWFORD COUNTY										
Flat Rock	764	8,500	.333	2,546	124	2,169	218	35	.333	—
Hutsonville	1,131	10,148	.408	4,613	45	4,099	423	46	.333	—
Oblong	3,853	37,415	.524	20,185	160	18,524	1,431	70	.333	—
Palestine	3,610	31,600	.333	12,022	—	10,871	1,017	134	.333	—
Stoy	374	22,425	.333	1,244	95	1,019	105	25	.333	
CUMBERLAND COUNTY										
Greenup	4,791	33,400	.450	21,559	6	18,623	2,823	107	.250	—
Jewett	368	12,300	1.215	4,476	638	3,081	498	259	.250	.855
Neoga	3,123	71,508	1.418	44,299	—	40,325	3,121	853	.250	—
Toledo	2,709	15,350	.342	9,274	—	8,594	652	28	.250	—
DEKALB COUNTY										
Cortland	2,918	71,950	.404	11,790	—	11,255	489	46	.250	.154
Hinckley	6,449	74,210	.841	54,231	—	51,689	2,377	165	.250	.391
Kingston	1,374	25,050	.791	10,868	—	10,184	610	74	.250	—
Kirkland	3,225	35,460	.665	21,456	—	20,134	1,178	144	.243	—
Lee	415	21,080	.250	1,038	—	940	75	23	.250	—
Lee Co.	564	21,083	.250	1,411	—	1,374	24	13	.250	—
Total	979	—	—	2,449	—	2,314	99	36	—	—

Table 7 — continued

Municipality	I.M.R.F. Rate %	Fire Protection Rate %	Firemen's Pension Rate %	Police Protection Rate %	Policemen's Pension Rate %	Library Rate %	Garbage Disposal Rate %	Audit Rate %	Street and Bridge Rate %	Street Lighting Rate %	Public Benefit Rate %	Other Funds Rate %
CHAMPAIGN COUNTY — concluded												
Mahomet	—	—	—	.075	—	—	—	.034	—	—	—	.216
Ogden	—	—	—	.075	—	—	—	.019	—	—	—	.172
Pesotum	—	—	—	—	—	—	—	.061	—	—	—	—
Philo	—	—	—	.067	—	—	.100	.020	—	—	—	.097
Royal	—	—	—	.056	—	—	—	—	—	—	—	—
Sandorus	—	.067	—	.018	—	—	—	.031	—	—	—	.104
Savoy	—	.039	—	—	—	—	—	—	—	—	—	.039
Sidney	—	—	—	.347	—	.146	—	.042	—	—	—	.041
St. Joseph	—	—	—	.075	—	—	—	.007	—	—	—	.050
Thomasboro	—	—	—	.075	—	—	.018	—	—	—	—	.197
Tolono	—	.150	—	.150	—	—	—	.019	—	—	—	.049
CHRISTIAN COUNTY												
Assumption	—	—	—	.065	—	.129	.092	—	—	—	—	.248
Bulpitt	—	.071	—	.071	—	—	—	—	—	—	—	—
Edinburg	—	—	—	—	—	—	—	—	—	—	—	.124
Harvel	—	—	—	—	—	—	—	—	—	—	—	—
Montgomery Co.	—	—	—	—	—	—	—	—	—	—	—	—
Total	—	—	—	—	—	—	—	—	—	—	—	—
Jerseyville	—	—	—	—	—	—	—	—	—	—	—	—
Kincaid	—	.069	—	.075	—	—	.094	—	—	—	—	.274
Morrisonville	—	.200	—	.075	—	—	—	.034	—	—	—	.299
Mt. Auburn	—	—	—	—	—	—	—	—	—	—	—	.053
Owaneco	—	—	—	—	—	—	—	—	—	—	—	.084
Palmer	—	—	—	—	—	—	—	—	—	—	—	—
Stonington	.102	—	—	.075	—	—	—	.037	—	—	—	.041
Tovey	—	—	—	—	—	—	.013	.030	—	—	—	.046
CLARK COUNTY												
Martinsville	—	—	—	.150	—	—	.200	.032	—	—	—	.013
Westfield	—	—	—	—	—	—	—	—	—	—	—	—
CLAY COUNTY												
Clay City	.195	—	—	—	—	—	—	.014	—	—	—	.032
Iola	—	—	—	—	—	—	—	—	—	—	—	—
Louisville	—	—	—	.075	—	—	—	.028	—	—	—	.399
Sailor Springs	—	—	—	—	—	—	—	—	—	—	—	—
Xenia												
CLINTON COUNTY												
Albers	—	.056	—	—	—	—	.127	.025	—	—	—	.202
Aviston	—	—	—	—	—	—	.119	—	—	—	—	.237
Bartelso	—	—	—	—	—	—	—	.053	—	—	—	.084
Beckemeyer	—	.071	—	.071	—	—	—	.033	—	—	—	.286
Germantown	—	—	—	.015	—	—	.031	.006	—	—	—	.025
Hoffman	—	—	—	—	—	—	—	.025	.057	.043	—	.028
Huey	—	—	—	.074	—	—	—	—	—	.050	—	.017
Keyesport	—	—	—	.075	—	—	—	—	—	—	—	.173
Bond Co.	.073	—	—	.075	—	—	—	—	—	—	—	.100
Total	—	—	—	—	—	—	—	—	—	—	—	—
New Baden	.080	.066	—	.024	—	—	—	.040	—	.050	—	.076
St. Clair Co.	.080	.066	—	.024	—	—	—	.040	—	.050		.076
Total	—	—	—	—	—	—	—	—	—	—	—	—
Trenton	.152	.071	—	.071	—	.113	—	.010	.056	.047	—	.127
Wamac	—	—	—	.075	—	—	.144	—	—	—	—	.025
Marion Co.	—	—	—	.075	—	—	.144	—	—	—	—	.025
Washington Co.	—	—	—	.075	—	—	.144	—	—	—	—	.025
Total	—	—	—	—	—	—	—	—	—	—	—	—
COLES COUNTY												
Ashmore	—	—	—	.075	—	—	—	.020	.018	—	.050	.050
Humboldt	—	—	—	—	—	—	—	—	—	—	.048	.050
Lerna	—	—	—	—	—	—	—	.216	.017	—	.050	.050
Oakland	—	.075	—	—	—	—	.101	—	—	—	.050	.234
COOK COUNTY												
Bedford Park	—	—	—	—	—	—	.009	.003	.075	.023	—	.080
Burr Ridge	—	—	—	.056	.075	—	—	—	—	—	—	—
DuPage Co.	—	—	—	.048	.066	—	—	—	—	—	—	—
Total	—	—	—	—	—	—	—	—	—	—	—	—
E. Hazelcrest	—	.069	—	.069	—	—	.104	—	.058	—	—	.116
Forest View	.078	.075	.127	.075	.087	—	.039	—	.060	—	—	—
Golf	—	.315	—	.633	—	—	—	.044	.159	—	—	—
Hodgkins	.073	—	—	.075	—	—	.030	.025	.100	.036	—	.085
Indian Hd. Pk.	—	—	—	—	—	—	—	—	—	—	—	—
Inverness	—	—	—	.400	—	—	—	.009	.100	—	—	—
Lynwood	.044	.075	—	.075	—	—	—	.012	.060	—	.050	.039
McCook	.091	—	—	—	.066	—	—	—	—	—	—	—
Merrionette Pk.	—	.199	—	.069	—	—	.198	.016	—	.029	—	.158
Park Forest S.	.089	.112	.031	.223	.095	—	—	.017	.184	—	—	.260
Will Co.	.074	.094	.026	.187	.080	—	—	.015	—	—	—	.218
Total	—	—	—	—	—	—	—	—	—	—	—	—
S. Barrington	—	—	—	—	—	—	—	—	—	—	—	—
West Haven	—	.075	—	.075			.189	.047	.100	—	—	.229
CRAWFORD COUNTY												
Flat Rock	—	—	—	—	—	—	—	—	—	—	—	—
Hutsonville	—	—	—	.075	—	—	—	—	—	—	—	—
Oblong	—	—	—	.075	—	—	—	—	—	—	—	.116
Palestine	—	—	—	—	—	—	—	—	—	—	—	—
Stoy	—	—	—	—	—	—	—	—	—	—	—	—
CUMBERLAND COUNTY												
Greenup	—	.150	—	.050	—	—	—	—	—	—	—	—
Jewett	—	—	—	—	—	—	—	—	—	.110	—	—
Neoga	.349	—	—	.150	—	—	.193	.033	.100	—	—	.343
Toledo	—	—	—	—	—	—	.045	.047	—	—	—	—
DeKALB COUNTY												
Cortland	—	—	—	—	—	—	—	—	—	—	—	—
Hinckley	—	—	—	—	—	—	.200	—	—	—	—	—
Kingston	—	—	—	.075	—	—	.200	.026	.100	—	—	.140
Kirkland	—	—	—	.075	—	.147	.200	—	—	—	—	—
Lee	—	—	—	—	—	—	—	—	—	—	—	—
Lee Co.	—	—	—	—	—	—	—	—	—	—	—	—
Total	—	—	—	—	—	—	—	—	—	—	—	—

Table 7 — continued

Municipality	Valuation (thousands of dollars)	Total Levy	Tax Rate %	Current Taxes Extended					Corporate Rate %	Bonds and Interest Rate %
				Total	Farm	Non-Farm	Personalty	Railroads		
DeKALB COUNTY — concluded										
Malta	3,737	34,006	.690	25,781	—	24,996	719	66	.250	.415
Shabbona	3,490	39,310	.837	29,223	—	27,655	1,347	221	.250	.278
Somonauk	4,434	429,150	1.072	47,539	—	45,034	2,193	312	.250	.271
LaSalle Co.	780	429,150	.905	7,060	1,623	3,976	1,461	—	.250	.269
Total	5,214	—	—	54,599	1,623	49,010	3,654	312	—	—
Waterman	5,307	145,794	.802	42,559	—	39,134	3,263	162	.250	.352
DeWITT COUNTY										
DeWitt	427	7,161	.343	1,461	—	1,341	111	9	.250	—
Farmer City	10,148	96,990	.825	83,694	—	72,024	10,225	1,445	.181	—
Kenny	1,064	35,500	.832	8,848	—	7,676	878	294	.250	—
Wapella	2,199	65,775	.343	7,530	65	5,270	855	1,340	.250	—
Waynesville	954	35,080	.951	9,078	—	8,151	387	540	.330	—
Weldon	1,713	19,199	.499	8,546	12	7,713	783	38	.279	.202
DOUGLAS COUNTY										
Arcola	8,639	450,775	.797	68,808	188	61,157	5,391	2,072	.250	—
Arthur	6,043	103,313	.659	39,809	81	31,506	7,857	365	.250	.109
Moultrie Co.	3,462	92,538	.659	22,807	—	19,168	3,513	126	.250	.109
Total	9,505	—	—	62,616	81	50,674	11,370	491	—	—
Atwood	1,948	109,249	.778	15,157	—	12,863	1,160	1,134	.250	.254
Platt Co.	1,733	109,249	.778	13,482	—	12,565	870	47	.250	.254
Total	3,681	—	—	28,639	—	25,428	2,030	1,181	—	—
Carmargo	1,269	97,600	.492	6,243	771	4,992	398	82	.250	—
Garrett	420	6,000	.600	2,522	—	1,964	217	341	.250	—
Hindsboro	1,129	38,000	.472	5,325	50	4,850	371	54	.250	—
Newman	3,171	153,000	.510	16,160	—					
DuPAGE COUNTY										
Burr Ridge	37,987	87,276	.230	87,332	429	72,541	14,362	—	.116	—
Cook Co.	12,693	33,607	.265	33,636	—	32,296	1,340	—	.134	—
Total	50,680	—	—	120,968	429	104,837	15,702	—	—	—
Oakbrook Terrace	19,745	30,000	.154	30,329	—	28,889	1,440	—	.122	—
Wayne	4,128	NO LEVY	—	—	—	—	—	—	—	—
Kane Co.	7,009	NO LEVY	—	—	—	—	—	—	—	—
Total	11,227	—	—	—	—	—	—	—	—	—
Willowbrook	45,108	NO LEVY	—	—	—	—	—	—	—	—
EDGAR COUNTY										
Brocton	1,643	10,256	.471	7,736	1,938	3,208	2,452	138	.250	.221
Chrisman	4,248	189,144	.809	34,366	51	28,637	4,532	1,146	.250	.369
Hume	1,205	22,300	.325	3,917	190	3,441	95	191	.250	—
Kansas	2,607	7,000	.250	6,517	386	5,379	697	55	.250	—
Metcalf	1,306	8,960	.250	3,265	377	753	1,861	274	.250	—
Redmon	518	1,248	.280	1,449	5	1,270	151	23	—	.280
Vermilion	592	11,707	.250	1,480	203	1,146	104	27	.250	—
EDWARDS COUNTY										
Albion	5,615	71,570	1.153	64,741	21	59,266	5,454	—	.330	—
Bone Gap	422	4,030	.603	2,543	93	2,267	141	42	.330	—
Browns	338	5,950	.675	2,281	18	1,773	197	293	.330	—
Grayville	1,390	200,002	1.593	22,142	85	18,843	2,979	235	.250	.400
White Co.	2,178	200,002	1.593	34,693	26	30,656	3,710	301	.250	.400
Total	3,568	—	—	56,835	111	49,499	6,689	536	—	—
West Salem	2,180	39,720	1.253	27,316	419	24,088	2,701	108	.330	.173
EFFINGHAM COUNTY										
Altamont	7,819	88,600	1.078	84,296	—	78,427	4,893	976	.366	—
Beecher City	1,352	40,325	.557	7,537	401	6,725	306	105	.341	.216
Dieterick	1,998	10,000	.356	7,112	362	5,485	1,224	41	.330	—
Edgewood	978	22,100	1.069	10,450	585	7,166	694	2,005	.300	.221
Mason	786	10,750	.730	5,735	989	4,456	167	123	.300	—
Montrose	886	122,405	.824	7,298	910	5,255	787	346	.300	.384
Shumway	399	11,700	.290	1,159	82	977	100	—	.290	—
Teutopolis	5,731	48,040	.566	32,416	—	26,658	5,629	129	.340	.136
Watson	803	16,825	.591	4,742	591	3,163	820	168	.370	—
FAYETTE COUNTY										
Bingham	107	1,470	1.470	1,569	42	1,424	—	103	.250	1.220
Brownstown	1,220	66,000	.300	3,659	157	2,992	304	206	.250	—
Farina	2,444	29,308	.738	18,036	2,039	11,810	2,993	1,194	.250	.238
Ramsey	2,126	27,215	.844	17,931	380	15,798	1,136	617	.256	.298
St. Elmo	3,651	145,321	.891	32,530	287	27,944	3,427	872	.262	.292
St. Peter	1,335	32,700	.589	7,866	198	5,946	638	1,084	.261	.328
FORD COUNTY										
Cabery	496	7,761	.430	2,133	137	1,713	205	78	.250	—
Kankakee Co.	357	7,761	.450	1,605	132	1,095	333	45	.250	—
Total	853	—	—	3,738	269	2,808	538	123	—	—
Elliott	1,084	20,130	.625	6,777	393	5,819	273	292	.250	—
Kempton	1,012	11,671	1.053	10,652	98	9,518	915	121	.250	.450
Melvin	1,459	103,910	.585	8,536	20	7,512	928	76	.250	—
Piper City	3,183	127,675	.735	23,392	251	19,241	2,397	1,503	.250	—
Roberts	1,943	7,500	.250	4,857	170	4,257	397	33	.250	—
Sibley	1,326	36,600	.593	7,861	203	6,672	809	177	.333	—
FRANKLIN COUNTY										
Buckner	625	34,800	1.670	10,444	1,172	7,966	1,096	210	.250	—
Coella	380	5,460	.360	1,370	—	1,250	120	—	.250	—
Ewing	469	16,450	.540	2,533	1,149	1,149	235	—	.250	—
Freeman Spur	107	32,055	.875	935	144	709	60	22	.250	.150
Williamson Co.	196	32,055	.875	1,711	25	1,592	69	25	.250	—
Total	303	—	—	2,646	169	2,301	129	47	—	—
Logan	285	8,975	.450	1,280	171	1,038	56	15	.250	—
Macedonia	25	1,365	.250	63	41	21	1	—	.250	—
Hamilton Co.	60	1,365	.250	151	84	67	—	—	.250	—
Total	85	—	—	214	125	88	1	—	—	—
Orient	374	47,094	.630	2,357	135	2,068	154	—	.250	—
Royalton	1,704	13,640	.790	13,465	882	11,779	789	15	.250	—
Sesser	4,337	145,031	1.380	59,847	1,939	51,711	5,221	976	.250	.214
Thompsonville	998	23,400	.570	5,691	536	4,731	420	4	.250	—
Valier	1,072	96,700	.860	9,216	594	7,733	721	168	.250	—
West City	2,311	57,000	.440	10,168	3,559	4,444	2,067	98	.250	—
Zeigler	2,656	156,650	1.310	34,794	2,476	29,428	2,559	331	.250	—

Table 7 — continued

Municipality	I.M.R.F. Rate %	Fire Protection Rate %	Firemen's Pension Rate %	Police Protection Rate %	Policemen's Pension Rate %	Library Rate %	Garbage Disposal Rate %	Audit Rate %	Street and Bridge Rate %	Street Lighting Rate %	Public Benefit Rate %	Other Funds Rate %
DeKALB COUNTY — concluded												
Malta	—	—	—	—	—	—	.025	—	—	—	—	—
Shabbona	—	—	—	—	—	.130	.179	—	—	—	—	—
Somonauk	.097	—	—	.075	—	.230	.058	.023	—	—	—	.068
LaSalle Co.	.038	—	—	.050	—	.150	.058	.023	—	—	—	.067
Total	—	—	—	—	—	—	—	—	—	—	—	—
Waterman	—	—	—	—	—	—	.200	—	—	—	—	—
DeWITT COUNTY												
DeWitt	—	—	—	.075	—	—	—	—	.018	—	—	—
Farmer City	—	—	—	.075	—	.150	.030	—	.018	—	—	.371
Kenney	—	—	—	.075	—	—	.188	—	.018	—	—	.301
Wapella	—	—	—	.075	—	—	—	—	.018	—	—	—
Waynesville	—	.075	—	.075	—	—	—	—	.018	—	—	.453
Weldon	—	—	—	—	—	—	—	—	.018	—	—	—
DOUGLAS COUNTY												
Arcola	.209	.150	—	.075	—	—	—	—	—	—	—	.113
Arthur	—	—	—	.150	—	.150	—	—	—	—	—	—
Moultrie Co.	—	—	—	.150	—	.150	—	—	—	—	—	—
Total	—	—	—	—	—	—	—	—	—	—	—	—
Atwood	—	—	—	.150	—	—	—	.049	—	—	—	.075
Piatt Co.	—	—	—	.150	—	—	—	.049	—	—	—	.075
Total	—	—	—	—	—	—	—	—	—	—	—	—
Camargo	.079	—	—	—	—	—	.158	—	—	—	—	.005
Garrett	—	.075	—	.075	—	—	.200	—	—	—	—	—
Hindsboro	—	—	—	.045	—	—	.177	—	—	—	—	—
Newman	—	.063	—	.075	—	—	—	.063	—	—	—	.059
DuPAGE COUNTY												
Burr Ridge	—	—	—	.048	.066	—	—	—	—	—	—	—
Cook Co.	—	—	—	.056	.075	—	—	—	—	—	—	—
Total	—	—	—	—	—	—	—	—	—	—	—	—
Oakbrook Terrace	—	—	—	—	—	—	—	—	—	—	—	.032
Wayne	—	—	—	—	—	—	—	—	—	—	—	—
Kane Co.	—	—	—	—	—	—	—	—	—	—	—	—
Total	—	—	—	—	—	—	—	—	—	—	—	—
Willowbrook	—	—	—	—	—	—	—	—	—	—	—	—
EDGAR COUNTY												
Brocton	—	—	—	—	—	—	—	—	—	—	—	—
Chrisman	—	—	—	—	—	.150	—	—	—	—	—	.040
Hume	—	—	—	.075	—	—	—	—	—	—	—	—
Kansas	—	—	—	—	—	—	—	—	—	—	—	—
Metcalf	—	—	—	—	—	—	—	—	—	—	—	—
Redmon	—	—	—	—	—	—	—	—	—	—	—	—
Vermilion	—	—	—	—	—	—	—	—	—	—	—	—
EDWARDS COUNTY												
Albion	.123	.200	—	.150	—	.150	.200	—	—	—	—	—
Bone Gap	—	—	—	.142	—	—	.095	—	—	—	—	.036
Browns	—	.200	—	.070	—	—	.075	—	—	—	—	—
Grayville	.170	.150	—	.150	—	.150	.200	—	—	—	—	.123
White Co.	.170	.150	—	.150	—	.150	.200	—	—	—	—	.123
Total	—	—	—	—	—	—	—	—	—	—	—	—
West Salem	—	.200	—	.150	—	.150	.200	—	—	—	—	.050
EFFINGHAM COUNTY												
Altamont	.350	—	—	.075	—	.108	.179	—	—	—	—	—
Beecher City	—	—	—	—	—	—	—	—	—	—	—	—
Dieterick	—	—	—	—	—	—	—	.026	—	—	—	—
Edgewood	—	.200	—	—	—	—	.200	.064	—	—	—	.084
Mason	—	.200	—	—	—	—	—	—	—	—	—	.230
Montrose	—	—	—	—	—	—	—	.140	—	—	—	—
Shumway	—	—	—	—	—	—	—	—	—	—	—	—
Teutopolis	—	—	—	—	—	—	—	—	—	—	—	.090
Watson	—	.150	—	—	—	—	—	—	—	—	—	.071
FAYETTE COUNTY												
Bingham	—	—	—	—	—	—	—	—	—	—	—	—
Brownstown	—	—	—	.050	—	—	—	—	—	—	—	—
Farina	—	—	—	.150	—	—	—	—	—	—	—	—
Ramsey	—	.100	—	.075	—	.095	—	—	—	—	—	.020
St. Elmo	—	—	—	—	—	.150	—	—	—	—	.050	.137
St. Peter	—	—	—	—	—	—	—	—	—	—	—	—
FORD COUNTY												
Cabery	—	—	—	—	—	—	.180	—	—	—	—	—
Kankakee Co.	—	—	—	—	—	—	.200	—	—	—	—	—
Total	—	—	—	—	—	—	—	—	—	—	—	—
Elliott	—	.100	—	.075	—	—	.200	—	—	—	—	—
Kempton	—	—	—	.061	—	—	.150	.027	.060	—	—	.055
Melvin	—	—	—	.075	—	—	.200	—	.060	—	—	—
Piper City	.135	—	—	.150	—	—	.200	—	—	—	—	—
Roberts	—	—	—	—	—	—	—	—	—	—	—	—
Sibley	—	—	—	—	—	—	.200	—	.060	—	—	—
FRANKLIN COUNTY												
Buckner	—	.075	—	.075	—	—	.200	.180	—	—	—	.890
Coella	—	—	—	—	—	—	.060	—	—	.050	—	—
Ewing	—	.075	—	—	—	—	.165	—	—	.050	—	—
Freeman Spur	—	.075	—	.075	—	—	—	.207	.018	—	—	.100
Williamson Co.	—	.075	—	.075	—	—	—	.207	.018	—	—	.250
Total	—	—	—	—	—	—	—	—	—	—	—	—
Logan	—	—	—	—	—	—	.200	—	—	—	—	—
Macedonia	—	—	—	—	—	—	—	—	—	—	—	—
Hamilton Co.	—	—	—	—	—	—	—	—	—	—	—	—
Total	—	—	—	—	—	—	—	—	—	—	—	—
Orient	—	—	—	—	—	—	.200	—	—	.050	—	.130
Royalton	—	.075	—	.075	—	—	.144	.089	—	.050	—	.107
Sesser	.290	—	—	.075	—	.036	.167	—	—	.050	—	.298
Thompsonville	—	—	—	—	—	—	—	.200	—	.050	—	.070
Valier	—	.075	—	.075	—	—	.145	.070	.060	.050	—	.135
West City	—	—	—	—	—	—	.180	—	—	—	—	.010
Zeigler	.470	—	—	—	—	.140	.200	—	—	.050	.040	.160

Table 7 — continued

Municipality	Valuation (thousands of dollars)	Total Levy	Tax Rate %	Current Taxes Extended					Corporate Rate %	Bonds and Interest Rate %
				Total	Farm	Non-Farm	Personalty	Railroads		
FULTON COUNTY										
Astoria	3,912	323,650	1.053	41,198	2,286	35,714	2,860	338	.250	.342
Avon	2,856	272,028	1.295	36,989	464	33,161	2,910	454	.277	.618
Banner	—	NO LEVY	—	—	—	—	—	—	—	—
Bryant	502	8,700	.240	1,204	49	1,109	37	9	.240	—
Cuba	4,704	273,520	1.046	49,205	5,349	41,227	2,122	507	.286	.434
Dunfermline	563	26,000	.405	2,278	96	2,113	69	—	.333	—
Ellisville	271	7,200	.500	1,356	348	984	24	—	.300	—
Fairview	1,946	182,222	1.005	19,556	3,460	14,261	1,659	176	.438	.317
Ipava	1,417	12,486	.413	5,853	133	5,122	419	179	.262	—
Liverpool	232	1,600	.330	767	—	722	45	—	.330	—
London Mills	1,055	53,050	.844	8,901	1,760	6,852	289	—	.271	.405
Knox Co.	41	53.050	.844	342	131	205	6	—	.271	.405
Total	1,096	—	—	9,243	1,891	7,057	295	—	—	—
Marietta	186	14,542	.267	496	84	392	20	—	.267	—
Morris	558	4,200	.639	3,566	1,115	2,127	164	160	.282	—
Smithfield	627	5,205	.291	1,824	1,003	713	85	23	.291	—
St. David	1,399	53,300	.267	3,736	109	3,397	80	150	.267	—
Table Grove	1,956	18,835	.416	8,137	50	4,187	3,865	35	.261	—
Vermont	2,006	42,550	.900	18,050	2,168	13,800	1,615	469	.275	—
GALLATIN COUNTY										
Equality	1,086	11,000	.250	2,714	38	2,383	223	70	.250	—
Junction	234	2,730	.250	585	178	286	32	89	.250	—
New Haven	663	465,300	.250	1,658	155	1,382	121	—	.250	—
Old Shawneetown	1,743	11,500	.500	8,716	5,354	—	3,186	176	.250	—
Omaha	713	6,175	.575	4,099	238	3,256	502	103	.250	.325
Ridgeway	3,200	8,800	.250	8,000	94	6,315	1,552	39	.250	—
Shawneetown	3,677	26,000	.375	13,788	32	12,715	937	104	.250	—
GREENE COUNTY										
Eldred	615	1,560	.254	1,561	—	1,261	300	—	—	.254
Greenfield	3,974	177,450	.436	17,329	—	15,125	2,002	202	.286	—
Hillview	427	13,950	.289	1,235	—	1,145	57	33	.289	—
Kane	867	60,450	.285	2,471	—	2,374	65	32	.285	—
Rockbridge	608	16,400	.305	1,855	—	1,750	46	59	.305	—
Roodhouse	5,620	98,167	1.567	88,058	—	77,228	9,771	1,059	.277	.239
Wilmington	196	1,000	.292	573	—	541	32	—	.292	—
GRUNDY COUNTY										
Braceville	1,988	27,155	.609	12,116	642	10,386	1,023	65	.250	—
Carbon Hill	1,355	5,300	.250	3,388	—	3,310	78	—	.250	—
Diamond	2,900	4,500	.155	4,504	10	4,368	126	—	.155	—
E. Brooklyn	336	1,970	.250	840	—	820	20	—	.250	—
Eileen	2,122	14,325	.504	10,684	—	10,272	264	148	.250	.107
Gardner	6,053	59,755	.699	42,292	265	38,016	3,903	108	.250	.249
Godley	175	2,395	.217	380	140	218	14	8	.217	—
Will Co.	1,770	2,395	.126	2,223	108	458	1,657	—	.126	—
Total	1,945	—	—	2,603	248	676	1,671	8	—	—
Kinsman	532	10,965	.326	1,732	—	1,517	108	107	.250	—
Mazon	3,406	47,050	.715	24,353	440	20,514	2,107	1,292	.250	.247
Minooka	8,204	196,758	.816	66,916	1,195	61,321	4,147	253	.250	.302
Will Co.	543	196,758	.812	4,413	105	4,240	68	—	.250	.302
Total	8,747	—	—	71,329	1,300	65,561	4,215	253	—	—
S. Wilmington	2,124	8,798	.360	7,655	72	7,359	224	—	.250	.110
Verona	781	7,850	.250	1,952	46	1,535	128	243	.250	—
HAMILTON COUNTY										
Belle Prairie	63	340	.250	159	101	57	1	—	.250	—
Broughton	470	9,095	.250	1,174	373	623	77	101	.250	—
Dahlgren	966	22,570	.250	2,415	553	1,705	76	81	.250	—
Macedonia	60	1,365	.250	151	84	67	—	—	.250	—
Franklin Co.	25	1,365	.250	63	41	21	1	—	.250	—
Total	85	—	—	214	125	88	1	—	—	—
HANCOCK COUNTY										
Augusta	1,937	57,633	.803	15,559	133	13,837	1,472	117	.250	.124
Basco	307	2,150	.345	1,059	20	866	173	—	.269	—
Bently	126	1,025	.350	441	18	284	54	85	.250	—
Bowen	1,474	18,105	.310	4,570	67	3,942	503	58	.250	—
Dallas City	2,202	81,406	.617	13,583	532	12,047	803	201	.295	—
Henderson Co.	701	81,405	.617	4,326	55	3,838	243	190	.295	—
Total	2,903	—	—	17,909	587	15,885	1,046	391	—	—
Elvaston	622	2,630	.343	2,133	296	867	929	41	.283	—
Ferris	717	9,680	.413	2,965	1,392	1,242	286	45	.287	—
LaHarpe	3,542	67,786	.849	30,078	58	26,754	3,113	153	.269	—
Nauvoo	2,989	59,170	1.109	33.135	95	31,117	1,923	—	.250	.271
Plymouth	1,107	10,905	.434	4,804	34	4,278	441	51	.250	—
Pontoosuc	445	13,175	.440	1,957	472	1,128	178	179	.291	—
West Point	269	1,750	.312	838	9	757	72	—	.252	—
Warsaw	4,564	69,224	.929	42,412	2,220	35,862	4,154	176	.270	—
HARDIN COUNTY										
Cave-in-Rock	683	62,690	.785	5,361	851	4,305	205	—	.250	.535
Elizabethtown	714	40,390	.980	6,995	969	5,509	517	—	.250	.730
Rosiclare	3,970	279,002	.598	23,738	4,947	12,059	6,634	98	.250	—
HENDERSON COUNTY										
Biggsville	1,219	7,310	.250	3,047	25	2,749	231	42	.250	—
Dallas City	701	81,405	.617	4,326	55	3,838	243	190	.295	—
Hancock Co.	2,202	81,406	.617	13,583	532	12,047	803	201	.295	—
Total	2,903	—	—	17,909	587	15,885	1,046	391	—	—
Gladstone	741	17,290	.670	4,964	58	4,613	133	160	.250	—
Gulf Port	2,016	12,000	.250	5,040	73	4,345	527	95	.250	—
Lomax	1,137	11,725	.250	2,843	229	2,322	130	162	.250	—
Media	894	NO LEVY	—	—	—	—	—	—	—	—
Oquawka	4,261	20,897	.492	20,963	164	19,656	1,143	—	.191	.242
Raritan	483	4,650	.250	1,207	—	1,055	152	—	.250	—
Stronghurst	3,915	69,770	.351	13,742	291	12,146	1,112	193	.250	—
HENRY COUNTY										
Alpha	2,938	35,764	.884	25,973	—	24,401	1,327	245	.338	.237
Andover	1,826	9,000	.463	8,455	—	7,957	498	—	.438	—
Annawan	4,135	78,000	.566	23,404	—	20,845	2,503	56	.273	—
Atkinson	3,835	40,800	.729	27,959	—	25,989	1,848	122	.250	—
Bishop Hill	410	2,720	.250	1,025	—	993	32	—	.250	—
Cambridge	8,631	69,870	.806	69,568	—	64,700	4,792	76	.221	.221
Cleveland	807	3,000	.260	2,098	—	1,898	200	—	.250	—
Colona	5,913	33,560	.423	25,011	—	23,793	1,156	62	.196	—

Table 7 — continued

Municipality	I.M.R.F. Rate %	Fire Protection Rate %	Firemen's Pension Rate %	Police Protection Rate %	Policemen's Pension Rate %	Library Rate %	Garbage Disposal Rate %	Audit Rate %	Street and Bridge Rate %	Street Lighting Rate %	Public Benefit Rate %	Other Funds Rate %
FULTON COUNTY												
Astoria	.384	—	—	—	—	.077	—	—	—	—	—	—
Avon	—	—	—	—	—	.400	—	—	—	—	—	—
Banner	—	—	—	—	—	—	—	—	—	—	—	—
Bryant	—	—	—	—	—	—	—	—	—	—	—	—
Cuba	—	—	—	—	—	—	.258	—	—	—	—	—
Dunfermline	—	—	—	—	—	—	.072	—	—	—	—	—
Ellisville	—	—	—	—	—	—	.200	—	—	—	—	—
Fairview	—	—	—	.050	—	—	.200	—	—	—	—	—
Ipava	—	—	—	.036	—	—	.115	—	—	—	—	—
Liverpool	—	—	—	—	—	—	—	—	—	—	—	—
London Mills	—	—	—	.048	—	—	.120	—	—	—	—	—
Knox Co.	—	—	—	.048	—	—	.120	—	—	—	—	—
Total	—	—	—	—	—	—	—	—	—	—	—	—
Marietta	—	—	—	—	—	—	—	—	—	—	—	—
Norris	—	—	—	.072	—	—	.200	—	.060	—	—	.025
Smithfield	—	—	—	—	—	—	—	—	—	—	—	—
St. David	—	—	—	—	—	—	—	—	—	—	—	—
Table Grove	—	—	—	—	—	—	.077	—	.057	—	.021	—
Vermont	—	—	—	—	—	.075	.200	—	.100	—	.050	.200
GALLATIN COUNTY												
Equality	—	—	—	—	—	—	—	—	—	—	—	—
Junction	—	—	—	—	—	—	—	—	—	—	—	—
New Haven	—	—	—	—	—	—	—	—	—	—	—	—
Old Shawneetown	—	.200	—	—	—	—	—	—	—	—	—	.050
Omaha	—	—	—	—	—	—	—	—	—	—	—	—
Ridgeway	—	—	—	—	—	—	—	—	—	—	—	—
Shawneetown	—	—	—	—	—	.110	—	—	—	—	—	.015
GREENE COUNTY												
Eldred	—	—	—	—	—	—	—	—	—	—	—	—
Greenfield	—	—	—	—	—	.150	—	—	—	—	—	—
Hillview	—	—	—	—	—	—	—	—	—	—	—	—
Kane	—	—	—	—	—	—	—	—	—	—	—	—
Rockbridge	—	—	—	—	—	—	—	—	—	—	—	—
Roodhouse	—	—	—	.075	—	.178	.200	.267	.060	—	—	.271
Wilmington	—	—	—	—	—	—	—	—	—	—	—	—
GRUNDY COUNTY												
Braceville	—	.200	—	—	—	—	—	.036	.100	—	—	.023
Carbon Hill	—	—	—	—	—	—	—	—	—	—	—	—
Diamond	—	—	—	—	—	—	—	—	—	—	—	—
E. Brooklyn	—	—	—	—	—	—	—	—	—	—	—	—
Eileen	—	—	—	.047	—	—	—	.029	.071	—	—	—
Gardner	—	—	—	—	—	—	.200	—	—	—	—	—
Godley	—	—	—	—	—	—	—	—	—	—	—	—
Will Co.	—	—	—	—	—	—	—	—	—	—	—	—
Total	—	—	—	—	—	—	—	—	—	—	—	—
Kinsman	—	—	—	—	—	—	—	.038	.038	—	—	—
Mazon	.053	.059	—	—	—	—	—	—	.100	—	—	.006
Minooka	.148	—	—	—	—	—	—	.029	.028	—	—	.059
Will Co.	.152	—	—	—	—	—	—	.029	—	.019	—	.060
Total	—	—	—	—	—	—	—	—	—	—	—	—
S. Wilmington	—	—	—	—	—	—	—	—	—	—	—	—
Verona	—	—	—	—	—	—	—	—	—	—	—	—
HAMILTON COUNTY												
Belle Prairie	—	—	—	—	—	—	—	—	—	—	—	—
Broughton	—	—	—	—	—	—	—	—	—	—	—	—
Dahlgren	—	—	—	—	—	—	—	—	—	—	—	—
Macedonia	—	—	—	—	—	—	—	—	—	—	—	—
Franklin Co.	—	—	—	—	—	—	—	—	—	—	—	—
Total	—	—	—	—	—	—	—	—	—	—	—	—
HANCOCK COUNTY												
Augusta	—	—	—	.075	—	—	.176	.019	.060	—	—	.099
Basco	—	—	—	—	—	—	—	.016	.060	—	—	—
Bently	—	—	—	—	—	—	—	.040	.060	—	—	—
Bowen	—	—	—	—	—	—	—	—	.060	—	—	—
Dallas City	—	—	—	.075	—	—	—	.021	.060	—	—	.166
Henderson Co.	—	—	—	.075	—	—	—	.021	.060	—	—	.166
Total	—	—	—	—	—	—	—	—	—	—	—	—
Elvaston	—	—	—	—	—	—	—	—	.060	—	—	—
Ferris	—	—	—	—	—	—	—	—	.060	—	—	.066
LaHarpe	.267	—	—	.075	—	.150	—	.028	.060	—	—	—
Nauvoo	—	—	—	.075	—	.270	—	.024	.060	—	—	.159
Plymouth	—	—	—	.075	—	—	—	.013	.060	—	—	.036
Pontoosuc	—	—	—	.075	—	—	—	—	.060	—	—	.014
West Point	—	—	—	—	—	—	—	—	.060	—	—	—
Warsaw	—	—	—	.075	—	.334	.132	—	.100	—	—	.018
HARDIN COUNTY												
Cave-in-Rock	—	—	—	—	—	—	—	—	—	—	—	—
Elizabethtown	—	—	—	—	—	—	—	—	—	—	—	—
Rosiclare	—	—	—	—	—	.215	—	—	—	—	—	.133
HENDERSON COUNTY												
Biggsville	—	—	—	—	—	—	—	—	—	—	—	—
Dallas City	—	—	—	.075	—	—	—	.021	.060	—	—	.166
Hancock Co.	—	—	—	.075	—	—	—	.021	.060	—	—	.166
Total	—	—	—	—	—	—	—	—	—	—	—	—
Gladstone	—	.270	—	.150	—	—	—	—	—	—	—	—
Gulf Port	—	—	—	—	—	—	—	—	—	—	—	—
Lomax	—	—	—	—	—	—	—	—	—	—	—	—
Media	—	—	—	—	—	—	—	—	—	—	—	—
Oquawka	—	—	—	—	—	—	—	—	—	—	—	.059
Raritan	—	—	—	—	—	—	—	—	—	—	—	—
Stronghurst	—	—	—	—	—	—	.101	—	.018	—	—	—
HENRY COUNTY												
Alpha	.031	—	—	.075	—	—	—	—	—	—	—	.203
Andover	—	—	—	—	—	—	—	—	.018	—	—	.007
Annawan	—	—	—	.075	—	—	.200	—	.018	—	—	—
Atkinson	—	—	—	—	—	—	.170	—	.018	—	.026	.265
Bishop Hill	—	—	—	—	—	—	—	—	—	—	—	—
Cambridge	—	—	—	.070	—	—	.168	—	.018	—	.048	.060
Cleveland	—	—	—	—	—	—	—	—	—	—	—	.010
Colona	.068	—	—	—	—	—	—	—	.051	—	.050	.058

Table 7 — continued

Municipality	Valuation (thousands of dollars)	Total Levy	Tax Rate %	Current Taxes Extended					Corporate Rate %	Bonds and Interest Rate %
				Total	Farm	Non-Farm	Personalty	Railroads		
HENRY COUNTY — concluded										
Hooppole	810	13,330	.551	4,462	—	4,001	461	—	.250	—
Orion	7,899	144,697	1.034	81,680	—	73,419	8,160	101	.438	.230
Woodhull	3,471	18,742	.445	15,448	—	13,942	1,456	50	.250	.195
IROQUOIS COUNTY										
Ashkum	3,365	113,107	.574	19,318	558	16,035	1,401	1,324	.250	—
Beaverville	1,092	8,750	.483	5,274	5	3,863	527	879	.250	—
Buckley	1,855	128,691	1.487	27,578	3,051	20,675	916	2,936	.250	.942
Chebanse	2,076	70,400	.513	10,648	1,420	8,527	535	166	.438	—
Kankakee Co.	925	70,400	.513	4,745	2	4,160	433	150	.438	—
Total	3,001	—	—	15,393	1,422	12,687	968	316	—	—
Cissna Park	4,058	108,550	1.467	59,532	8,204	44,462	5,243	1,623	.438	.580
Clifton	4,952	105,750	.502	24,861	1,631	21,390	1,684	156	.250	—
Crescent City	2,473	17,250	.470	11,626	2,522	8,072	530	502	.250	—
Danforth	1,823	16,100	.702	12,798	720	8,757	752	2,569	.438	—
Donovan	1,079	15,490	.549	5,924	2,039	3,254	585	46	.250	—
Gilman	7,694	360,154	.495	38,085	11,368	23,362	2,757	598	.250	—
Iroquois	816	11,200	.316	2,579	386	2,014	144	35	.250	—
Loda	1,485	26,000	.325	4,826	209	3,655	783	179	.250	—
Martinton	1,186	12,250	.615	7,295	716	3,477	367	2,735	.250	—
Milford	4,992	57,350	.983	49,067	13,199	30,470	5,028	370	.165	—
Onarga	4,415	63,100	1.225	54,084	3,815	38,947	10,108	1,214	.438	—
Papineau	597	10,200	.755	4,506	458	2,208	113	1,727	.333	—
Sheldon	3,983	40,300	.830	33,061	1,710	29,315	1,557	479	.438	—
Thawville	640	24,995	.606	3,881	1,046	2,518	165	152	.250	.275
Wellington	1,079	14,950	.952	10,269	55	7,939	1,308	967	.250	.445
Woodland	990	21,500	1.428	14,132	3,989	6,058	1,304	2,781	.250	.615
JACKSON COUNTY										
Ava	1,093	13,205	.325	3,551	58	3,152	299	42	.250	—
Campbell Hill	649	6,225	.439	2,847	22	2,619	186	20	.250	.189
DeSota	2,852	17,800	.613	17,481	56	16,392	823	210	.245	—
Dowell	385	3,950	1.017	3,912	94	3,470	261	87	.250	—
Elkville	1,229	11,500	.892	10,969	—	10,002	858	109	.250	—
Gorham	681	16,635	1.031	7,020	135	3,607	274	3,004	.262	—
Grand Tower	1,420	19,299	.684	9,711	126	9,068	423	94	.250	—
Makanda	819	41,800	.569	4,661	2,278	1,727	575	81	.250	—
Vergennes	458	14,613	1.005	4,606	—	4,258	299	49	.250	.287
JASPER COUNTY										
Hildalgo	328	7,300	.250	819	314	288	27	190	.250	—
Rose Hill	297	2,110	.250	742	397	249	74	22	.250	—
St. Marie	966	12,430	.502	4,847	137	4,396	314	—	.250	.252
Wheeler	336	6,862	.318	1,067	342	664	48	13	.250	—
Willow Hill	678	6,770	.545	3,697	1,292	1,442	367	596	.313	.232
Yale	314	12,600	.250	784	304	369	111	—	.250	—
JEFFERSON COUNTY										
Belle Rive	592	9,280	.450	2,666	324	2,068	51	223	.250	—
Bluford	995	17,781	.755	7,512	1,211	5,122	677	502	.259	.496
Bonnie	794	3,000	.250	1,985	565	1,268	61	91	.250	—
Dix	865	9,000	.250	2,164	1,117	832	136	79	.250	—
Ina	1,180	17,500	.250	2,951	1,123	1,567	109	152	.250	—
Nason	399	750	.165	658	53	586	9	11	.165	—
Waltonville	771	5,750	.250	1,928	182	1,426	125	195	.250	—
Woodlawn	689	3,885	.570	3,929	851	2,310	387	381	.250	.320
JERSEY COUNTY										
Brighton	833	127,279	.571	4,754	2,374	2,308	63	9	.286	.089
Macoupin Co.	4,976	127,279	.571	28,411	156	26,879	1,231	145	.286	.089
Total	5,809	—	—	33,165	2,530	29,187	1,294	154	—	—
Elsah	885	8,200	.552	4,881	1,258	3,355	268	—	.269	—
Fidelity	94	700	.269	253	—	235	18	—	.269	—
Fieldon	389	1,450	.269	1,046	99	898	49	—	.269	—
Grafton	1,750	102,300	.408	7,144	906	5,394	844	—	.268	—
Otterville	253	9,400	.717	1,814	912	870	32	—	.268	—
JoDAVIESS COUNTY										
Apple River	1,063	23,320	.843	8,959	584	7,733	578	64	.276	—
East Dubuque	7,193	168,550	1.170	86,466	—	77,579	8,275	612	.302	.373
Elizabeth	2,949	69,125	.724	21,345	39	18,794	2,512	—	.280	.325
Hanover	2,555	91,000	.909	23,231	155	22,160	916	—	.272	—
Menominee	618	NO LEVY	—	—	—	—	—	—	—	—
Nora	334	4,870	.289	965	381	495	64	25	.289	—
Scales Mound	872	17,300	1.085	9,463	—	8,357	1,056	50	.266	—
Stockton	6,542	59,500	.910	59,496	53	54,558	4,885	—	.275	.398
Warren	5,452	121,269	1.048	57,135	—	49,482	7,455	198	.239	.158
JOHNSON COUNTY										
Belknap	192	7,400	.333	639	200	375	7	57	.333	—
Buncombe	375	34,560	.333	1,250	73	999	80	98	.333	—
Cypress	539	20,360	.333	1,795	171	1,367	96	161	.333	—
Goreville	2,456	36,370	1.006	24,711	1,027	21,643	1,357	684	.333	.277
New Burnside	341	1,250	.333	1,135	142	845	89	59	.333	—
Simpson	58	489	.333	194	35	159	—	—	.333	—
Vienna	4,156	41,100	.890	36,994	1,007	31,210	4,657	120	.333	.168
KANE COUNTY										
Burlington	2,140	39,805	.893	19,114	544	17,249	1,281	40	.333	.338
Elburn	7,735	429,899	1.334	103,189	398	97,966	4,693	132	.250	.658
Gilberts	2,640	28,450	.250	6,599	645	5,772	169	13	.250	—
Hampshire	9,736	196,681	.720	70,121	2,427	60,643	6,940	111	.250	.316
Maple Park	2,288	47,635	1.142	26,119	810	24,365	891	53	.250	.449
Pingree Grove	754	1,500	.201	1,516	389	1,032	77	18	.201	—
Sleepy Hollow	13,671	661,785	1.477	201,855	846	197,058	3,951	—	.333	.786
Sugar Grove	6,566	52,500	.508	33,360	2,389	30,068	787	116	.333	—
Valley View	4,872	37,600	.573	27,899	—	26,886	1,013	—	.333	—
Wayne	7,099	NO LEVY	—	—	—	—	—	—	—	—
DuPage Co.	4,128	NO LEVY	—	—	—	—	—	—	—	—
Total	11,227	—	—	—	—	—	—	—	—	—
KANKAKEE COUNTY										
Aroma Park	1,602	90,935	.582	9,322	431	8,069	770	52	.250	—
Bonfield	735	39,550	.394	2,895	32	2,750	113	—	.250	—
Buckingham	754	7,520	.330	2,489	114	2,243	115	17	.330	—

Table 7 — continued

Municipality	I.M.R.F. Rate %	Fire Protection Rate %	Firemen's Pension Rate %	Police Protection Rate %	Policemen's Pension Rate %	Library Rate %	Garbage Disposal Rate %	Audit Rate %	Street and Bridge Rate %	Street Lighting Rate %	Public Benefit Rate %	Other Funds Rate %
HENRY COUNTY - concluded												
Hooppole	—	—	—	.075	—	—	.200	—	.018	—	—	.008
Orion	.140	—	—	.150	—	—	—	—	.038	—	—	.038
Woodhull	—	—	—	—	—	—	—	—	—	—	—	—
IROQUOIS COUNTY												
Ashkum	—	—	—	—	—	—	.200	—	—	—	—	.124
Beaverville	—	—	—	—	—	—	.096	.071	—	—	—	.066
Buckley	—	—	—	—	—	—	—	—	—	—	—	.295
Chebanse	—	—	—	—	—	—	—	—	—	—	—	.075
Kankakee Co.	—	—	—	—	—	—	—	—	—	—	—	.075
Total	—	—	—	—	—	—	—	—	—	—	—	—
Cissna Park	—	—	—	.075	—	—	.200	.023	—	—	—	.151
Clifton	—	—	—	—	—	—	—	—	—	—	—	.252
Crescent City	—	—	—	—	—	—	.101	.042	—	—	—	.077
Danforth	—	—	—	—	—	—	.142	.034	—	—	—	.088
Donovan	—	—	—	—	—	—	—	.085	—	—	—	.214
Gilman	—	—	—	—	—	—	.200	—	—	—	—	.045
Iroquois	—	—	—	—	—	—	—	—	—	—	—	.066
Loda	—	—	—	—	—	—	—	—	—	—	—	.075
Martinton	—	—	—	—	—	—	.200	.070	—	—	—	.095
Milford	.227	—	—	.075	—	—	.200	.052	—	—	—	.264
Onarga	—	—	—	.075	—	.230	.140	.058	—	—	—	.284
Papineau	—	—	—	.075	—	—	.200	.052	—	—	—	.095
Sheldon	—	—	—	.075	—	—	.129	.018	—	—	—	.170
Thawville	—	—	—	—	—	—	—	.081	—	—	—	—
Wellington	—	—	—	—	—	—	.116	.025	—	—	—	.116
Woodland	—	—	—	.075	—	—	.200	.083	—	—	—	.205
JACKSON COUNTY												
Ava	—	.075	—	—	—	—	—	—	—	—	—	—
Campbell Hill	—	—	—	—	—	—	—	—	—	—	—	—
DeSoto	—	.074	—	—	—	—	.053	.030	.060	.049	—	.120
Dowell	—	—	—	.075	—	—	.117	.078	.060	.050	—	.387
Elkville	—	.075	—	.075	—	—	.098	.041	.060	.050	—	.243
Gorham	—	.059	—	—	—	—	.200	.059	.100	.050	—	.301
Grand Tower	—	.077	—	.075	—	—	.042	.028	.060	.050	—	.102
Makanda	—	—	—	—	—	—	—	—	.060	.050	—	.209
Vergennes	—	.075	—	—	—	—	.131	.152	.060	.050	—	—
JASPER COUNTY												
Hildalgo	—	—	—	—	—	—	—	—	—	—	—	—
Rose Hill	—	—	—	—	—	—	—	—	—	—	—	—
St. Marie	—	—	—	—	—	—	—	—	—	—	—	—
Wheeler	—	.068	—	—	—	—	—	—	—	—	—	—
Willow Hill	—	—	—	—	—	—	—	—	—	—	—	—
Yale	—	—	—	—	—	—	—	—	—	—	—	—
JEFFERSON COUNTY												
Belle Rive	—	.200	—	—	—	—	—	—	—	—	—	—
Bluford	—	—	—	—	—	—	—	—	—	—	—	—
Bonnie	—	—	—	—	—	—	—	—	—	—	—	—
Dix	—	—	—	—	—	—	—	—	—	—	—	—
Ina	—	—	—	—	—	—	—	—	—	—	—	—
Nason	—	—	—	—	—	—	—	—	—	—	—	—
Waltonville	—	—	—	—	—	—	—	—	—	—	—	—
Woodlawn	—	—	—	—	—	—	—	—	—	—	—	—
JERSEY COUNTY												
Brighton	—	.115	—	.075	—	—	—	—	—	—	—	.006
Macoupin Co.	—	.115	—	.075	—	—	—	—	—	—	—	.006
Total	—	—	—	—	—	—	—	—	—	—	—	—
Elsah	—	—	—	.075	—	—	—	.030	.060	—	—	.118
Fidelity	—	—	—	—	—	—	—	—	—	—	—	—
Fieldon	—	—	—	—	—	—	—	—	—	—	—	—
Grafton	—	—	—	—	—	—	—	.030	.060	—	.050	—
Otterville	—	—	—	—	—	—	—	.389	.060	—	—	—
JoDAVIESS COUNTY												
Apple River	—	.188	—	—	—	—	.028	.047	—	—	—	.304
East Dubuque	—	—	—	—	—	.122	.200	—	—	—	—	.173
Elizabeth	—	—	—	—	—	.119	—	—	—	—	—	—
Hanover	—	—	—	.075	—	—	.200	.078	.100	—	.050	.134
Menomine	—	—	—	—	—	—	—	—	—	—	—	—
Nora	—	—	—	—	—	—	—	—	—	—	—	—
Scales Mound	—	—	—	.075	—	—	.300	.052	.100	—	—	.292
Stockton	—	—	—	—	—	—	.184	—	.046	—	—	.007
Warren	—	.075	—	.075	—	—	—	.033	—	.100	—	.368
JOHNSON COUNTY												
Belknap	—	—	—	—	—	—	—	—	—	—	—	—
Buncombe	—	—	—	—	—	—	—	—	—	—	—	—
Cypress	—	—	—	—	—	—	—	—	—	—	—	—
Goreville	.171	—	—	.122	.073	—	—	—	—	—	—	.030
New Burnside	—	—	—	—	—	—	—	—	—	—	—	—
Simpson	—	—	—	—	—	—	—	—	—	—	—	—
Vienna	—	.075	—	—	—	.150	.164	—	—	—	—	—
KANE COUNTY												
Burlington	.094	—	—	—	—	—	—	.057	—	—	—	.071
Elburn	.183	—	—	—	.150	—	—	.014	—	—	—	.079
Gilberts	—	—	—	—	—	—	—	—	—	—	—	—
Hampshire	—	—	—	.150	—	—	—	—	—	—	—	.004
Maple Park	.053	—	—	.150	—	.150	—	.040	.050	—	—	—
Pingree Grove	—	—	—	—	—	—	—	—	—	—	—	—
Sleepy Hollow	—	—	—	.075	—	—	—	.022	—	.022	—	.237
Sugar Grove	—	—	—	.075	—	—	—	.054	—	—	—	.046
Valley View	—	—	—	.075	—	—	—	.031	.019	—	—	.115
Wayne	—	—	—	—	—	—	—	—	—	—	—	—
DuPage Co.	—	—	—	—	—	—	—	—	—	—	—	—
Total	—	—	—	—	—	—	—	—	—	—	—	—
KANKAKEE COUNTY												
Aroma Park	—	—	—	.075	—	—	—	.035	—	—	—	.222
Bonfield	—	—	—	.075	—	—	—	—	—	—	—	.069
Buckingham	—	—	—	—	—	—	—	—	—	—	—	—

Table 7 — continued

Municipality	Valuation (thousands of dollars)	Total Levy	Tax Rate %	Current Taxes Extended					Corporate Rate %	Bonds and Interest Rate %
				Total	Farm	Non-Farm	Personalty	Railroads		
KANKAKEE COUNTY — concluded										
Cabery	357	7,761	.450	1,605	132	1,095	333	45	.250	—
Ford Co.	496	7,761	.430	2,133	137	1,713	205	78	.250	—
Total	853	—	—	3,738	269	2,808	538	123	—	—
Chabanse	925	70,400	.513	4,745	2	4,160	433	150	.438	—
Iroquois Co.	2,076	70,400	.513	10,648	1,420	8,527	535	166	.438	—
Total	3,001	—	—	15,393	1,422	12,687	968	316	—	—
Essex	1,477	13,460	.325	4,801	882	3,432	298	189	.250	—
Grant Park	4,528	115,200	.678	30,701	—	24,799	2,903	2,999	.333	—
Herscher	6,820	413,323	.748	51,016	1,916	32,553	16,220	327	.333	.230
Irwin	348	850	.249	866	30	750	62	24	.249	—
Pembroke	916	80,565	.619	5,673	633	4,717	272	51	.250	—
Reddick	764	3,010	.353	2,698	36	2,143	388	131	.234	—
Livingston Co.	113	3,010	.353	400	—	349	30	21	.234	—
Total	877	—	—	3,098	36	2,492	418	152	—	—
St. Anne	3,558	56,392	1.411	50,204	429	41,699	5,452	2,624	.250	.521
KENDALL COUNTY										
Lisbon	857	5,150	.450	3,857	188	3,365	304	—	.250	—
Millington	647	11,650	.325	2,102	26	1,962	93	21	.250	—
LaSalle Co.	470	11,650	.325	1,528	90	1,410	19	9	.250	—
Total	1,117	—	—	3,630	116	3,372	112	30	—	—
Newark	3,636	73,400	.401	14,596	453	12,699	1,444	—	.266	—
Oswego	15,061	76,425	.475	71,525	417	67,374	3,671	63	.193	.072
Yorkville	19,553	100,423	.519	101,460	638	94,935	5,824	63	.103	—
KNOX COUNTY										
Altona	2,272	25,601	.756	17,179	668	15,610	672	229	.252	.304
East Galesburg	2,650	115,100	.737	19,527	673	18,091	346	417	.319	—
Henderson	1,125	24,445	.510	5,736	—	5,087	297	352	.264	.210
London Mills	41	53,050	.844	342	131	205	6	—	.271	.405
Fulton Co.	1,055	53,050	.844	8,901	1,760	6,852	289	—	.271	.405
Total	1,096	—	—	9,243	1,891	7,057	295	—	—	—
Maquon	889	16,065	.670	5,959	—	5,362	413	184	.250	.420
Oneida	3,461	26,839	.622	21,525	148	18,938	2,218	221	.293	.179
Rio	1,008	13,068	.266	2,680	129	2,187	228	136	.266	—
St. Augustine	517	5,630	.266	1,375	137	1,095	79	64	.266	—
Victoria	1,370	12,309	.677	9,275	633	8,152	490	—	.260	.325
Wataga	3,131	17,025	.402	12,588	196	11,673	465	254	.266	.073
Williamsfield	2,654	88,225	.294	7,802	253	6,598	643	308	.267	—
Yates City	2,914	66,450	.263	7,664	32	7,171	314	147	.263	—
LAKE COUNTY										
Bannockburn	11,027	92,400	.608	66,889	305	63,888	2,642	54	.333	—
Deer Park	12,096	NO LEVY	—	—	—	—	—	—	—	—
Green Oaks	9,887	3,000	.031	3,065	50	2,975	39	1	.031	—
Hainesville	897	7,500	.334	2,998	471	1,984	518	25	.334	—
Hawthorne Woods	14,022	184,351	.857	120,158	4,136	114,455	1,502	65	.333	.371
Indian Creek	1,652	NO LEVY	—	—	—	—	—	—	—	—
Island Lake	6,617	234,827	1.352	89,461	38	86,914	2,509	—	.333	.467
McHenry Co.	2,511	277,090	2.054	51,584	—	50,732	852	—	.333	.422
Total	9,128	—	—	141,045	38	137,646	3,361	—	—	—
Kildeer	18,894	64,300	.340	64,239	472	63,121	646	—	.333	—
Lake Barrington	25,248	3,200	.013	3,282	52	3,128	101	1	.013	—
Lake Villa	7,657	92,471	.699	53,522	1,351	44,284	7,350	537	.250	.223
Long Grove	28,380	NO LEVY	—	—	—	—	—	—	—	—
Mettawa	6,654	3,000	.046	3,061	159	2,841	56	5	.046	—
N. Barrington	16,299	198,120	.841	137,082	285	135,001	1,796	—	.438	—
Old Mill Creek	2,122	9,000	.333	7,067	4,905	2,037	125	—	.333	—
Riverwoods	28,023	112,500	.388	108,731	5	106,518	2,208	—	.286	—
Round Lake	11,399	379,162	.996	113,543	2,419	99,615	10,766	743	.250	.216
Round Lake Heights	3,157	180,000	.770	24,310	—	23,913	397	—	.333	—
Third Lake	727	NO LEVY	—	—	—	—	—	—	—	—
Tower Lakes	9,621	199,600	.743	71,486	306	70,090	1,090	—	.333	—
Vernon Hills	63,494	NO LEVY	—	—	—	—	—	—	—	—
Wadsworth	6,014	5,850	.060	3,608	168	3,271	165	4	.060	—
LaSALLE COUNTY										
Cedar Point	1,067	8,435	.450	4,802	1,567	3,028	176	31	.250	.200
Dana	484	5,735	.250	1,211	—	1,116	73	22	.250	—
Dalzell	95	17,700	.646	614	614	—	—	—	.250	—
Bureau Co.	1,978	17,650	.615	12,168	—	11,965	180	23	.250	—
Total	2,073	—	—	12,782	614	11,965	180	23	—	—
Earlville	5,468	29,858	.546	29,833	4,011	23,669	1,937	216	.250	.180
Grand Ridge	2,315	22,900	.536	12,415	3,089	7,979	1,279	68	.250	—
Kangley	474	16,005	.874	4,142	72	3,815	221	34	.250	.314
Leland	3,480	12,800	.368	12,805	472	10,540	1,680	113	.339	—
Leonore	534	900	.169	900	10	737	143	10	.169	—
Lostant	1,708	8,900	.250	4,269	—	3,960	274	35	.250	—
Millington	470	11,650	.325	1,528	90	1,410	19	9	.250	—
Kendall Co.	647	11,650	.325	2,102	26	1,962	93	21	.250	—
Total	1,117	—	—	3,630	116	3,372	112	30	—	—
Naplate	1,585	2,800	.177	2,800	—	2,694	99	7	.177	—
Ransom	1,474	51,708	.667	9,834	268	8,437	796	333	.250	.417
Rutland	1,149	21,371	.863	9,908	2,090	6,840	935	44	.250	—
Seneca	6,256	77,760	1.179	73,787	10,357	58,692	4,384	354	.250	.154
Sheridan	1,977	113,293	.428	8,460	538	7,141	636	145	.250	.053
Somonauk	780	429,150	.905	7,060	1,623	3,976	1,461	—	.250	.269
DeKalb Co.	4,434	429,150	1.072	47,539	—	45,034	2,193	312	.250	.271
Total	5,214	—	—	54,599	1,623	49,010	3,654	312	—	—
Tonica	2,444	10,000	.333	8,138	1,176	6,352	561	49	.333	—
Troy Grove	1,271	12,600	.310	3,940	186	2,983	744	27	.250	—
Utica	3,750	22,600	.525	19,690	4,703	9,357	5,477	153	.250	—
LAWRENCE COUNTY										
Birds	171	5,375	.268	458	24	360	63	11	.250	—
Bridgeport	3,749	130,838	.565	21,195	81	19,170	1,762	182	.250	.298
St. Francisville	944	15,995	.903	8,519	117	7,783	514	105	.250	.136
Sumner	1,641	90,600	1.247	20,469	413	17,760	1,985	311	.250	.752
LEE COUNTY										
Amboy	6,345	66,301	1.005	63,778	—	57,847	4,921	1,010	.250	.421
Ashton	4,290	91,050	.780	33,452	481	27,876	4,976	119	.250	—
Compton	863	46,000	.250	2,157	—	1,839	254	64	.250	—
Franklin Grove	2,785	112,200	.500	13,925	—	12,762	1,124	39	.250	—
Harmon	656	26,260	.860	5,638	102	5,019	316	201	.250	—

Table 7 — continued

Municipality	I.M.R.F. Rate %	Fire Protection Rate %	Firemen's Pension Rate %	Police Protection Rate %	Policemen's Pension Rate %	Library Rate %	Garbage Disposal Rate %	Audit Rate %	Street and Bridge Rate %	Street Lighting Rate %	Public Benefit Rate %	Other Funds Rate %
KANKAKEE COUNTY — concluded												
Cabery	—	—	—	—	—	—	.200	—	—	—	—	—
Ford Co.	—	—	—	—	—	—	.180	—	—	—	—	—
Total	—	—	—	—	—	—	—	—	—	—	—	—
Chebanse	—	—	—	—	—	—	—	—	—	—	—	.075
Iroquois Co.	—	—	—	—	—	—	—	—	—	—	—	.075
Total	—	—	—	—	—	—	—	—	—	—	—	—
Essex	—	—	—	.075	—	—	—	—	—	—	—	—
Grant Park	.079	—	—	.075	—	.117	—	—	—	—	—	.074
Herscher	.060	—	—	.075	—	—	—	.020	—	—	—	.030
Irwin	—	—	—	—	—	—	—	—	—	—	—	—
Pembroke	—	—	—	.075	—	—	—	.169	—	—	—	.125
Reddick	—	.045	—	—	—	—	—	.047	—	—	—	.027
Livingston Co.	—	.045	—	—	—	—	—	.047	—	—	—	.027
Total	—	—	—	—	—	—	—	—	—	—	—	—
St. Anne	—	—	—	.075	—	—	—	.029	—	—	—	.536
KENDALL COUNTY												
Lisbon	—	—	—	—	—	—	.200	—	—	—	—	—
Millington	—	—	—	.075	—	—	—	—	—	—	—	—
LaSalle Co.	—	—	—	.075	—	—	—	—	—	—	—	—
Total	—	—	—	—	—	—	—	—	—	—	—	—
Newark	—	—	—	.075	—	—	—	—	.060	—	—	—
Oswego	—	—	—	.091	—	—	—	.017	.060	—	.038	.004
Yorkville	—	—	—	—	—	.129	.140	—	—	—	—	.147
KNOX COUNTY												
Altona	—	—	—	—	—	—	.200	—	—	—	—	—
East Galesburg	—	.200	—	—	—	—	.200	—	.018	—	—	—
Henderson	—	—	—	—	—	—	—	.036	—	—	—	—
London Mills	—	—	—	.048	—	—	.120	—	—	—	—	—
Fulton Co.	—	—	—	.048	—	—	.120	—	—	—	—	—
Total	—	—	—	—	—	—	—	—	—	—	—	—
Maqoun	—	—	—	—	—	—	—	—	—	—	—	—
Oneida	—	—	—	—	—	.150	—	—	—	—	—	—
Rio	—	—	—	—	—	—	—	—	—	—	—	—
St. Augustine	—	—	—	—	—	—	—	—	—	—	—	—
Victoria	—	—	—	—	—	—	—	.074	.018	—	—	—
Wataga	—	—	—	—	—	—	.055	.008	—	—	—	—
Williamsfield	—	—	—	—	—	—	—	.027	—	—	—	—
Yates City	—	—	—	—	—	—	—	—	—	—	—	—
LAKE COUNTY												
Bannockburn	—	—	.137	—	—	—	—	.034	.060	—	—	.044
Deer Park	—	—	—	—	—	—	—	—	—	—	—	—
Green Oaks	—	—	—	—	—	—	—	—	—	—	—	—
Hainesville	—	—	—	—	—	—	—	—	—	—	—	—
Hawthorne Woods	—	—	—	.075	—	—	—	.006	.072	—	—	—
Indian Creek	—	—	—	—	—	—	—	—	—	—	—	—
Island Lake	—	—	—	.075	—	—	.200	.039	.045	—	—	.193
McHenry Co.	—	—	—	.075	—	—	.200	.043	.100	—	—	.881
Total	—	—	—	—	—	—	—	—	—	—	—	—
Kildeer	—	—	—	—	—	—	—	.007	—	—	—	—
Lake Barrington	—	—	—	—	—	—	—	—	—	—	—	—
Lake Villa	—	—	—	.150	—	—	.027	—	.022	—	.027	—
Long Grove	—	—	—	—	—	—	—	—	—	—	—	—
Mettawa	—	—	—	—	—	—	—	—	—	—	—	—
N. Barrington	—	—	—	.344	—	—	—	.007	—	—	—	.052
Old Mill Creek	—	—	—	—	—	—	—	—	—	—	—	—
Riverwoods	—	—	—	.075	—	—	—	.027	—	—	—	—
Round Lake	.316	—	—	—	—		.200	.014	—	—	—	—
Round Lake Heights	—	—	—	—	—	—	—	.024	—	—	—	.413
Third Lake	—	—	—	—	—	—	—	—	—	—	—	—
Tower Lakes	—	—	—	.075	—	—	.200	.026	.059	—	—	.050
Vernon Hills	—	—	—	—	—	—	—	—	—	—	—	—
Wadsworth	—	—	—	—	—	—	—	—	—	—	—	—
LaSALLE COUNTY												
Cedar Point	—	—	—	—	—	—	—	—	—	—	—	—
Dana	—	—	—	—	—	—	—	—	—	—	—	—
Dalzell	—	—	—	—	—	—	.155	.103	.026	.026	—	.086
Bureau Co.	—	—	—	—	—	—	.145	.097	.017	—	—	.106
Total	—	—	—	—	—	—	—	—	—	—	—	—
Earlville	—	—	—	.110	—	—	.006	—	—	—	—	—
Grand Ridge	—	—	—	.075	—	—	—	—	.060	—	—	.151
Kangley	—	.075	—	.050	—	—	—	—	.060	.050	—	.075
Leland	—	—	—	—	—	—	.029	—	—	—	—	—
Leonore	—	—	—	—	—	—	—	—	—	—	—	—
Lostant	—	—	—	—	—	—	—	—	—	—	—	—
Millington	—	—	—	.075	—	—	—	—	—	—	—	—
Kendall Co.	—	—	—	.075	—	—	—	—	—	—	—	—
Total	—	—	—	—	—	—	—	—	—	—	—	—
Naplate	—	—	—	—	—	—	—	—	—	—	—	—
Ransom	—	—	—	—	—	—	—	—	—	—	—	—
Rutland	.488	—	—	.075	—	—	—	—	—	.050	—	—
Seneca	.192	.075	—	—	—	.230	—	—	—	—	—	.278
Sheridan	—	—	—	—	—	—	.015	—	.060	.050	—	—
Somonauk	.038	—	—	.050	—	.150	.058	.023	—	—	—	.067
DeKalb Co.	.097	—	—	.075	—	.230	.058	.023	—	—	—	.068
Total	—	—	—	—	—	—	—	—	—	—	—	—
Tonica	—	—	—	—	—	—	—	—	—	—	—	—
Troy Grove	—	—	—	—	—	—	—	—	.060	—	—	—
Utica	—	—	—	.075	—	—	—	—	.060	.050	—	.090
LAWRENCE COUNTY												
Birds	—	—	—	—	—	—	—	—	.018	—	—	—
Bridgeport	—	—	—	—	—	—	—	—	.017	—	—	—
St. Francisville	—	—	—	.075	—	—	—	.085	.017	—	—	.340
Sumner	—	—	—	.075	—	—	.091	.061	.018	—	—	—
LEE COUNTY												
Amboy	—	—	—	—	.150	—	.091	—	—	—	—	.093
Ashton	—	—	—	.150	—	.150	.200	—	—	—	—	.030
Compton	—	—	—	—	—	—	—	—	—	—	—	—
Franklin Grove	—	—	—	.100	—	.150	—	—	—	—	—	—
Harmon	—	—	—	—	—	—	—	—	—	—	—	.610

Table 7 — continued

Municipality	Valuation (thousands of dollars)	Total Levy	Tax Rate %	Current Taxes Extended					Corporate Rate %	Bonds and Interest Rate %
				Total	Farm	Non-Farm	Personalty	Railroads		
LEE COUNTY — concluded										
Lee	564	21,083	.250	1,411	—	1,374	24	13	.250	—
DeKalb Co.	415	21,080	.250	1,038	—	940	75	23	.250	—
Total	979	—	—	2,449	—	2,314	99	36	—	—
Nelson	476	13,737	.460	2,191	98	1,861	110	122	.260	—
Paw Paw	2,561	28,100	.870	22,267	115	20,994	1,048	110	.250	—
Steward	840	22,400	.250	2,099	—	1,778	170	151	.250	—
Sublette	1,842	44,350	.442	8,144	435	6,717	651	341	.250	—
West Brooklyn	495	15,190	.914	4,528	365	3,586	422	155	.250	—
LIVINGSTON COUNTY										
Campus	443	18,608	.257	1,137	—	906	69	162	.257	—
Chatsworth	5,151	133,070	1.288	66,349	281	57,190	7,750	1,128	.292	.710
Cornell	1,385	47,996	.503	6,965	318	5,858	477	312	.268	.235
Cullom	2,515	23,871	.858	21,569	—	18,386	3,150	33	.243	—
Emington	339	11,475	.400	1,357	11	1,098	121	127	.250	—
Flanagan	3,701	36,710	1.016	37,600	223	35,503	1,704	170	.190	.798
Forrest	4,659	54,720	.547	25,487	—	22,602	2,364	521	.250	—
Long Point	903	3,490	.250	2,257	—	1,942	276	39	.250	—
Odell	2,960	104,240	1.010	29,899	923	27,033	1,730	212	.250	.610
Reddick	113	3,010	.353	400	—	349	30	21	.234	—
Kankakee Co.	764	3,010	.353	2,698	36	2,143	388	131	.234	—
Total	877	—	—	3,098	36	2,492	418	152	—	—
Saunemin	1,264	57,850	.525	6,638	—	5,230	335	1,073	.250	—
Strawn	472	5,550	.638	3,008	693	1,705	462	148	.438	—
LOGAN COUNTY										
Atlanta	5,819	83,210	1.283	74,679	81	67,728	6,093	777	.278	.526
Broadwell	581	1,966	.304	1,764	62	1,532	143	27	.261	—
Elkhart	2,408	11,460	.399	9,618	1,023	8,204	346	45	.138	—
Emden	2,032	3,000	.148	3,005	—	2,697	243	65	.108	—
Hartsburg	1,337	2,500	.152	2,035	2	1,522	324	187	.135	—
Latham	2,451	72,410	.580	14,215	44	13,546	568	57	.259	—
Middletown	1,080	2,540	.235	2,541	73	2,324	125	19	.235	—
Mt. Pulaski	7,910	104,375	.891	70,498	443	63,249	6,387	419	.253	.213
New Holland	1,228	3,000	.245	3,003	95	2,587	286	35	.204	—
San Jose	735	27,086	.759	5,579	87	4,509	852	131	.308	.348
Mason Co.	1,288	27,086	.759	9,773	1,915	7,084	698	76	.308	.348
Total	2,023	—	—	15,352	2,002	11,593	1,550	207	—	—
MACON COUNTY										
Argenta	2,809	68,750	.755	21,216	124	20,105	668	319	.437	.136
Blue Mound	3,857	42,670	1.122	43,282	235	36,280	2,165	4,602	.210	.457
Forsyth	4,857	112,184	.353	17,126	151	16,063	778	134	.266	.056
Harristown	3,398	NO LEVY	—	—	—	—	—	—	—	—
Macon	3,943	121,993	.792	31,219	327	26,006	2,433	2,453	.250	.141
Maroa	4,844	181,175	1.276	57,213	880	49,249	2,271	4,813	.250	.744
Mt. Zion	19,864	90,269	.460	91,314	785	82,506	7,947	76	.242	.036
Niantic	2,465	73,707	1.393	34,329	3,451	29,654	882	342	.250	.141
Oreana	2,853	6,000	.213	6,062	37	5,823	188	14	.213	—
Warrensburg	4,729	215,600	1.097	51,883	37	50,109	1,656	81	.250	.326
MACOUPIN COUNTY										
Benld	3,586	42,000	.980	35,143	385	31,814	2,759	185	.250	—
Bunker Hill	4,443	109,550	.470	20,880	49	19,128	1,703	—	.250	—
Brighton	4,976	127,279	.571	28,411	156	26,879	1,231	145	.286	.089
Jersey Co.	833	127,279	.571	4,754	2,374	2,308	63	9	.286	.089
Total	5,809	—	—	33,165	2,530	29,187	1,294	154	—	—
Chesterfield	647	4,500	.438	2,834	248	2,382	204	—	.438	—
Dorchester	4,463	12,875	.820	3,660	893	2,690	77	—	.250	.390
Eagerville	250	7,925	.250	625	172	358	95	—	.250	—
East Gillespie	439	33,050	.250	1,099	6	1,064	29	—	.250	—
Girard	5,819	1,485,890	.260	15,128	291	13,611	1,154	72	.250	—
Hettick	399	20,200	.250	998	116	797	85	—	.250	—
Medora	897	24,200	.450	4,036	243	3,309	426	58	.250	—
Modesto	896	20,190	.450	4,034	245	3,274	515	—	.250	—
Mt. Clare	845	12,377	.250	2,112	398	1,626	88	—	.250	—
Mt. Olive	4,800	355,000	.641	30,769	99	28,410	1,819	441	.250	—
Nilwood	395	2,000	.250	989	100	861	16	12	.250	—
Palmyra	1,960	23,500	.825	16,168	715	14,529	924	—	.250	.515
Royal Lakes	633	24,820	.377	2,386	—	2,375	—	11	.250	—
Sawyerville	485	27,350	.250	1,213	66	1,082	47	18	.250	—
Scottville	819	4,575	.250	2,049	406	935	708	—	.250	—
Shipman	1,160	42,750	.250	2,901	196	2,423	258	24	.250	—
Standard City	279	10,145	.439	1,222	146	966	98	12	.439	—
White City	469	23,500	.250	1,174	95	1,036	43	—	.250	—
Wilsonville	816	35,000	.696	5,679	254	4,823	602	—	.250	—
MADISON COUNTY										
Alhambra	1,899	61,420	.792	15,040	638	11,901	2,310	191	.250	—
Glen Carbon	20,089	235,766	.491	98,635	1,435	90,556	6,293	351	.250	.087
Grantfork	494	3,050	.618	3,055	—	2,739	316	—	.223	—
Hamel	2,988	60,000	.267	7,977	293	5,708	1,976	—	.267	—
Hartford	26,907	351,131	1.001	269,335	738	213,926	52,965	1,706	.250	.167
Livingston	1,627	132,916	.509	8,281	352	7,127	634	168	.250	—
Marine	2,589	46,988	.938	24,230	596	21,092	2,502	40	.250	.388
Maryville	6,053	102,398	1.693	102,476	994	94,412	6,789	281	.248	.570
New Douglas	830	24,900	.323	2,682	369	2,102	157	54	.250	—
Pontoon Beach	7,040	NO LEVY	—	—	—	—	—	—	—	—
Pierron	133	24,799	.641	849	68	712	40	29	.309	.332
Bond Co.	888	24,799	.641	5,693	262	4,300	1,101	30	.309	.332
Total	1,021	—	—	6,542	330	5,012	1,141	59	—	—
Roxana	82,799	790,349	.775	641,695	—	553,296	86,200	2,199	.333	.183
South Roxana	4,863	136,962	.929	45,177	8	35,689	9,481	—	.266	.228
St. Jacob	2,259	54,680	.339	7,659	74	6,982	546	57	.250	—
Troy	9,850	56,160	.267	26,300	262	24,159	1,879	—	.250	—
Williamson	485	9,914	.311	1,509	1,436	979	60	34	.250	—
Worden	1,964	26,135	1.301	25,553	156	22,355	2,232	810	.333	.303
MARION COUNTY										
Alma	601	11,571	.452	2,716	521	2,021	140	34	.250	.202
Central City	2,364	702,632	.746	17,635	184	14,148	3,202	101	.250	.221
Iuka	659	23,050	1.076	7,096	246	5,514	1,142	194	.250	.340
Junction City	474	3,050	.250	1,185	10	1,053	108	14	.250	—
Kell	362	15,505	.938	3,399	623	1,201	1,271	304	.250	—
Kinmundy	1,461	47,400	.888	12,976	238	10,513	1,806	419	.250	.357
Odin	1,917	27,625	.990	18,978	1,097	15,579	1,688	614	.250	.272

Table 7 — continued

Municipality	I.M.R.F. Rate %	Fire Protection Rate %	Firemen's Pension Rate %	Police Protection Rate %	Policemen's Pension Rate %	Library Rate %	Garbage Disposal Rate %	Audit Rate %	Street and Bridge Rate %	Street Lighting Rate %	Public Benefit Rate %	Other Funds Rate %
LEE COUNTY — concluded												
Lee	—	—	—	—	—	—	—	—	—	—	—	—
DeKalb Co.	—	—	—	—	—	—	—	—	—	—	—	—
Total	—	—	—	—	—	—	—	—	—	—	—	—
Nelson	—	—	—	—	—	—	.200	—	—	—	—	—
Paw Paw	.238	—	—	.075	—	.150	—	—	—	—	—	.157
Steward	—	—	—	—	—	—	—	—	—	—	—	—
Sublette	.099	—	—	—	—	—	—	.030	.038	—	—	.025
West Brooklyn	—	—	—	.075	—	—	—	—	—	—	—	.589
LIVINGSTON COUNTY												
Campus	—	—	—	—	—	—	—	—	—	—	—	—
Chatsworth	—	—	—	—	—	—	.200	—	.060	—	—	.026
Cornell	—	—	—	—	—	—	—	—	—	—	—	—
Cullom	.050	.073	—	.073	—	—	.195	.014	.100	.049	—	.061
Emington	—	.075	—	.075	—	—	—	—	—	—	—	—
Flanagan	—	—	—	—	—	—	.028	—	—	—	—	—
Forrest	.043	—	—	—	—	—	.172	—	.060	—	—	.022
Long Point	—	—	—	—	—	—	—	—	—	—	—	—
Odell	—	—	—	.150	—	—	—	—	—	—	—	—
Reddick	—	.045	—	—	—	—	—	.047	—	—	—	.027
Kankakee Co.	—	.045	—	—	—	—	—	.047	—	—	—	.027
Total	—	—	—	—	—	—	—	—	—	—	—	—
Saunemin	—	—	—	.075	—	—	.200	—	—	—	—	—
Strawn	—	—	—	—	—	—	.200	—	—	—	—	—
LOGAN COUNTY												
Atlanta	.155	.060	—	.075	—	.094	—	.009	—	—	—	.086
Broadwell	—	—	—	—	—	—	—	—	—	.043	—	—
Elkhart	—	—	—	.083	—	.108	—	—	—	.060	—	.010
Emden	—	.040	—	—	—	—	—	—	—	—	—	—
Hartsburg	—	—	—	—	—	—	—	—	—	.017	—	—
Latham	—	—	—	.100	—	—	—	—	.018	—	—	.203
Middletown	—	—	—	—	—	—	—	—	—	—	—	—
Mt. Pulaski	.177	.150	—	.075	—	—	—	—	.018	—	—	.005
New Holland	—	—	—	—	—	—	—	—	—	.041	—	—
San Jose	—	—	—	.075	—	—	—	.008	—	—	—	.020
Mason Co.	—	—	—	.075	—	—	—	.008	—	—	—	.020
Total	—	—	—	—	—	—	—	—	—	—	—	—
MACON COUNTY												
Argenta	.117	—	—	—	—	—	—	.065	—	—	—	—
Blue Mound	.060	—	—	.069	—	—	—	.065	.092	—	—	.169
Forsyth	—	—	—	—	—	—	—	.031	—	—	—	—
Harristown	—	—	—	—	—	—	—	—	—	—	—	—
Macon	.231	—	—	.150	—	—	—	.020	—	—	—	—
Maroa	.248	—	—	—	—	—	—	.034	—	—	—	—
Mt. Zion	.071	—	—	.073	—	—	—	.013	—	—	.015	.010
Niantic	.139	—	—	.615	—	—	—	.041	—	—	—	.207
Oreana	—	—	—	—	—	—	—	—	—	—	—	—
Warrensburg	—	—	—	.400	—	—	—	.021	.100	—	—	—
MACOUPIN COUNTY												
Benld	—	.200	—	.050	—	—	—	.042	.060	—	—	.378
Bunker Hill	—	.060	—	—	—	.150	—	—	—	—	—	.010
Brighton	—	.115	—	.075	—	—	—	—	—	—	—	.006
Jersey Co.	—	.115	—	.075	—	—	—	—	—	—	—	.006
Total	—	—	—	—	—	—	—	—	—	—	—	—
Chesterfield	—	—	—	—	—	—	—	—	—	—	—	—
Dorchester	—	.180	—	—	—	—	—	—	—	—	—	—
Eagerville	—	—	—	—	—	—	—	—	—	—	—	—
East Gillespie	—	—	—	—	—	—	—	—	—	—	—	—
Girard	—	—	—	—	—	—	—	—	—	—	—	.010
Hettick	—	—	—	—	—	—	—	—	—	—	—	—
Medora	—	.200	—	—	—	—	—	—	—	—	—	—
Modesto	—	.200	—	—	—	—	—	—	—	—	—	—
Mt. Clare	—	—	—	—	—	—	—	—	—	—	—	—
Mt. Olive	—	.200	—	—	—	.147	—	—	—	—	—	.044
Nilwood	—	—	—	—	—	—	—	—	—	—	—	—
Palmyra	—	.026	—	—	—	—	—	—	.008	—	—	.026
Royal Lakes	—	—	—	—	—	—	—	—	—	—	—	.127
Sawyerville	—	—	—	—	—	—	—	—	—	—	—	—
Scottville	—	—	—	—	—	—	—	—	—	—	—	—
Shipman	—	—	—	—	—	—	—	—	—	—	—	—
Standard City	—	—	—	—	—	—	—	—	—	—	—	—
White City	—	—	—	—	—	—	—	—	—	—	—	—
Wilsonville	—	.200	—	—	—	—	—	—	—	—	—	.246
MADISON COUNTY												
Alhambra	—	—	—	—	—	—	.158	.042	.060	.050	.013	.219
Glen Carbon	—	—	—	.075	—	—	—	—	—	—	—	.079
Grantfork	—	—	—	—	—	—	.193	.111	.091	—	—	—
Hamel	—	—	—	—	—	—	—	—	—	—	—	—
Hartford	.104	.067	—	—	—	.150	.082	—	.050	—	.012	.119
Livingston	—	.074	—	—	—	—	.160	—	—	—	—	.025
Marine	—	.139	—	—	—	—	—	—	—	—	.008	.151
Maryville	.165	.198	.074	—	—	—	—	.017	.099	.050	—	.272
New Douglas	—	—	—	—	—	—	.036	—	—	—	.037	—
Pontoon Beach	—	—	—	—	—	—	—	—	—	—	—	—
Pierron	—	—	—	—	—	—	—	—	—	—	—	—
Bond Co.	—	—	—	—	—	—	—	—	—	—	—	—
Total	—	—	—	—	—	—	—	—	—	—	—	—
Roxana	.024	—	—	—	—	.068	.051	—	—	—	—	.116
South Roxana	—	—	—	.075	—	—	—	—	.060	.050	—	.250
St. Jacob	—	—	—	.075	—	—	—	.014	—	—	—	—
Troy	—	—	—	—	—	—	—	—	—	—	.009	.008
Williamson	—	.030	—	—	—	—	—	—	—	—	—	.031
Worden												
MARION COUNTY												
Alma	—	—	—	—	—	—	—	—	—	—	—	—
Central City	—	—	—	.075	—	—	.200	—	—	—	—	—
Iuka	—	—	—	.075	—	—	—	—	—	—	—	.411
Junction City	—	—	—	—	—	—	—	—	—	—	—	—
Kell	—	—	—	—	—	—	—	—	—	—	—	.688
Kinmundy	—	—	—	.075	—	—	—	—	—	—	—	.206
Odin	.262	—	—	.075	—	—	—	—	—	—	—	.131

Table 7 — continued

Municipality	Valuation (thousands of dollars)	Total Levy	Tax Rate %	Current Taxes Extended					Corporate Rate %	Bonds and Interest Rate %
				Total	Farm	Non-Farm	Personalty	Railroads		
MARION COUNTY — concluded										
Patoka	1,311	100,300	.620	8,131	314	6,614	1,136	67	.250	—
Sandoval	1,667	8,500	.392	6,534	206	5,576	635	117	.250	—
Vernon	394	4,125	.444	1,751	363	1,239	149	—	.250	—
Walnut Hill	209	8,075	.642	1,342	328	725	138	151	.250	—
Wamac	4,435	136,960	.494	21,910	119	6,229	15,360	202	.250	—
Clinton Co.	453	136,960	.494	2,237	149	1,795	213	80	.250	—
Washington Co.	1,398	136,960	.494	6,904	158	1,119	94	5,533	.250	—
Total	6,286	—	—	31,051	426	9,143	15,667	5,815	—	—
MARSHALL COUNTY										
Lacon	6,246	269,465	.641	40,089	—	37,403	2,617	69	.333	—
LaRose	799	20,810	.743	5,937	—	3,957	1,674	306	.333	.410
Sparland	1,417	10,850	.333	4,719	—	4,326	368	25	.333	—
Toluca	4,522	59,532	.818	36,986	—	34,380	1,940	666	.333	.363
Varna	1,114	7,400	.333	3,711	—	3,438	223	50	.333	—
Washburn	134	94,550	.415	556	—	534	22	—	.333	—
Woodford Co.	3,785	94,550	.415	15,707	106	14,876	623	102	.333	—
Total	3,919	—	—	16,263	106	15,410	645	102	—	—
Wenona	3,324	123,800	.787	26,160	—	20,871	1,500	3,789	.333	.308
MASON COUNTY										
Bath	625	13,075	.288	1,800	268	1,388	144	—	.288	—
Easton	1,293	7,985	.571	7,374	649	5,747	943	35	.278	—
Forest City	1,105	17,050	.297	3,276	349	2,561	270	96	.297	—
Kilbourne	659	17,375	.402	2,649	491	1,795	219	144	.327	—
Manito	7,959	160,121	.725	57,706	7,935	44,205	5,316	250	.300	—
San Jose	1,288	27,086	.759	9,773	1,915	7,084	698	76	.308	.348
Logan Co.	735	27,086	.759	5,579	87	4,509	852	131	.308	.348
Total	2,023	—	—	15,352	2,002	11,593	1,550	207	—	—
Topeka	278	4,975	.293	814	—	541	247	26	.293	—
MASSAC COUNTY										
Brookport	1,412	18,500	.777	10,973	—	10,223	750	—	.333	—
Joppa	651	21,290	1.020	6,636	208	5,056	387	985	.333	.370
McDONOUGH COUNTY										
Bardolph	546	9,385	.801	4,398	1,354	2,814	141	89	.250	.312
Blandinsville	2,284	70,413	1.144	26,190	5,334	17,612	3,179	65	.250	.644
Colchester	3,509	38,709	1.020	35,817	3,770	28,993	2,895	159	.250	.178
Good Hope	973	4,950	.344	3,161	350	2,557	222	32	.250	—
Industry	1,397	24,793	.966	13,536	3,417	9,341	778	—	.250	.444
Prairie City	1,274	1,030	.081	1,062	167	652	232	11	.081	—
Sciota	442	3,225	.316	1,398	195	936	235	32	.244	—
Tennessee	440	10,341	.638	2,808	428	2,176	135	69	.250	.328
McHENRY COUNTY										
Fox River Grove	13,160	106,410	.554	72,908	30	69,553	3,241	84	.250	.047
Fox River Valley Gardens	1,915	37,070	.303	5,802	—	5,753	49	—	.250	—
Hebron	3,911	117,594	.724	28,315	635	24,388	3,292	—	.250	.362
Huntley	14,354	393,663	.698	100,189	460	73,787	25,824	118	.250	.269
Island Lake	2,511	277,090	2.054	51,584	—	50,732	852	—	.333	.422
Lake Co.	6,617	234,827	1.352	89,461	38	86,914	2,509	—	.333	.467
Total	9,128	—	—	141,045	38	137,646	3,361	—	—	—
Lakemoor	2,616	121,807	1.413	36,959	101	35,192	1,666	—	.333	.645
Lakewood	10,364	154,820	.581	60,216	714	58,717	785	—	.438	—
McCullom Lake	2,672	70,930	.756	20,198	—	19,785	413	—	.333	—
McHenry Shores	4,434	30,107	.256	11,351	216	11,083	52	—	.250	—
Oakwood Hills	4,931	54,670	.664	32,741	—	32,342	399	—	.333	—
Prairie Grove	6,791	70,515	.250	16,978	1,824	13,090	2,064	—	.250	—
Richmond	6,019	36,008	.517	31,116	1	29,347	1,642	126	.250	.207
Spring Grove	4,593	15,000	.250	11,484	735	9,562	974	213	.250	—
Sunnyside	3,034	46,205	.668	20,266	112	19,606	548	—	.333	—
Sunrise Ridge	3,546	136,355	.311	11,029	—	10,979	50	—	.250	—
Union	3,676	126,125	.250	9,189	164	8,122	881	22	.250	—
McLEAN COUNTY										
Anchor	862	2,480	.293	2,530	107	2,172	237	14	.293	—
Arrowsmith	959	8,585	.391	3,752	32	3,400	227	93	.250	—
Belle Flower	1,029	6,645	.413	4,250	122	3,753	342	33	.250	—
Carlock	1,405	8,793	.638	8,969	15	8,090	743	121	—	.239
Chenoa	6,714	81,446	1.196	80,280	392	68,748	10,912	228	.243	.581
Colfax	4,116	148,975	1.100	45,281	397	36,289	8,486	109	.250	.500
Cooksville	1,138	20,838	.912	10,374	412	9,161	755	46	.250	.206
Danvers	3,413	60,543	1.051	35,875	1,481	32,578	1,731	85	.250	.514
Downs	1,378	45,043	1.732	23,867	834	20,965	1,895	173	.438	.906
Ellsworth	685	12,275	.894	6,119	382	4,809	732	196	.250	—
Gridley	4,907	95,748	1.099	53,910	1,921	47,138	4,725	126	.250	.687
Heyworth	4,700	58,209	1.103	51,862	1,102	48,256	2,383	121	.250	.618
Hudson	3,448	22,450	.450	15,516	125	14,196	1,153	42	.250	—
LeRoy	9,202	250,469	1.040	95,663	1,292	88,401	5,749	221	.250	.560
Lexington	6,502	154,015	.752	48,890	219	45,701	2,936	34	.250	.268
McLean	3,237	35,350	.459	14,854	84	13,546	1,182	42	.250	.179
Saybrook	2,017	6,700	.281	5,657	157	4,990	418	92	.250	—
Stanford	2,489	49,853	1.108	27,564	644	24,030	2,805	85	.250	.499
Towanda	2,040	56,670	.537	10,946	411	9,979	503	53	.250	—
MENARD COUNTY										
Athens	3,502	36,980	.362	12,670	186	11,743	612	129	.333	—
Greenview	2,661	38,750	.404	10,752	408	9,205	1,102	37	.272	—
Oakford	603	11,450	.295	1,779	—	1,689	61	29	.295	—
Tallula	1,580	25,650	.272	4,298	237	3,737	263	61	.272	—
MERCER COUNTY										
Alexis	999	20,593	.502	5,014	—	4,909	98	7	.438	—
Warren Co.	2,132	20,593	.502	10,704	80	9,186	1,398	40	.438	—
Total	3,131	—	—	15,718	80	14,095	1,496	47	—	—
Joy	1,506	11,745	.480	7,231	—	5,751	1,421	59	.250	—
Keithsburg	2,528	15,774	.560	14,158	485	11,881	1,792	—	.250	.142
Mathersville	1,469	6,800	.327	4,805	—	4,608	197	—	.250	—
New Boston	1,731	41,138	.601	10,405	—	8,844	1,561	—	.250	.119
North Henderson	599	2,975	.268	1,603	156	1,375	54	18	.268	—
Reynolds	161	40,013	.670	1,077	51	1,014	12	—	.250	.381
Rock Island Co.	1,767	40,013	.670	11,842	39	11,118	685	—	.250	.381
Total	1,928	—	—	12,919	90	12,132	697	—	—	—
Seaton	920	9,000	.250	2,300	564	1,630	105	—	—	.250
Sherrard	1,691	39,550	.636	10,755	44	10,242	469	—	.250	—

Table 7 — continued

Municipality	I.M.R.F. Rate %	Fire Protection Rate %	Firemen's Pension Rate %	Police Protection Rate %	Policemen's Pension Rate %	Library Rate %	Garbage Disposal Rate %	Audit Rate %	Street and Bridge Rate %	Street Lighting Rate %	Public Benefit Rate %	Other Funds Rate %
MARION COUNTY — concluded												
Patoka	—	—	—	.040	—	.130	.200	—	—	—	—	—
Sandoval	—	—	—	.075	—	—	.067	—	—	—	—	—
Vernon	—	—	—	—	—	—	.128	—	—	—	—	.066
Walnut Hill	—	.075	—	.075	—	—	—	—	—	—	—	.242
Wamac	—	—	—	.075	—	—	.144	—	—	—	—	.025
Clinton Co.	—	—	—	.075	—	—	.144	—	—	—	—	.025
Washington Co.	—	—	—	.075	—	—	.144	—	—	—	—	.025
Total	—	—	—	—	—	—	—	—	—	—	—	—
MARSHALL COUNTY												
Lacon	.145	—	—	—	—	.150	—	—	—	—	—	.013
LaRose	—	—	—	—	—	—	—	—	—	—	—	—
Sparland	—	—	—	—	—	—	—	—	—	—	—	—
Toluca	—	—	—	—	—	.122	—	—	—	—	—	—
Varna	—	—	—	—	—	—	—	—	—	—	—	—
Washburn	—	—	—	.075	—	—	—	—	—	—	—	.007
Woodford Co.	—	—	—	.075	—	—	—	—	—	—	—	.007
Total	—	—	—	—	—	—	—	—	—	—	—	—
Wenona	—	—	—	—	—	.146	—	—	—	—	—	—
MASON COUNTY												
Bath	—	—	—	—	—	—	—	—	—	—	—	—
Easton	—	.232	—	.061	—	—	—	—	—	—	—	—
Forest City	—	—	—	—	—	—	—	—	—	—	—	—
Kilbourne	—	—	—	.075	—	—	—	—	—	—	—	—
Manito	.188	—	—	.075	—	.076	—	.008	—	—	—	.078
San Jose	—	—	—	.075	—	—	—	.008	—	—	—	.020
Logan Co.	—	—	—	.075	—	—	—	.008	—	—	—	.020
Total	—	—	—	—	—	—	—	—	—	—	—	—
Topeka	—	—	—	—	—	—	—	—	—	—	—	—
MASSAC COUNTY												
Brookport	—	—	—	—	—	—	.179	—	—	—	.050	.215
Joppa	—	.200	—	—	—	—	.062	—	—	—	.055	—
McDONOUGH COUNTY												
Bardolph	—	—	—	—	—	—	.037	.092	.100	—	—	.010
Blandinsville	.062	—	—	.075	—	—	—	.053	.060	—	—	—
Colchester	.129	.075	—	.075	—	.150	—	—	.060	—	—	.103
Good Hope	—	—	—	—	—	—	—	.011	.083	—	—	—
Industry	—	—	—	—	—	—	.200	.072	—	—	—	—
Prairie City	—	—	—	—	—	—	—	—	—	—	—	—
Sciota	—	—	—	—	—	—	—	.012	.060	—	—	—
Tennessee	—	—	—	—	—	—	—	—	.060	—	—	—
McHENRY COUNTY												
Fox River Grove	.069	—	—	.075	—	—	.032	.061	—	—	—	.020
Fox River Valley Garden	—	—	—	.053	—	—	—	—	—	—	—	—
Hebron	—	—	—	—	—	—	—	.052	.060	—	—	—
Huntley	.154	—	—	—	—	—	—	—	—	—	—	.025
Island Lake	—	—	—	.075	—	—	.200	.043	.100	—	—	.881
Lake Co.	—	—	—	.075	—	—	.200	.039	.045	—	—	.193
Total	—	—	—	—	—	—	—	—	—	—	—	—
Lakemoor	—	—	—	.075	—	—	.200	.058	.102	—	—	—
Lakewood	—	.073	—	.068	—	—	—	—	—	—	—	.002
McCullom Lake	—	—	—	.075	—	—	—	.049	.102	—	—	.197
McHenry Shores	—	—	—	—	—	—	—	—	—	—	—	.006
Oakwood Hills	—	—	—	.075	—	—	.086	.035	.078	—	—	.057
Prairie Grove	—	—	—	—	—	—	—	—	—	—	—	—
Richmond	—	—	—	—	—	—	—	—	.060	—	—	—
Spring Grove	—	—	—	—	—	—	—	—	—	—	—	—
Sunnyside	—	—	—	—	—	—	.200	—	.102	—	—	.033
Sunrise Ridge	—	—	—	—	—	—	—	—	—	—	—	.061
Union	—	—	—	—	—	—	—	—	—	—	—	—
McLEAN COUNTY												
Anchor	—	—	—	—	—	—	—	—	—	—	—	—
Arrowsmith	—	—	—	.043	—	—	—	.032	—	—	—	.066
Belleflower	—	—	—	—	—	—	—	.060	—	—	—	.103
Carlock	—	.399	—	—	—	—	—	—	—	—	—	—
Chenoa	.186	—	—	.075	—	—	.038	—	.066	—	—	.007
Colfax	—	—	—	.150	—	—	.200	—	—	—	—	—
Cooksville	—	.110	—	—	—	—	.200	.146	—	—	—	—
Danvers	—	—	—	—	—	—	.179	.024	—	—	—	.084
Downs	—	—	—	—	—	—	.200	.074	—	—	—	.114
Ellsworth	—	.179	—	.075	—	—	.200	.104	—	—	—	.086
Gridley	—	—	—	—	—	—	—	.021	.018	—	—	.123
Heyworth	—	—	—	—	—	—	.200	.035	—	—	—	—
Hudson	—	—	—	—	—	—	.200	—	—	—	—	—
LeRoy	—	—	—	—	—	—	.200	.023	—	—	—	.007
Lexington	.110	—	—	—	—	—	—	.039	—	—	—	.085
McLean	—	—	—	—	—	—	—	.024	—	—	—	.006
Saybrook	—	—	—	—	—	—	—	.020	—	—	—	.011
Stanford	—	—	—	.075	—	—	—	.023	.049	—	—	.212
Towanda	—	—	—	.068	—	—	.100	.025	.019	—	—	.075
MENARD COUNTY												
Athens	—	—	—	—	—	—	—	—	—	—	—	.029
Greenview	—	—	—	—	—	—	—	—	—	—	—	.132
Oakford	—	—	—	—	—	—	—	—	—	—	—	—
Tallula	—	—	—	—	—	—	—	—	—	—	—	—
MERCER COUNTY												
Alexis	—	—	—	.064	—	—	—	—	—	—	—	—
Warren Co.	—	—	—	.064	—	—	—	—	—	—	—	—
Total	—	—	—	—	—	—	—	—	—	—	—	—
Joy	—	—	—	.050	—	—	—	.080	—	—	—	.100
Kiethsburg	.044	—	—	.044	—	—	—	.080	—	—	—	—
Mathersville	—	—	—	.063	—	—	—	.014	—	—	—	—
New Boston	—	.072	—	.075	—	—	—	—	—	—	—	.085
North Henderson	—	—	—	—	—	—	—	—	—	—	—	—
Reynolds	—	—	—	—	—	—	—	.039	—	—	—	—
Rock Island Co.	—	—	—	—	—	—	—	.039	—	—	—	—
Total	—	—	—	—	—	—	—	—	—	—	—	—
Seaton	—	—	—	—	—	—	—	—	—	—	—	—
Sherrard	—	—	.075	—	—	—	—	.089	—	—	—	.222

Table 7 — continued

Municipality	Valuation (thousands of dollars)	Total Levy	Tax Rate %	Current Taxes Extended					Corporate Rate %	Bonds and Interest Rate %
				Total	Farm	Non-Farm	Personalty	Railroads		
MERCER COUNTY — concluded										
Viola	3,090	10,990	.358	11,063	77	9,727	1,214	45	.241	—
Windsor	2,708	11,653	.393	10,643	—	9,908	689	46	.250	—
MONROE COUNTY										
Fults	207	3,625	.333	690	481	—	47	162	.333	—
Hecker	1,399	6,500	.324	4,532	4,338	—	194	—	.324	—
Maeystown	270	4,750	.333	898	822	—	76	—	.333	—
Valmeyer	3,725	41,465	1.131	42,136	29,806	—	10,615	1,715	.340	.600
MONTGOMERY COUNTY										
Butler	423	8,670	.772	3,260	—	2,703	472	85	.250	.262
Coalton	522	7,500	.310	1,616	—	1,531	85	—	.250	—
Coffeen	1,603	16,034	.699	11,204	—	10,027	499	678	.264	.139
Donnellson	436	8,895	1.221	5,322	—	4,679	432	211	.269	.336
Bond County	10	9,335	1.221	126	82	36	8	—	.269	.336
Total	446	—	—	5,448	82	4,715	440	211	—	—
Farmersville	1,928	54,190	.527	10,160	—	9,509	589	62	.267	—
Fillmore	703	2,100	.270	1,898	—	1,619	171	108	.270	—
Harvel	625	NO LEVY	—	—	—	—	—	—	—	—
Christian Co.	406	NO LEVY	—	—	—	—	—	—	—	—
Total	1,031	—	—	—	—	—	—	—	—	—
Irving	978	10,784	.896	8,760	—	7,712	887	161	.264	.338
Ahlman	542	5,000	.326	1,769	—	1,516	147	106	.266	—
Panama	304	14,946	.460	1,397	—	1,348	49	—	.250	—
Bond Co.	125	14,946	.460	574	—	517	44	13	.250	—
Total	429	—	—	1,971	—	1,865	93	13	—	—
Raymond	3,329	226,600	.385	12,827	—	11,336	932	559	.250	—
Schram City	2,157	40,896	.698	15,065	—	13,491	1,037	537	.257	.284
Taylor Springs	1,208	25,990	.376	4,542	—	4,282	194	66	.266	—
Waggoner	537	35,306	.509	2,735	—	2,621	71	43	.322	—
Walshville	112	1,000	.310	348	—	247	26	75	.250	—
Wenonah	381	NO LEVY	—	—	—	—	—	—	—	—
Witt	1,964	17,920	.875	17,184	—	15,798	884	502	.265	—
MORGAN COUNTY										
Chapin	1,729	39,745	.667	11,523	—	10,141	1,069	313	.297	.266
Concord	416	1,250	.285	1,183	—	925	120	138	.285	—
Franklin	1,754	4,850	.276	4,844	—	4,496	283	65	.276	—
Lynnville	203	1,075	.271	550	—	530	20	—	.271	—
Meredosia	2,680	145,226	.719	19,261	—	16,988	1,958	315	.280	.309
Murrayville	1,598	14,780	.873	13,952	—	12,879	966	109	.311	.362
Waverly	3,948	106,000	1.098	43,360	—	37,856	4,943	562	.302	.536
Woodson	1,202	9,959	.650	7,806	—	7,176	593	37	.301	.149
MOULTRIE COUNTY										
Allenville	236	2,820	.267	631	—	603	6	22	.267	—
Arthur	3,462	92,580	.659	22,807	—	19,168	3,513	126	.250	.109
Douglas Co.	6,043	103,313	.659	39,809	81	31,506	7,857	365	.250	.109
Total	9,505	—	—	62,616	81	50,674	11,370	491	—	—
Bethany	4,552	22,554	.488	22,208	—	21,131	1,034	43	.267	.221
Dalton City	2,300	22,250	.342	7,867	—	7,504	337	26	.267	—
Gays	693	4,852	.339	2,349	—	2,076	204	69	.267	—
Lovington	3,406	43,168	1.237	42,116	—	38,907	3,087	122	.438	.425
OGLE COUNTY										
Adeline	223	23,800	.393	877	89	743	45	—	.333	—
Byron	9,202	45,310	.493	45,331	—	35,351	9,890	90	.226	.083
Creston	1,359	13,277	.267	3,630	—	3,374	236	20	.267	—
Forreston	4,567	137,852	1.263	57,647	183	49,745	7,480	239	.269	.337
Hillcrest	1,966	17,600	.369	7,248	—	6,700	548	—	.333	—
Leaf River	1,562	14,000	.663	10,358	718	8,737	805	98	.250	—
Stillman Valley	3,362	55,122	1.232	41,404	82	37,634	3,558	130	.250	.475
PEORIA COUNTY										
Bellevue	4,002	59,200	.516	20,652	787	18,519	1,345	1	.250	—
Brimfield	3,440	44,617	1.234	42,448	503	38,482	3,147	316	.250	.338
Dunlap	4,103	15,743	.387	15,878	35	15,368	475	—	.270	.117
Elmwood	9,056	114,688	.943	85,397	1,169	81,231	2,778	219	.250	.186
Glasford	4,302	39,107	.914	39,318	1,214	36,557	1,449	98	.234	.324
Hanna City	4,433	44,705	.334	14,805	27	14,193	563	22	.250	.084
Kingston Mines	3,301	27,152	.548	18,088	424	15,534	2,030	100	.250	.198
Mapleton	880	3,060	.351	3,089	136	2,696	105	152	.205	.146
Norwood	1,283	16,353	.400	5,132	—	5,029	103	—	.400	—
Princeville	11,915	92,111	.775	92,341	679	82,620	8,945	97	.223	.240
PERRY COUNTY										
Cutler	935	179,396	1.020	9,540	2,185	6,347	875	133	.320	.320
St. Johns	517	15,315	.320	1,653	806	713	66	68	.320	—
Tamaroa	1,646	129,500	1.181	19,442	3,257	13,876	1,698	611	.320	.333
Willisville	1,175	9,765	.520	6,112	360	5,550	157	45	.320	—
PIATT COUNTY										
Atwood	1,733	109,249	.778	13,482	—	12,565	870	47	.250	.254
Douglas Co.	1,948	109,249	.778	15,157	—	12,863	1,160	1,134	.250	.254
Total	3,681	—	—	28,639	—	25,428	2,030	1,181	—	—
Bement	4,749	70,900	.730	34,680	—	31,941	1,682	1,057	.250	—
Cerro Gordo	3,847	23,680	.499	19,187	—	17,545	2,030	358	—	—
Cisco	1,185	12,525	.250	2,962	63	2,323	552	24	.250	—
De Land	1,389	55,565	.300	4,167	34	3,671	440	22	.250	—
Hammond	1,490	7,500	.320	4,765	413	4,037	270	45	.250	—
Ivesdale	4	19,250	.476	17	—	—	2	15	.250	.092
Champaign Co.	1,373	19,250	.476	6,534	659	5,477	305	93	.250	.092
Total	1,377	53,950	—	6,551	659	5,477	307	108	—	—
Mansfield	2,104	53,950	.531	11,183	—	10,521	441	221	.250	—
PIKE COUNTY										
Barry	2,323	109,415	1.236	28,712	11,545	14,226	2,941	—	.250	.417
Baylis	250	10,917	.250	625	315	217	93	—	.250	—
Detroit	224	3,325	.350	785	355	392	38	—	.250	—
El Dara	60	—	.250	150	—	137	13	—	.250	—
Florence	336	850	.264	889	38	773	78	—	.264	—
Griggsville	2,153	75,388	.844	18,192	1,993	14,613	1,228	358	.250	.315
Hull	1,726	12,531	.592	10,321	5,534	3,174	1,297	316	.276	.316
Kinderhook	425	6,732	.288	1,225	276	815	90	44	.288	—
Milton	498	3,432	.250	1,245	230	654	361	—	.250	—
Nebo	677	9,720	.715	4,839	1,031	3,493	266	49	.250	.265
New Canton	551	2,450	.250	1,378	202	1,074	102	—	.250	—
New Salem	256	3,000	.250	640	294	250	42	54	.250	—

Table 7 — continued

Municipality	I.M.R.F. Rate %	Fire Protection Rate %	Firemen's Pension Rate %	Police Protection Rate %	Policemen's Pension Rate %	Library Rate %	Garbage Disposal Rate %	Audit Rate %	Street and Bridge Rate %	Street Lighting Rate %	Public Benefit Rate %	Other Funds Rate %
MERCER COUNTY — concluded												
Viola	—	—	—	.072	—	—	—	.045	—	—	—	—
Windsor	—	—	—	.045	—	—	—	.037	—	—	—	.061
MONROE COUNTY												
Fults	—	—	—	—	—	—	—	—	—	—	—	—
Hecker	—	—	—	—	—	—	—	—	—	—	—	—
Marystown	—	—	—	—	—	—	—	—	—	—	—	—
Valmeyer	—	—	—	—	—	—	.094	—	.094	—	—	.003
MONTGOMERY COUNTY												
Butler	—	.200	—	—	—	—	—	—	.060	—	—	—
Coalton	—	—	—	—	—	—	—	—	.060	—	—	—
Coffeen	—	.162	—	.068	—	—	.006	—	.060	—	—	—
Donnellson	—	.380	—	.047	—	—	.045	.084	.060	—	—	—
Bond Co.	—	.380	—	.047	—	—	.045	.084	.060	—	—	—
Total	—	—	—	—	—	—	—	—	—	—	—	—
Farmersville	—	.200	—	—	—	—	—	—	.060	—	—	—
Fillmore	—	—	—	—	—	—	—	—	—	—	—	—
Harvel	—	—	—	—	—	—	—	—	—	—	—	—
Christian Co.	—	—	—	—	—	—	—	—	—	—	—	—
Total	—	—	—	—	—	—	—	—	—	—	—	—
Irving	—	.200	—	.075	—	—	—	—	.019	—	—	—
Ohlman	—	—	—	—	—	—	—	—	.060	—	—	—
Panama	—	.075	—	.075	—	—	—	—	.060	—	—	—
Bond Co.	—	.075	—	.075	—	—	—	—	.060	—	—	—
Total	—	—	—	—	—	—	—	—	—	—	—	—
Raymond	—	—	—	—	—	—	—	—	.060	—	—	.075
Schram City	—	—	—	.075	—	—	—	.022	.060	—	—	—
Taylor Springs	—	—	—	—	—	—	—	.050	.060	—	—	—
Waggoner	—	—	—	.093	—	—	—	.034	.060	—	—	—
Walshville	—	—	—	—	—	—	—	—	.060	—	—	—
Winonah	—	—	—	—	—	—	—	—	—	—	—	—
Witt	—	.075	—	.075	—	—	—	.077	.027	—	—	.356
MORGAN COUNTY												
Chapin	—	.104	—	—	—	—	—	—	—	—	—	—
Concord	—	—	—	—	—	—	—	—	—	—	—	—
Franklin	—	—	—	—	—	—	—	—	—	—	—	—
Lynnville	—	—	—	—	—	—	—	—	—	—	—	—
Meredosia	—	.130	—	—	—	—	—	—	—	—	—	—
Murrayville	—	.200	—	—	—	—	—	—	—	—	—	—
Waverly	—	—	—	—	—	.150	.101	—	—	—	—	.009
Woodson	—	.200	—	—	—	—	—	—	—	—	—	—
MOULTRIE COUNTY												
Allenville	—	—	—	—	—	—	—	—	—	—	—	—
Arthur	—	—	—	.150	—	.150	—	—	—	—	—	—
Douglas Co.	—	—	—	.150	—	.150	—	—	—	—	—	—
Total	—	—	—	—	—	—	—	—	—	—	—	—
Bethany	—	—	—	—	—	—	—	—	—	—	—	—
Dalton City	—	—	—	.075	—	—	—	—	—	—	—	—
Gays	—	.072	—	—	—	—	—	—	—	—	—	—
Lovington	.205	—	—	.075	—	—	—	—	—	—	—	.094
OGLE COUNTY												
Adeline	—	—	—	—	—	—	—	—	.060	—	—	—
Byron	—	—	—	—	—	.089	—	—	.044	—	—	.051
Creston	—	—	—	—	—	—	—	—	—	—	—	—
Forreston	—	—	—	—	—	.138	—	—	—	—	—	.519
Hillcrest	—	—	—	—	—	—	—	.036	—	—	—	—
Leaf River	—	—	—	.075	—	—	—	.064	—	—	—	.274
Stillman Valley	—	—	—	.075	—	.120	—	.036	—	.050	.033	.193
PEORIA COUNTY												
Bellevue	—	—	—	.070	—	—	—	.028	—	—	.050	.118
Brimfield	—	—	—	.117	—	.385	—	.032	—	—	.049	.063
Dunlap	—	—	—	—	—	—	—	—	—	—	—	—
Elmwood	.087	.105	—	.105	—	—	—	.026	.078	—	.009	.097
Glasford	—	—	—	.350	—	—	—	—	—	—	—	.006
Hanna City	—	—	—	—	—	—	—	—	—	—	—	—
Kingston Mines	—	—	—	—	—	—	—	—	.100	—	—	—
Mapleton	—	—	—	—	—	—	—	—	—	—	—	—
Norwood	—	—	—	—	—	—	—	—	—	—	—	—
Princeville	—	—	—	—	—	.259	—	.003	.038	—	—	.012
PERRY COUNTY												
Cutler	—	—	—	—	—	.120	—	.210	—	—	—	—
St. Johns	—	—	—	—	—	—	—	—	—	—	—	—
Tamaroa	—	.238	—	.050	—	—	.190	—	—	—	—	.050
Willisville	—	.190	—	—	—	—	—	—	—	—	—	.010
PIATT COUNTY												
Atwood	—	—	—	.150	—	—	—	.049	—	—	—	.075
Douglas Co.	—	—	—	.150	—	—	—	.049	—	—	—	.075
Total	—	—	—	—	—	—	—	—	—	—	—	—
Bement	—	—	—	.137	—	—	.200	—	—	—	—	.143
Cerro Gordo	—	—	—	.150	—	—	—	—	—	—	—	.099
Cisco	—	—	—	—	—	—	—	—	—	—	—	—
DeLand	—	—	—	—	—	—	—	—	—	—	—	.050
Hammond	—	—	—	—	—	—	—	.035	—	—	—	.035
Ivesdale	—	—	—	—	—	—	—	.047	—	—	.015	.072
Champaign Co.	—	—	—	—	—	—	—	.047	—	—	.015	.072
Total	—	—	—	—	—	—	—	—	—	—	—	—
Mansfield	—	.075	—	.075	—	—	—	—	.060	—	—	.071
PIKE COUNTY												
Barry	.114	—	—	.075	—	.380	—	—	—	—	—	—
Baylis	—	—	—	—	—	—	—	—	—	—	—	—
Detroit	—	—	—	—	—	—	—	—	.100	—	—	—
El Dara	—	—	—	—	—	—	—	—	—	—	—	—
Florence	—	—	—	—	—	—	—	—	—	—	—	—
Griggsville	—	—	—	.070	—	.150	—	—	—	—	—	.059
Hull	—	—	—	—	—	—	—	—	—	—	—	—
Kinderhook	—	—	—	—	—	—	—	—	—	—	—	—
Milton	—	—	—	—	—	—	—	—	—	—	—	—
Nebo	—	.200	—	—	—	—	—	—	—	—	—	—
New Canton	—	—	—	—	—	—	—	—	—	—	—	—
New Salem	—	—	—	—	—	—	—	—	—	—	—	—

Table 7 — continued

Municipality	Valuation (thousands of dollars)	Total Levy	Tax Rate %	Current Taxes Extended					Corporate Rate %	Bonds and Interest Rate %
				Total	Farm	Non-Farm	Personalty	Railroads		
PIKE COUNTY — concluded										
Pearl	314	3,600	.250	785	317	298	132	38	.250	—
Perry	943	35,675	.250	2,359	583	1,463	313	—	.250	—
Pleasant Hill	2,612	10,000	.291	7,602	1,142	5,586	859	15	.291	—
Time	64	300	.250	160	97	46	17	—	.250	—
Valley City	163	1,350	.264	430	199	—	135	96	.264	—
POPE COUNTY										
Eddyville	124	11,472	.380	472	67	388	17	—	.380	—
Golconda	1,301	37,550	.600	7,804	—	7,182	622	—	.370	—
Hamletsburg	154	675	.330	509	337	145	27	—	.330	—
PULASKI COUNTY										
Grand Chain	261	2,500	.360	940	227	595	80	38	.360	—
Karnak	934	5,800	.360	3,362	372	2,081	414	495	.360	—
Mound City	1,007	6,225	.615	6,195	—	5,241	828	126	—	—
Mounds	1,728	59,850	.360	6,223	42	5,468	638	75	.360	—
Olmsted	725	13,600	.360	2,610	168	1,509	882	51	.360	—
Pulaski	375	1,500	.360	1,350	232	978	71	69	.360	—
Ullin	591	51,035	.770	4,548	376	3,315	444	413	.360	.360
PUTNAM COUNTY										
Granville	4,787	78,150	.400	19,148	281	17,645	1,145	77	.250	—
Hennepin	18,017	105,500	.250	45,042	2,108	19,885	23,049	—	.250	—
Magnolia	591	30,780	.545	3,216	—	3,098	118	—	.250	.295
Mark	963	5,000	.250	2,407	186	2,085	119	17	.250	—
McNabb	1,977	5,000	.250	4,941	19	4,503	329	90	.250	—
Standard	515	4,000	.792	4,080	212	3,653	186	29	.792	—
RANDOLPH COUNTY										
Baldwin	1,065	9,387	.888	9,462	—	8,732	623	107	.235	.137
Coulterville	2,322	104,711	.479	11,122	36	10,481	506	99	.250	—
Ellis Grove	644	2,600	.328	2,113	—	2,016	96	—	.250	—
Evansville	2,276	128,171	.902	20,528	—	19,183	1,226	119	.250	.177
Percy	2,130	107,470	.460	9,796	1	8,935	615	245	.260	—
Prairie DuRocher	1,494	59,447	.415	6,199	—	5,380	389	430	.290	—
Rockwood	158	3,243	.390	619	—	281	—	338	.390	—
Ruma	432	72,865	.300	1,297	—	1,246	51	—	.250	—
Steeleville	9,273	123,853	.385	35,700	—	33,209	2,282	209	.250	.088
Tilden	1,894	28,875	.540	10,230	37	9,705	428	60	.265	—
RICHLAND COUNTY										
Calhoun	320	10,607	.972	3,112	978	1,846	167	121	.250	.396
Claremont	405	2,900	.423	1,712	502	965	117	128	.250	—
Noble	1,281	17,455	1.314	16,830	942	13,927	1,582	379	.250	.910
Parkersburg	369	27,750	.452	1,666	349	1,077	211	29	.252	—
ROCK ISLAND COUNTY										
Andalusia	3,501	24,833	.610	21,359	21	20,328	1,010	—	.250	—
Carbon Cliff	4,829	115,284	.953	46,017	751	38,795	4,245	2,226	.250	.300
Cordova	2,094	18,450	.813	17,022	14	15,465	1,502	41	.222	.175
Hampton	5,908	47,105	.749	44,252	358	39,145	4,692	57	.250	—
Hillsdale	1,845	15,502	.567	10,458	158	8,751	1,486	63	.333	.234
Oak Grove	665	14,895	.333	2,215	194	1,781	240	—	.333	—
Port Byron	5,180	56,375	1.009	52,269	1,614	43,900	6,574	181	.250	.166
Rapids City	3,028	28,475	.556	16,836	611	13,995	2,202	28	.250	—
Reynolds	1,767	40,013	.670	11,842	39	11,118	685	—	.250	.381
Mercer Co.	161	40,013	.670	1,077	51	1,014	12	—	.250	.381
Total	1,928	—	—	12,919	90	12,132	697	—	—	—
SALINE COUNTY										
Carrier Hills	4,375	92,780	.625	27,344	96	20,714	6,472	62	.250	—
Galatia	1,783	9,350	.440	7,844	624	6,851	327	42	.250	.060
Muddy	617	5,000	.500	3,085	18	2,689	345	33	.250	—
Raleigh	749	20,550	.250	1,872	317	1,410	133	12	.250	—
Stonefront	256	18,330	.450	1,151	77	838	157	79	.250	—
Williamson Co.	231	18,330	.450	1,037	181	806	29	21	.250	—
Total	487	—	—	2,188	258	1,644	186	100	—	—
SANGAMON COUNTY										
Berlin	352	13,000	.250	878	471	391	16	—	.250	—
Buffalo	1,655	51,400	.755	12,416	1,032	10,237	862	285	.438	.190
Cantrall	425	3,170	.190	808	30	600	159	19	.190	—
Clear Lake	397	8,000	.250	986	17	948	21	—	.250	—
Dawson	1,278	5,500	.325	4,130	434	3,282	113	301	.250	—
Divernon	2,785	112,600	.309	8,604	94	8,107	335	68	.250	—
Grandview	5,179	191,450	.250	12,946	—	12,683	257	6	.250	—
Illipolis	3,973	128,835	1.010	39,972	121	31,573	7,438	840	.250	.760
Jerome	6,924	462,070	.300	20,767	—	19,863	904	—	.250	—
Leland Grove	15,753	316,970	.504	79,449	—	78,833	616	—	.333	—
Loami	1,797	12,950	.622	11,168	1,309	9,252	607	—	.250	—
Mechanicsburg	1,137	15,150	.602	6,789	103	6,443	243	—	.250	.185
New Berlin	3,525	22,900	.358	12,602	341	10,835	765	661	.250	—
Pawnee	7,981	266,850	.909	72,459	323	69,526	2,298	312	.250	—
Pleasant Plains	2,807	13,125	.377	10,560	329	9,406	720	105	.228	—
Riverton	7,071	28,950	.410	28,914	208	27,455	1,126	125	.227	—
Rochester	11,430	749,255	.250	28,572	277	27,412	715	168	.250	—
Sherman	7,375	21,300	.289	21,354	1,053	20,086	135	80	.163	—
Southern View	4,225	155,900	.250	10,560	—	10,423	137	—	.250	—
Spaulding	1,189	3,750	.250	2,964	92	2,774	82	16	.250	—
Thayer	1,468	42,125	.250	3,631	159	3,382	83	7	.250	—
Williamville	4,454	30,740	.380	16,920	822	14,898	1,179	21	.380	—
SCHUYLER COUNTY										
Browning	292	20,600	.778	2,273	—	2,149	124	—	.333	—
Camden	142	1,768	.333	473	—	455	18	—	.333	—
Littleton	359	1,200	.333	1,196	—	1,006	190	—	.333	—
SCOTT COUNTY										
Alsey	602	750	.129	774	75	560	117	22	.129	—
Bluffs	2,059	17,049	.684	14,086	803	10,592	1,860	831	.340	.079
Exeter	102	—	.360	368	125	225	18	—	.360	—
Glasgow	176	1,000	.500	880	349	487	44	—	.500	—
Manchester	624	9,950	1.062	6,628	1,305	4,740	457	126	.350	.370
Naples	649	4,940	.325	2,111	21	1,707	307	76	.325	—
Winchester	4,751	236,535	1.240	58,937	536	52,142	6,022	237	.326	—

Table 7 — continued

Municipality	I.M.R.F. Rate %	Fire Protection Rate %	Firemen's Pension Rate %	Police Protection Rate %	Policemen's Pension Rate %	Library Rate %	Garbage Disposal Rate %	Audit Rate %	Street and Bridge Rate %	Street Lighting Rate %	Public Benefit Rate %	Other Funds Rate %
PIKE COUNTY — concluded												
Pearl	—	—	—	—	—	—	—	—	—	—	—	—
Perry	—	—	—	—	—	—	—	—	—	—	—	—
Pleasant Hill	—	—	—	—	—	—	—	—	—	—	—	—
Time	—	—	—	—	—	—	—	—	—	—	—	—
Valley City	—	—	—	—	—	—	—	—	—	—	—	—
POPE COUNTY												
Eddyville	—	—	—	—	—	—	—	—	—	—	—	—
Golconda	—	.100	—	—	—	—	—	—	—	—	—	—
Hamletsburg	—	—	—	—	—	—	—	—	—	—	—	—
PULASKI COUNTY												
Grand Chain	—	—	—	—	—	—	—	—	—	—	—	—
Karnak	—	—	—	—	—	—	—	—	—	—	—	—
Mound City	—	.100	—	.110	—	.180	—	.025	.025	—	.060	.115
Mounds	—	—	—	—	—	—	—	—	—	—	—	—
Olmstead	—	—	—	—	—	—	—	—	—	—	—	—
Pulaski	—	—	—	—	—	—	—	—	—	—	—	—
Ullin	—	.050	—	—	—	—	—	—	—	—	—	—
PUTNAM COUNTY												
Granville	—	—	—	.150	—	—	—	—	—	—	—	—
Hennepin	—	—	—	—	—	—	—	—	—	—	—	—
Magnolia	—	—	—	—	—	—	—	—	—	—	—	—
Mark	—	—	—	—	—	—	—	—	—	—	—	—
McNabb	—	—	—	—	—	—	—	—	—	—	—	—
Standard	—	—	—	—	—	—	—	—	—	—	—	—
RANDOLPH COUNTY												
Baldwin	—	.282	—	.070	—	—	—	.028	—	—	—	.136
Coulterville	—	—	—	.075	—	.116	—	—	—	—	—	.038
Ellis Grove	—	.078	—	—	—	—	—	—	—	—	—	—
Evansville	—	.150	—	.066	—	.150	—	—	—	—	—	.109
Percy	—	.200	—	—	—	—	—	—	—	—	—	—
Prairie DuRocher	—	.075	—	—	—	—	—	—	—	—	—	.050
Rockwood	—	—	—	—	—	—	—	—	—	—	—	—
Ruma	—	—	—	—	—	—	—	—	—	—	—	.050
Steeleville	—	.043	—	—	—	—	—	—	—	—	—	.004
Tilden	—	.200	—	.075	—	—	—	—	—	—	—	—
RICHLAND COUNTY												
Calhoun	—	.200	—	—	—	—	—	.126	—	—	—	—
Claremont	—	—	—	—	—	—	—	.063	.060	—	—	.050
Noble	—	—	—	—	—	—	—	—	—	—	—	.154
Parkersburg	—	.200	—	—	—	—	—	—	—	—	—	—
ROCK ISLAND COUNTY												
Andalusia	.074	—	—	.050	—	—	—	.090	—	—	—	.146
Carbon Cliff	—	.030	—	.067	—	—	.178	.063	—	—	—	.065
Cordova	—	—	—	.350	—	—	—	—	.058	—	—	.008
Hampton	—	.131	—	.066	—	.083	.167	—	—	.044	—	.008
Hillsdale	—	—	—	—	—	—	—	—	—	—	—	—
Oak Grove	—	—	—	—	—	—	—	—	—	—	—	—
Port Byron	—	.075	—	.075	—	—	.200	.091	.054	—	—	.098
Rapids City	—	—	—	.075	—	—	—	.083	.033	—	—	.115
Reynolds	—	—	—	—	—	—	—	.039	—	—	—	—
Mercer Co.	—	—	—	—	—	—	—	.039	—	—	—	—
Total	—	—	—	—	—	—	—	—	—	—	—	—
SALINE COUNTY												
Carrier Hills	—	.150	—	—	—	.150	.075	—	—	—	—	—
Galatia	—	.085	—	—	—	—	—	.045	—	—	—	—
Muddy	—	—	—	—	—	—	.200	—	—	.050	—	—
Raleigh	—	—	—	—	—	—	—	—	—	—	—	—
Stonefront	—	.200	—	—	—	—	—	—	—	—	—	—
Williamson Co.	—	.200	—	—	—	—	—	—	—	—	—	—
Total	—	—	—	—	—	—	—	—	—	—	—	—
SANGAMON COUNTY												
Berlin	—	—	—	—	—	—	—	—	—	—	—	—
Buffalo	—	.127	—	—	—	—	—	—	—	—	—	—
Cantrall	—	—	—	—	—	—	—	—	—	—	—	—
Clear Lake	—	—	—	—	—	—	—	—	—	—	—	—
Dawson	—	—	—	.075	—	—	—	—	—	—	—	—
Divernon	—	—	—	—	—	—	—	—	—	—	.050	.009
Grandview	—	—	—	—	—	—	—	—	—	—	—	—
Illipolis	—	—	—	—	—	—	—	—	—	—	—	—
Jerome	—	—	—	—	—	—	—	—	—	.050	—	—
Leland Grove	—	—	—	.171	—	—	—	—	—	—	—	—
Loami	—	.084	—	.075	—	—	—	.067	—	—	—	.146
Mechanicsburg	—	.167	—	—	—	—	—	—	—	—	—	—
New Berlin	—	.108	—	—	—	—	—	—	—	—	—	—
Pawnee	.188	—	—	.056	—	.063	—	.107	—	—	—	.245
Pleasant Plains	—	—	—	.068	—	—	—	.054	—	—	—	.027
Riverton	—	.164	—	—	—	—	—	.012	—	—	—	.007
Rochester	—	—	—	—	—	—	—	—	—	—	—	—
Sherman	—	.048	—	.047	—	—	—	—	—	—	.031	—
Southern View	—	—	—	—	—	—	—	—	—	—	—	—
Spaulding	—	—	—	—	—	—	—	—	—	—	—	—
Thayer	—	—	—	—	—	—	—	—	—	—	—	—
Williamsville	—	—	—	—	—	—	—	—	—	—	—	—
SCHUYLER COUNTY												
Browning	—	—	—	—	—	—	—	—	—	—	—	.445
Camden	—	—	—	—	—	—	—	—	—	—	—	—
Littleton	—	—	—	—	—	—	—	—	—	—	—	—
SCOTT COUNTY												
Alsey	—	—	—	—	—	—	—	—	—	—	—	—
Bluffs	—	—	—	—	—	.250	—	.015	—	—	—	—
Exeter	—	—	—	—	—	—	—	—	—	—	—	—
Glasgow	—	—	—	—	—	—	—	—	—	—	—	—
Manchester	—	.300	—	—	—	—	—	.042	—	—	—	—
Naples	—	—	—	—	—	—	—	—	—	—	—	—
Winchester	.450	.075	—	.075	—	.150	—	.064	.075	—	—	.025

Table 7 — continued

Municipality	Valuation (thousands of dollars)	Total Levy	Tax Rate %	Current Taxes Extended					Corporate Rate %	Bonds and Interest Rate %
				Total	Farm	Non-Farm	Personalty	Railroads		
SHELBY COUNTY										
Cowden	962	9,100	.258	2,482	45	2,082	229	126	.258	—
Findlay	2,203	13,500	.565	12,448	755	10,811	256	626	.415	—
Herrick	497	3,500	.259	1,287	8	1,149	40	90	.259	—
Moweaqua	5,377	64,275	.642	34,532	43	31,578	1,631	1,280	.250	.215
Oconee	586	8,900	.438	2,565	88	1,751	661	65	.438	—
Sigel	822	6,750	.250	2,054	2	1,704	248	100	.250	—
Stewardson	1,717	8,820	.493	8,463	187	7,447	657	172	.250	.223
Strasburg	1,465	5,000	.250	3,663	144	2,805	714	—	.250	—
Tower Hill	921	10,750	.400	3,684	290	2,922	366	106	.400	—
Windsor	3,244	29,840	.362	11,727	34	10,468	1,178	47	.250	—
ST. CLAIR COUNTY										
Brooklyn	2,796	116,805	2.502	66,846	90	19,655	26,806	20,295	.250	1.665
East Carondelet	614	42,400	.999	6,140	265	3,990	1,250	635	.200	—
Fayetteville	668	6,600	.577	3,854	—	3,746	108	—	.250	.327
Lenzburg	869	69,350	.400	3,477	293	2,806	336	42	.250	—
Marissa	5,649	67,640	.509	28,743	1,703	24,010	2,876	154	.250	.071
Millstadt	8,183	60,455	.360	29,458	109	27,542	1,807	—	.250	.110
National City	6,506	190,000	.250	16,265	16	11,158	4,373	718	.250	—
New Athens	6,375	134,000	.250	15,938	24	13,566	2,312	36	.250	—
New Baden	235	45,929	.586	1,375	64	1,199	95	17	.250	—
Clinton Co.	5,947	45,929	.586	34,850	80	33,572	1,085	113	.250	—
Total	6,182	—	—	36,225	144	34,771	1,180	130	—	—
Sauget	28,479	972,009	2.649	754,362	3,914	476,451	262,745	11,252	.391	1.764
Shiloh	2,870	8,854	.250	7,175	310	6,354	511	—	.250	—
Smithton	3,217	25,860	.325	10,456	120	10,033	303	—	.250	—
St. Libory	1,205	7,745	.626	7,546	107	7,078	361	—	.250	.376
Summerfield	657	4,655	.417	2,740	111	2,230	321	78	.250	.167
STARK COUNTY										
Bradford	2,504	95,178	.980	24,535	—	21,842	2,550	143	.303	.527
Lafayette	436	31,125	.417	1,820	—	1,699	105	16	.279	—
Toulon	4,945	98,200	.425	21,016	97	18,609	2,310	—	.275	—
Wyoming	4,796	95,356	.935	44,851	2	39,273	5,401	175	.305	.480
STEPHENSON COUNTY										
Cedarville	2,303	50,150	.521	11,989	22	11,401	566	—	.250	—
Dakota	1,369	2,500	.150	2,054	—	1,967	78	9	.150	—
Davis	1,538	14,518	.480	7,377	96	6,882	384	15	.250	—
German Valley	1,350	32,920	1.149	15,500	567	13,578	1,355	—	.250	.269
Lena	8,444	200,500	.626	52,854	84	45,536	7,109	125	.260	—
Orangeville	1,415	10,400	.430	6,083	40	5,767	275	1	.250	—
Pearl City	2,151	47,750	.661	14,222	326	12,790	1,106	—	.250	—
Ridott	405	14,550	.857	3,471	19	3,036	416	—	.250	—
Rock City	877	3,000	.307	2,693	—	2,457	226	10	.250	—
Winslow	1,051	21,747	1.084	11,391	405	8,740	2,246	—	.250	.551
TAZEWELL COUNTY										
Armington	1,342	12,800	.848	11,384	1,957	7,260	1,813	354	.250	—
Deer Creek	2,340	39,046	.846	19,796	1,832	17,318	407	239	.250	.208
Woodford Co.	11	41,432	.951	101	—	16	8	77	.250	.312
Total	2,351	—	—	19,897	1,832	17,334	415	316	—	—
Delavan	7,100	77,300	.749	53,186	1,936	48,575	2,565	110	.250	.177
Green Valley	2,674	21,350	.467	12,497	3,289	7,700	428	1,080	.250	—
Hopedale	3,948	51,820	.930	36,700	346	33,664	2,644	46	.250	—
Mackinaw	5,655	56,919	.959	54,223	5,366	43,633	4,731	493	.250	.180
Minier	5,497	226,713	1.502	82,559	8,069	70,270	3,447	773	.250	.185
North Pekin	7,732	189,300	.693	53,551	14,342	32,284	6,731	194	.333	.360
South Pekin	3,535	61,397	1.522	53,792	1,122	48,435	2,989	1,246	.250	—
Tremont	10,345	70,559	.678	70,168	5,515	59,603	4,980	70	.250	.211
UNION COUNTY										
Alto Pass	474	28,531	.488	2,311	478	1,660	77	96	.288	—
Cobden	1,933	109,322	.650	12,564	406	10,873	1,162	123	.320	—
Dongola	1,563	15,000	.310	4,845	243	4,120	341	141	.310	—
Jonesboro	3,481	35,750	.630	21,929	762	19,028	1,915	224	.310	—
Millcreek	76	2,146	.285	216	56	142	5	13	.285	—
VERMILION COUNTY										
Allerton	1,005	NO LEVY	—	—	—	—	—	—	—	—
Champaign Co.	—	NO LEVY	—	—	—	—	—	—	—	—
Total	1,005	—	—	—	—	—	—	—	—	—
Alvin	576	15,935	.507	2,920	1,113	1,529	103	175	.250	.257
Belgium	583	6,735	.283	1,653	879	597	104	73	.283	—
Catlin	5,717	188,898	.787	44,992	7,409	34,782	2,706	95	.250	.409
Fairmount	1,385	55,030	.668	9,249	425	7,555	936	333	.438	—
Fithian	1,313	67,954	.250	3,282	451	2,211	150	470	.250	—
Henning	904	11,890	.306	2,766	796	1,496	352	122	.250	—
Indianola	578	38,309	.476	2,752	635	1,775	218	124	.340	—
Munice	342	4,970	.250	855	145	538	147	25	.250	—
Oakwood	2,998	187,746	.717	21,496	3,719	15,901	1,811	65	.250	.258
Potomac	1,824	57,138	.985	17,970	4,898	11,584	1,406	82	.250	.474
Rankin	1,302	176,497	.250	3,256	414	2,473	287	82	.250	—
Ridgefarm	2,223	38,299	1.289	28,650	7,884	18,462	1,648	656	.250	.352
Rossville	3,817	27,910	.250	9,544	1,330	7,208	860	146	.250	—
Sidell	1,530	65,132	.250	3,826	500	2,981	263	82	.250	—
WABASH COUNTY										
Allendale	846	2,038	.242	2,047	—	1,941	89	17	—	.242
Bellmont	439	13,925	.460	2,018	139	1,667	142	70	.460	—
Keensburg	258	2,540	.516	1,332	78	1,112	101	41	.516	—
WARREN COUNTY										
Alexis	2,132	20,593	.502	10,704	80	9,186	1,398	40	.438	—
Mercer Co.	999	20,593	.502	5,014	—	4,909	98	7	.438	—
Total	3,131	—	—	15,718	80	14,095	1,496	47	—	—
Kirkwood	2,295	17,285	.498	11,431	564	10,144	584	139	.250	.237
Little York	8,789	7,400	.250	2,197	75	1,944	178	—	.250	—
Roseville	3,537	43,650	.364	12,876	349	11,779	705	43	.250	—
WASHINGTON COUNTY										
Addeville	864	9,760	.455	3,934	524	2,848	349	213	.280	—
Ashley	2,249	29,395	.958	21,546	517	15,609	3,520	1,900	.280	.290
DuBois	616	3,900	.280	1,724	267	1,320	67	70	.280	—
Hoyleton	1,637	10,800	.342	5,600	262	4,940	361	37	.280	—
Irvington	2,265	16,099	.355	8,041	223	7,275	413	130	.280	—
New Minden	469	2,005	.430	2,015	91	1,853	71	—	.130	.300

Table 7 — continued

Municipality	I.M.R.F. Rate %	Fire Protection Rate %	Firemen's Pension Rate %	Police Protection Rate %	Policemen's Pension Rate %	Library Rate %	Garbage Disposal Rate %	Audit Rate %	Street and Bridge Rate %	Street Lighting Rate %	Public Benefit Rate %	Other Funds Rate %
SHELBY COUNTY												
Cowden	—	—	—	—	—	—	—	—	—	—	—	—
Findlay	—	—	—	—	—	.150	—	—	—	—	—	—
Herrick	—	—	—	—	—	—	—	—	—	—	—	—
Moweaqua	.056	—	—	—	—	.121	—	—	—	—	—	—
Oconee	—	—	—	—	—	—	—	—	—	—	—	—
Sigel	—	—	—	—	—	—	—	—	—	—	—	—
Stewardson	—	—	—	—	—	—	—	—	—	—	—	.020
Strasburg	—	—	—	—	—	—	—	—	—	—	—	—
Tower Hill	—	—	—	—	—	—	—	—	—	—	—	—
Windsor	—	—	—	—	—	—	—	—	—	—	—	.112
ST. CLAIR COUNTY												
Brooklyn	—	.300(1	—	.068	—	—	—	.089	—	—	—	—
East Carondelet	—	—	—	.150	—	—	—	.244	—	.050	—	.355
Fayetteville	—	—	—	—	—	—	—	—	—	—	—	—
Lenzburg	—	—	—	.150	—	—	—	—	—	—	—	—
Marissa	—	—	—	.050	—	.138	—	—	—	—	—	—
Millstadt	—	—	—	—	—	—	—	—	—	—	—	—
National City	—	—	—	—	—	—	—	—	—	—	—	—
New Athens	—	—	—	—	—	—	—	—	—	—	—	—
New Baden	.080	.066	—	.024	—	—	—	.040	—	.050	—	.076
Clinton Co.	.080	.066	—	.024	—	—	—	.040	—	.050	—	.076
Total	—	—	—	—	—	—	—	—	—	—	—	—
Sauget	.133	.150	—	.150	—	—	—	.017	—	—	—	.044
Shiloh	—	—	—	—	—	—	—	—	—	—	—	—
Smithton	—	—	—	.075	—	—	—	—	—	—	—	—
St. Libory	—	—	—	—	—	—	—	—	—	—	—	—
Summerfield	—	—	—	—	—	—	—	—	—	—	—	—
STARK COUNTY												
Bradford	—	—	—	—	—	.150	—	—	—	—	—	—
Lafayette	—	—	—	—	—	.138	—	—	—	—	—	—
Toulon	—	—	—	—	—	.150	—	—	—	—	—	—
Wyoming	—	—	—	—	—	.150	—	—	—	—	—	—
STEPHENSON COUNTY												
Cedarville	—	—	—	.075	—	—	—	.044	—	—	—	.152
Dakota	—	—	—	—	—	—	—	—	—	—	—	—
Davis	—	—	—	.075	—	—	—	.046	.060	—	—	.049
German Valley	—	—	—	.075	—	—	.200	.157	.060	—	—	.138
Lena	—	—	—	.071	—	—	—	.048	.100	.050	—	.097
Orangeville	—	—	—	.070	—	—	—	—	.060	.050	—	—
Pearl City	—	—	—	.075	—	—	—	—	.060	.050	.046	.180
Ridott	—	—	—	.025	—	—	.200	.124	.060	—	—	.198
Rock City	—	—	—	—	—	—	—	—	—	—	—	.057
Winslow	—	—	—	.062	—	—	—	.048	—	.048	—	.125
TAZEWELL COUNTY												
Armington	—	—	—	.150	—	—	—	.037	.100	.050	—	.261
Deer Creek	—	—	—	.094	—	—	.051	.072	—	—	—	.171
Woodford Co.	—	—	—	.094	—	—	.051	.073	—	—	—	.171
Total	—	—	—	—	—	—	—	—	—	—	—	—
Delavan	—	—	—	.150	—	—	—	—	.100	.050	—	.022
Green Valley	—	—	—	.150	—	—	—	—	—	—	—	.067
Hopedale	.222	—	—	.149	—	—	—	.089	.100	.050	—	.070
Mackinaw	—	—	—	.150	—	—	—	.032	.100	.050	.050	.147
Minier	.236	—	—	.150	—	.120	—	.055	.060	.050	.036	.360
North Pekin	—	—	—	—	—	—	—	—	—	—	—	—
South Pekin	—	.150	—	.150	—	.150	.200	.198	.060	—	—	.364
Tremont	—	—	—	—	—	.150	—	.019	.048	—	—	—
UNION COUNTY												
Alto Pass	—	.075	—	.075	—	—	—	—	.050	—	—	—
Cobden	—	.075	—	.075	—	—	.035	—	.050	—	.075	.020
Dongola	—	—	—	—	—	—	—	—	—	—	—	—
Jonesboro	—	.075	—	.075	—	.120	—	—	.050	—	—	—
Millcreek	—	—	—	—	—	—	—	—	—	—	—	—
VERMILION COUNTY												
Allerton	—	—	—	—	—	—	—	—	—	—	—	—
Champaign Co.	—	—	—	—	—	—	—	—	—	—	—	—
Total	—	—	—	—	—	—	—	—	—	—	—	—
Alvin	—	—	—	—	—	—	—	—	—	—	—	—
Belgium	—	—	—	—	—	—	—	—	—	—	—	—
Catlin	.035	—	—	—	—	—	—	.021	.044	—	—	.028
Fairmount	—	.036	—	.036	—	—	—	.058	—	—	—	.100
Fithian	—	—	—	—	—	—	—	—	—	—	—	—
Henning	—	—	—	.056	—	—	—	—	—	—	—	—
Indianola	—	—	—	.075	—	—	—	.061	—	—	—	—
Munice	—	—	—	—	—	—	—	—	—	—	—	—
Oakwood	—	.134	—	.075	—	—	—	—	—	—	—	—
Potomac	—	.075	—	.075	—	.069	—	.042	—	—	—	—
Rankin	—	—	—	—	—	—	—	—	—	—	—	—
Ridgefarm	—	—	—	.075	—	—	.050	.046	.060	—	—	.456
Rossville	—	—	—	—	—	—	—	—	—	—	—	—
Sidell	—	—	—	—	—	—	—	—	—	—	—	—
WABASH COUNTY												
Allendale	—	—	—	—	—	—	—	—	—	—	—	—
Bellmont	—	—	—	—	—	—	—	—	—	—	—	—
Keensburg	—	—	—	—	—	—	—	—	—	—	—	—
WARREN COUNTY												
Alexis	—	—	—	.064	—	—	—	—	—	—	—	—
Mercer Co.	—	—	—	.064	—	—	—	—	—	—	—	—
Total	—	—	—	—	—	—	—	—	—	—	—	—
Kirkwood	—	—	—	—	—	—	—	.011	—	—	—	—
Little York	—	—	—	—	—	—	—	—	—	—	—	—
Roseville	—	—	—	.075	—	—	—	.005	—	—	—	.034
WASHINGTON COUNTY												
Addeville	—	—	—	—	—	—	.175	—	—	—	—	—
Ashley	—	—	—	—	—	.134	.179	—	—	—	—	.075
DuBois	—	—	—	—	—	—	—	—	—	—	—	—
Hoyleton	—	—	—	—	—	—	.062	—	—	—	—	—
Irvington	—	.075	—	—	—	—	—	—	—	—	—	—
New Minden	—	—	—	—	—	—	—	—	—	—	—	—

1)Rate extended on $1,759,377.

Table 7 — continued

Municipality	Valuation (thousands of dollars)	Total Levy	Tax Rate %	Current Taxes Extended					Corporate Rate %	Bonds and Interest Rate %
				Total	Farm	Non-Farm	Personalty	Railroads		
WASHINGTON COUNTY — concluded										
Okawville	3,848	22,095	.488	18,779	779	17,008	858	134	.270	.211
Radom	514	600	.120	617	108	438	3	68	.120	—
Richview	743	9,725	.260	1,933	304	1,527	70	32	.260	—
Venedy	414	3,100	.420	1,740	306	1,399	35	—	.270	—
Wamac	1,398	136,960	.494	6,904	158	1,119	94	5,533	.250	—
Clinton Co.	453	136,960	.494	2,237	149	1,795	213	80	.250	—
Marion Co.	4,435	136,960	.494	21,910	119	6,229	15,360	202	.250	—
Total	6,286	—	—	31,051	426	9,143	15,667	5,815	—	—
WAYNE COUNTY										
Cisne	1,664	8,000	.391	6,501	—	6,189	248	64	.211	—
Golden Gate	320	2,850	.250	799	15	641	19	124	.250	—
Jeffersonville	636	2,000	.250	1,591	800	748	1	41	.250	—
Johnsonville	150	2,870	.250	376	193	183	—	—	.250	—
Keenes	—	—	—	—	NOT REPORTED		—	—	—	—
Mt. Erie	240	24,350	.250	599	155	443	1	—	.250	—
Sims	380	1,500	.382	1,450	279	1,049	18	105	.250	—
Wayne City	3,388	10,800	.319	10,802	1,430	8,084	959	330	.207	—
WHITE COUNTY										
Crossville	1,772	116,149	1.830	32,419	406	25,588	5,978	447	.250	.500
Enfield	1,109	258,150	.900	9,985	210	8,368	980	427	.250	—
Grayville	2,178	200,002	1.593	34,693	26	30,656	3,710	301	.250	.400
Edwards Co.	1,390	200,002	1.593	22,142	85	18,843	2,979	235	.250	.400
Total	3,568	—	—	56,835	111	49,499	6,689	536	—	—
Liberty	118	6,471	.250	295	3	284	8	—	.250	—
Maunie	200	9,500	.450	900	1	750	70	79	.250	—
Mill Shoals	336	3,170	.805	2,704	168	2,025	136	375	.250	—
Norris City	2,283	220,550	1.413	32,264	135	28,058	3,730	341	.438	—
Springerton	187	620	.250	467	—	360	11	96	.250	—
WHITESIDE COUNTY										
Albany	3,494	55,450	.545	19,045	242	18,115	621	67	.250	.088
Coleta	354	7,995	.250	884	48	809	27	—	.250	—
Deergrove	500	NO LEVY	—	—	—	—	—	—	—	—
Erie	4,589	241,239	1.099	50,438	562	46,042	3,575	259	.250	.315
Lyondon	1,842	20,165	.705	12,987	222	9,987	2,683	95	.250	.180
Prophetstown	8,867	132,433	1.029	91,241	727	81,268	8,900	346	.148	.460
Tampico	2,396	92,506	1.298	31,097	429	28,437	1,966	265	.250	.943
WILL COUNTY										
Beecher	9,604	83,595	.685	65,751	377	60,890	4,164	320	.250	.143
Channahon	13,692	85,000	.266	36,420	1,254	34,419	747	—	.266	—
Elwood	2,444	47,290	.250	6,111	324	5,279	492	16	.250	—
Godley	1,770	2,395	.126	2,223	108	458	1,657	—	.126	—
Grundy Co.	175	2,395	.217	380	140	218	14	8	.217	—
Total	1,945	—	—	2,603	248	676	1,671	8	—	—
Manhattan	7,819	80,520	.579	45,247	233	42,927	1,931	156	.250	.096
Mokena	19,724	146,838	.751	148,027	3,036	136,992	7,889	110	.250	.201
Monee	4,576	107,505	1.274	58,276	3,165	46,442	8,317	352	.438	—
Park Forest S.	37,037	393,340	.928	343,742	6,151	301,358	35,980	253	.234	—
Cook Co.	40	405,139	1.289	514	—	502	12	—	.278	—
Total	37,077	—	—	344,256	6,151	301,860	35,992	253	—	—
Peotone	15,433	138,673	.785	121,130	374	110,727	9,843	186	.250	.275
Rockdale	10,835	98,450	.631	68,360	—	52,798	15,371	191	.250	—
Symerton	311	1,225	.238	740	—	640	44	56	.238	—
WILLIAMSON COUNTY										
Bush	258	5,000	.948	2,443	37	2,292	110	4	.265	—
Cambria	1,398	13,728	.870	12,163	202	11,491	420	50	.215	.258
Colp	263	3,180	.250	657	11	600	46	—	.250	—
Crainville	2,005	21,965	.792	15,881	732	14,847	246	56	.245	.164
Creal Springs	1,131	97,400	.500	5,659	320	5,054	281	4	.250	—
Energy	2,761	50,320	.568	15,685	626	14,184	875	—	.250	.114
Freemanspur	196	32,055	.875	1,711	25	1,592	69	25	.250	—
Franklin Co.	107	32,055	.875	935	144	709	60	22	.250	.150
Total	303	—	—	2,646	169	2,301	129	47	—	—
Hurst	1,324	17,490	1.179	15,617	476	13,084	764	1,293	.250	—
Pittsburg	793	23,600	.872	6,911	1,323	5,311	277	—	.277	—
Spillertown	232	6,425	.498	1,157	134	957	37	29	.250	—
Stonefort	231	18,330	.450	1,037	181	806	29	21	.250	—
Saline Co.	256	18,330	.450	1,151	77	838	157	79	.250	—
Total	487	—	—	2,188	258	1,644	186	100	—	—
Whiteash	297	4,600	.284	844	159	571	45	69	.250	—
WINNEBAGO COUNTY										
Cherry Valley	15,313	78,872	.431	66,061	1,023	49,622	15,383	33	.221	.060
Durand	3,115	34,000	.696	21,676	—	20,079	1,543	54	.250	.228
Pecatonica	6,213	146,993	.250	15,531	134	13,078	2,319	—	.250	—
Rockton	10,400	105,190	.835	86,862	445	75,590	10,700	127	.250	.177
Roscoe	9,366	66,020	.582	54,548	452	24,706	29,390	—	.250	—
Winnebago	6,426	157,630	.860	55,270	939	45,930	8,351	50	.260	.450
WOODFORD COUNTY										
Bay View Gardens	1,020	77,350	.265	2,700	—	2,596	104	—	.250	—
Benson	2,046	6,400	.314	6,432	—	5,926	433	73	.314	—
Congerville	2,041	21,944	.546	11,149	399	8,975	1,480	295	.266	.280
Deer Creek	11	41,432	.951	101	—	16	8	77	.250	.312
Tazewell Co.	2,340	39,046	.846	19,796	1,832	17,318	407	239	.250	.208
Total	2,351	—	—	19,897	1,832	17,334	415	316	—	—
El Paso	10,476	258,897	1.075	112,654	1,003	94,071	15,892	1,688	.333	.252
Germantown Hills	2,631	27,605	.267	7,025	59	6,630	336	—	.267	—
Goodfield	2,354	1,072	.266	6,272	228	5,592	353	99	.266	—
Kappa	307	4,350	.333	1,023	30	876	74	43	.333	—
Metamora	12,049	529,523	1.071	129,052	382	120,591	7,946	133	.333	.418
Minonk	6,414	144,613	1.684	107,971	1,457	93,152	10,809	2,553	.281	.945
Panola	237	1,400	.250	592	276	261	18	37	.250	—
Roanoke	10,266	118,320	.868	89,087	159	80,947	7,725	256	.333	—
Secor	1,530	24,940	.858	13,128	31	12,217	685	195	.333	.100
Spring Bay	1,521	30,100	.333	5,065	12	4,733	320	—	.333	—
Washburn	3,785	94,550	.415	15,707	106	14,876	623	102	.333	—
Marshall Co.	134	94,550	.415	556	—	534	22	—	.333	—
Total	3,919	—	—	16,263	106	15,410	645	102	—	—

Table 7 — concluded

Municipality	I.M.R.F. Rate %	Fire Protection Rate %	Firemen's Pension Rate %	Police Protection Rate %	Policemen's Pension Rate %	Library Rate %	Garbage Disposal Rate %	Audit Rate %	Street and Bridge Rate %	Street Lighting Rate %	Public Benefit Rate %	Other Funds Rate %
WASHINGTON COUNTY — concluded												
Okawville	—	—	—	—	—	—	.007	—	—	—	—	—
Radom	—	—	—	—	—	—	—	—	—	—	—	—
Richview	—	—	—	—	—	—	—	—	—	—	—	—
Venedy	—	—	—	—	—	—	.150	—	—	—	—	—
Wamac	—	—	—	.075	—	—	.144	—	—	—	—	.025
Clinton Co.	—	—	—	.075	—	—	.144	—	—	—	—	.025
Marion Co.	—	—	—	.075	—	—	.144	—	—	—	—	.025
Total	—	—	—	—	—	—	—	—	—	—	—	—
WAYNE COUNTY												
Cisne	—	—	—	.060	—	—	.060	—	.060	—	—	—
Golden Gate	—	—	—	—	—	—	—	—	—	—	—	—
Jeffersonville	—	—	—	—	—	—	—	—	—	—	—	—
Johnsonville	—	—	—	—	—	—	—	—	—	—	—	—
Keenes	—	—	—	—	—	—	—	—	—	—	—	—
Mt. Erie	—	—	—	—	—	—	—	—	—	—	—	—
Sims	—	—	—	—	—	—	.132	—	—	—	—	—
Wayne City	—	—	—	—	—	.112	—	—	—	—	—	—
WHITE COUNTY												
Crossville	.572	.150	—	.150	—	—	.200	—	—	—	—	.008
Enfield	—	—	—	.400	—	—	.200	.050	—	—	—	—
Grayville	.170	.150	—	.150	—	.150	.200	—	—	—	—	.123
Edwards Co.	.170	.150	—	.150	—	.150	.200	—	—	—	—	.123
Total	—	—	—	—	—	—	—	—	—	—	—	—
Liberty	—	—	—	—	—	—	—	—	—	—	—	—
Maunie	—	—	—	—	—	—	.200	—	—	—	—	—
Mill Shoals	—	—	—	.075	—	—	.200	.180	.100	—	—	—
Norris City	.526	.132	—	.100	—	—	.200	—	—	—	—	.017
Springerton	—	—	—	—	—	—	—	—	—	—	—	—
WHITESIDE COUNTY												
Albany	—	—	—	.075	—	—	.025	—	—	—	—	.107
Coleta	—	—	—	—	—	—	—	—	—	—	—	—
Deergrove	—	—	—	—	—	—	—	—	—	—	—	—
Erie	—	—	—	.050	—	—	.200	.051	—	—	.045	.188
Lyondon	—	—	—	.075	—	—	.200	—	—	—	—	—
Prophetstown	—	—	—	.050	—	.125	.200	—	.012	—	—	.034
Tampico	—	—	—	.105	—	—	—	—	—	—	—	—
WILL COUNTY												
Beecher	.138	—	—	.053	—	—	—	.005	—	—	—	.096
Channahon	—	—	—	—	—	—	—	—	—	—	—	—
Elwood	—	—	—	—	—	—	—	—	—	—	—	—
Godley	—	—	—	—	—	—	—	—	—	—	—	—
Grundy Co.	—	—	—	—	—	—	—	—	—	—	—	—
Total	—	—	—	—	—	—	—	—	—	—	—	—
Manhattan	—	—	—	—	—	—	.131	.035	.017	—	—	.050
Mokena	.181	—	—	.062	—	—	—	.016	—	—	—	.041
Monee	.290	—	—	.075	—	—	—	.067	—	—	—	.404
Park Forest S.	.074	.094	.026	.187	.080	—	—	.015	—	—	—	.218
Cook Co.	.089	.112	.031	.223	.095	—	—	.017	.184	—	—	.260
Total	—	—	—	—	—	—	—	—	—	—	—	—
Peotone	.145	—	—	.043	—	—	—	.014	.018	—	—	—
Rockdale	.057	.075	—	.075	—	—	.100	—	—	—	.037	.037
Symerton	—	—	—	—	—	—	—	—	—	—	—	—
WILLIAMSON COUNTY												
Bush	—	—	—	.075	—	—	.200	—	.018	—	—	.390
Cambria	—	.075	—	.075	—	—	.101	.114	.018	—	—	.014
Colp	—	—	—	—	—	—	—	—	—	—	—	—
Crainville	—	.290	—	.075	—	—	—	—	.018	—	—	—
Creal Springs	—	.075	—	.075	—	—	.017	.045	.018	—	—	.020
Energy	—	.036	—	.075	—	—	—	—	.018	—	—	.075
Freemanspur	—	.075	—	.075	—	—	—	.207	.018	—	—	.250
Franklin Co.	—	.075	—	.075	—	—	—	.207	.018	—	—	.100
Total	—	—	—	—	—	—	—	—	—	—	—	—
Hurst	—	.075	—	.075	—	—	.200	.159	.018	—	—	.402
Pittsburg	—	—	—	.075	—	—	—	.102	—	—	—	.418
Spillertown	—	—	—	.075	—	—	.173	—	—	—	—	—
Stonefort	—	.200	—	—	—	—	—	—	—	—	—	—
Saline Co.	—	.200	—	—	—	—	—	—	—	—	—	—
Total	—	—	—	—	—	—	—	—	—	—	—	—
Whiteash	—	—	—	—	—	—	.034	—	—	—	—	—
WINNEBAGO COUNTY												
Cherry Valley	—	—	—	—	—	.150	—	—	—	—	—	—
Durand	—	—	—	.150	—	—	—	—	.060	—	—	.008
Pecatonica	—	—	—	—	—	—	—	—	—	—	—	—
Rockton	.058	—	—	.150	—	—	.200	—	—	—	—	—
Roscoe	.045	—	—	.150	—	—	—	.013	.027	.050	—	.047
Winnebago	—	—	—	.150	—	—	—	—	—	—	—	—
WOODFORD COUNTY												
Bay View Garden	—	—	—	—	—	—	—	.015	—	—	—	—
Benson	—	—	—	—	—	—	—	—	—	—	—	—
Congerville	—	—	—	—	—	—	—	—	—	—	—	—
Deer Creek	—	—	—	.094	—	—	.051	.073	—	—	—	.171
Tazewell Co.	—	—	—	.094	—	—	.051	.072	—	—	—	.171
Total	—	—	—	—	—	—	—	—	—	—	—	—
El Paso	—	—	—	—	—	.189	—	—	—	—	—	.301
Germantown Hills	—	—	—	—	—	—	—	—	—	—	—	—
Goodfield	—	—	—	—	—	—	—	—	—	—	—	—
Kappa	—	—	—	—	—	—	—	—	—	—	—	—
Metamora	—	.125	—	—	—	—	—	—	—	—	—	.195
Minonk	—	.075	—	.075	—	.218	—	—	—	—	—	.090
Panola	—	—	—	—	—	—	—	—	—	—	—	—
Roanoke	—	.175	—	.058	—	—	.200	.022	—	—	.015	.065
Secor	—	—	—	.392	—	—	—	—	—	—	.033	—
Spring Bay	—	—	—	—	—	—	—	—	—	—	—	—
Washburn	—	—	—	.075	—	—	—	—	—	—	—	.007
Marshall Co.	—	—	—	.075	—	—	—	—	—	—	—	.007
Total	—	—	—	—	—	—	—	—	—	—	—	—

Table 7 (a)
SPECIAL SERVICE AREAS

County	Name	Assessed Valuation	Levy	Rate	Extension
Coles	*County Special Service Area	238,586,769	405,000	.1508	359,789
Cook	Barrington #1	1,966,801	7,390	.3760	7,395
	Barrington #2	2,410,713	28,364	.5000	12,054
	Evanston #1	553,204	6,720	1.2150	6,721
	Evanston #2	1,657,701	20,569	1.2410	20,572
	Evanston #3	39,661,079	117,390	.2960	117,397
	Oak Park #1	14,650,091	314,874	2.0000	293,002
	Oak Park #2	470,823	4,523	.9630	4,534
	Lyons Special Police	66,607,337	58,710	.0890	59,281
	Palos Special Service	1,831,806	11,340	.6200	11,357
	Northfield Special Police	174,468,179	51,500	.0300	52,340
	Chicago Transit Mall	146,785,500	344,224	.2350	344,946
	Franklin Park #1	36,933,019	NO LEVY	—	—
	Franklin Park #2	50,198,851	NO LEVY	—	—
	Franklin Park #3	33,890,689	140,108	.4140	140,307
	Franklin Park #4	47,156,521	550,349	1.1680	550,788
	Franklin Park #5	50,198,851	470,767	.9380	470,865
	Wilmette Special Service Area	4,039,321,571	3,585,000	.0890	3,594,996
DuPage	Naperville Service Area #1	3,276,565	49,000	1.5105	49,493
	Naperville Service Area #2	756,597	NO LEVY	—	—
	Wheaton Service Area #1	8,786,962	7,000	.0805	7,074
Kane	Aurora Area	2,942,479	70,000	2.0000	58,850
	Elgin Area #2	8,893,493	49,100	.5577	49,599
	Elgin Area #3	699,620	11,996	1.7318	12,116
	*County Ambulance Service #1	384,487,540	269,803	.0709	272,602
Kankakee	City of Kankakee Special Service Area	9,749,315	108,806	1.1110	108,315
Knox	Galesburg Special Service Area	9,060,690	168,475	1.8820	170,523
Lake	Barrington #1	3,073,051	7,175	.0890	2,753
	Barrington #2	5,441,065	28,088	.2800	15,235
	Highland Park #1	2,361,536	9,172	.3890	9,186
	Highland Park #6	221,406	NO LEVY	—	—
Madison	*County Special Service Area	36,675,824	742,111	2.0240	742,319
	Alton Special Service Area	1,360,090	45,875	3.3730	45,876
McHenry	Woodstock Special Service Area	1,633,759	54,467	3.3340	54,470
Rock Island	*Hillsdale Flood	2,012,109	5,000	.2490	5,010
	*Zuma Canoe Creek Flood	3,635,648	8,000	.2210	8,035
	Moline Special Area #1	19,579,035	165,500	.8470	165,834
	Moline Special Area #2	731,633	6,356	.8800	6,438
St. Clair	Special Service Area #1	9,606,456	168,950	1.8291	175,712
Will	Bolingbrook #1	4,897,738	21,663	.4512	22,099
	Bolingbrook #2	16,429,025	31,600	.1962	32,234
	Joliet Special Service Area	18,050,526	110,980	.6272	113,213
	Shorewood Special Service Area	2,568,488	60,450	2.4006	61,659

*County Government

TABLE 8
VALUATIONS, LEVIES, TAX RATES, AND TAX EXTENSIONS FOR TOWNSHIPS AND ROAD DISTRICTS — 1978

Township or Road District	Valuation (thousands of dollars)	Tax Rate %	Total Levy	Current Tax Extensions Total	Real Estate	Person-alty	Rail-roads	Corp. Rate %	Bonds & Int. Rate %	Road & Bridge Rate %	General Assis. Rate %	Hard Road Rate %	Bridges Rate %	All Other Funds Rate %
ADAMS COUNTY														
Beverly	2,807	.660	33,862	18,533	17,841	692	—	.292	—	.165	.018	.100	.050	.035(1
Burton	5,578	.855	50,265	47,714	45,971	1,743	—	.434	—	.165	.004	.167	.050	.035(1
Camp Point	7,770	.686	73,393	53,310	49,689	2,779	842	.248	—	.165	.083	.140	.050	—
Clayton	6,681	.729	62,081	48,706	45,094	2,157	1,455	.317	—	.165	—	.100	.050	.097(2
Columbus	3,147	.867	29,316	27,286	26,567	719	—	.450	—	.165	—	.167	.050	.035(1
Concord	2,962	.822	28,900	24,343	23,591	752	—	.368	—	.335	.034	—	.050	.035(1
Ellington	27,848	.433	137,700	120,524	89,653	30,313	558	.126	—	.265	.011	—	.031	—
Fall Creek	5,007	.589	30,705	29,475	28,210	683	582	.327	—	.165	.012	—	.050	.035(1
Gilmer	6,729	.388	56,380	26,141	22,719	3,254	168	.186	—	.165	.037	—	—	—
Honey Creek	4,392	.496	22,050	21,796	20,640	948	208	.273	—	.165	.008	—	.050	—
Houston	5,619	.575	32,824	32,311	31,466	376	469	.231	—	.165	.004	.125	.050	—
Keene	4,412	.836	46,848	36,877	35,632	1,245	—	.419	—	.165	—	.167	.050	.035(1
Liberty	5,518	.477	51,845	266,342	25,364	978	—	.136	—	.165	.047	.028	.050	.051(3
Lima	6,763	.706	104,795	47,755	45,843	1,912	—	.252	—	.165	.037	.167	.050	.035(1
McKee	1,650	.744	21,867	12,270	12,055	215	—	.358	—	.330	.006	—	.050	—
Melrose	31,855	.405	130,355	128,854	107,120	21,324	410	.074	—	.165	.016	.100	.050	—
Mendon	6,963	.632	69,755	43,991	43,133	677	181	.317	—	.265	—	—	.050	—
North East	6,803	.644	53,403	43,823	39,834	3,087	902	.265	—	.165	.029	.100	.050	.035(1
Payson	7,812	.686	59,780	53,603	51,741	1,862	—	.183	—	.165	.026	—	.050	.262(4
Quincy	168,769	.160	269,460	269,523	196,384	71,144	1,995	.072	—	—	.088	—	—	—
Richfield	2,695	.575	16,553	15,506	15,086	420	—	.208	—	.165	.015	.111	.045	.031(1
Riverside	9,114	.397	41,774	36,172	33,510	2,348	314	.055	—	.165	—	.127	.050	—
Ursa	8,542	.443	37,842	37,867	36,322	1,264	281	.194	—	.090	.024	.100	.035	—
ALEXANDER COUNTY*														
Unit Rd. District	30,564	.215	72,500	65,713	52,322	6,916	6,475	—	—	—	—	.165	.050	—
BOND COUNTY														
Burgess	8,526	.518	29,875	44,166	40,549	2,920	397	.117	—	.118	.056	.167	.035	.025(5
Central	24,976	.382	76,280	95,482	84,419	10,382	681	.040	—	.125	—	.167	.050	—
LaGrange	7,259	.571	30,211	41,448	39,005	2,022	421	.154	—	.165	—	.167	.050	.035(5
Mills	5,611	.998	61,635	55,993	52,714	3,279	—	.203	—	.500	.014	.167	.050	.064(6
Mulberry Grove	8,014	.832	64,000	66,677	62,067	4,336	274	.225	—	.330	.025	.167	.050	.035(5
Old Ripley	7,030	.582	33,575	40,914	38,833	1,885	196	.165	—	.165	—	.167	.050	.035(5
Pleasant Mound	6,734	.793	47,700	53,402	50,383	1,810	1,209	.343	—	.165	.033	.167	.050	.035(5
Shoal Creek	8,516	.888	61,600	75,622	69,246	4,134	2,242	.248	—	.290	.082	.167	.035	.066(7
Tamalco	6,550	.660	70,050	43,227	38,223	4,444	560	.247	—	.165	.031	.167	.050	—
BOONE COUNTY														
Belvidere	92,600	.319	357,825	295,395	243,958	50,992	445	.080	—	.165	.023	—	—	.051(8
Bonus	14,974	.541	103,600	81,011	73,115	7,714	182	.108	—	.330	.007	—	.050	.046(9
Boone	7,289	.674	57,050	49,127	46,140	2,799	188	.230	—	.330	.014	—	.050	.050(10
Caledonia	12,356	.546	90,100	67,462	65,835	1,476	151	.122	—	.330	—	—	.050	.044(11
Flora	44,336	.219	113,250	97,096	72,514	24,398	184	.042	—	.165	—	—	.012	—
LeRoy	6,205	.757	46,700	46,973	44,978	1,982	13	.175	—	.330	.004	.154	.050	.044(10
Manchester	7,457	.563	48,850	41,984	41,401	583	—	.129	—	.330	—	—	.050	.054(12
Poplar Grove	9,632	.562	47,425	54,134	50,691	3,307	136	.131	—	.165	.009	.167	.050	.040(13
Spring	9,394	.616	63,555	57,868	54,477	3,391	—	.120	.058	.330	.010	—	.050	.048(14
BROWN COUNTY														
Buckhorn	1,720	.951	19,325	16,353	15,885	468	—	.460	—	.330	.038	—	.050	.073(15
Cooperstown	2,914	1,008	30,200	29,376	28,156	1,220	—	.450	—	.330	.078	—	.050	.100(10
Elkhorn	1,926	1,400	26,548	26,962	25,295	1,202	465	.630	—	.330	.100	—	.050	.290(16
Lee	4,742	.908	43,700	43,059	40,273	1,488	1,298	.440	—	.330	.036	—	.050	.052(17
Missouri	2,379	1.125	27,750	26,768	15,427	341	—	.450	.230	.3300	.030	—	.050	.035(5
Mt. Sterling	10,982	.766	89,105	84,123	74,475	8,073	1,575	.260	—	.330	.091	—	.050	.035(5
Pea Ridge	2,188	1.010	36,965	22,104	21,551	400	153	.630	—	.330	—	—	.050	—
Ripley	506	1.080	33,810	5,470	5,284	186	—	.450	—	.330	.250	—	.050	—
Versailles	3,439	1.145	60,896	39,372	36,897	1,900	575	.472	—	.330	.090	—	.050	.203(18
BUREAU COUNTY														
Arispie	6,484	.834	56,128	54,049	48,356	5,103	590	.340	—	.165	.031	.167	.050	.081(19
Berlin	9,233	.596	61,900	55,010	51,382	2,281	1,347	.152	—	.165	.027	.167	.050	.035(5
Bureau	6,678	.554	39,500	36,980	36,099	881	—	.165	—	.264	.015	.060	.050	—
Clarion	7,957	.671	55,889	53,553	49,291	3,366	696	.156	—	.250	.013	.167	.050	.035(5
Concord	10,525	.687	78,578	72,330	65,874	5,202	1,254	.238	—	.200	.047	.167	—	.035(5
Dover	8,459	.787	70,627	66,532	64,054	2,346	132	.237	—	.333	—	.167	.050	—
Fairfield	7,288	.895	65,171	65,195	61,640	3,555	—	.275	—	.316	.055	.167	.048	.034(10
Gold	5,838	.679	43,000	39,643	39,144	499	—	.163	—	.264	.017	.150	.050	.035(5
Greenville	6,859	.834	57,455	57,209	53,784	3,079	346	.204	—	.333	.044	.167	—	.086(20
Hall	32,432	.478	158,973	154,863	143,847	9,762	1,254	.179	—	.165	.059	.040	—	.035(5
Indiantown	7,443	.820	62,930	61,054	57,924	2,891	239	.349	—	.165	.014	.167	.050	.075(21
LaMoille	9,914	.625	65,000	61,984	57,118	4,408	458	.222	—	.333	.020	—	.050	—
Leepertown	1,965	.822	16,500	16,155	13,467	1,861	827	.407	—	.165	.100	—	—	.150(2
Macon	7,795	.769	63,218	59,929	55,223	3,417	1,289	.225	—	.264	.013	.167	.050	.050(22
Manlius	8,381	.632	52,997	52,953	51,088	1,558	307	.179	—	.191	.012	.167	.048	.035(5
Milo	6,341	.784	54,590	49,727	48,342	1,116	269	.252	—	.264	.016	.167	.050	.035(5
Mineral	7,394	.578	42,900	42,728	39,990	2,408	330	.230	—	.264	—	—	.050	.034(5
Neponset	8,102	.852	72,500	69,040	62,897	5,025	1,118	.241	—	.264	.012	.100	.050	.185(23
Ohio	9,947	.620	65,000	61,623	56,681	4,519	423	.101	—	.333	.040	—	.050	.096(2
Princeton	49,383	.550	285,970	271,803	248,237	22,861	705	.121	—	.165	.051	.167	—	.046(9
Selby	14,851	.560	84,000	83,148	73,695	8,908	545	.172	—	.303	—	—	.050	.035(5
Walnut	13,476	.922	130,505	124,302	108,755	14,838	709	.245	—	.264	.100	.167	.050	.096(2
Westfield	9,110	.654	61,815	59,600	57,094	1,796	710	.204	—	.165	.033	.167	.050	.035(5
Wheatland	3,184	.919	30,118	29,266	28,830	436	—	.251	—	.400	.016	.167	.050	.035(5
Wyanet	9,384	.795	77,172	74,640	69,059	4,101	1,480	.266	—	.165	.037	.167	.050	.110(24
CALHOUN COUNTY*														
Unit Rd. District	24,789	.215	60,000	53,297	51,124	2,173	—	—	—	.165	—	—	.050	—
CARROLL COUNTY														
Ch Grv/Shannon	14,114	.321	92,800	45,305	43,588	1,419	298	.104	—	.165	—	—	.050	.002(10
Elkhorn Grove	3,657	.715	31,590	26,145	25,393	554	198	.386	—	.265	—	—	.050	.014(10
Fair Haven	7,347	.893	67,880	65,613	62,595	2,619	398	.273	—	.330	.014	.080	.050	.146(25
Freedom	5,555	.735	44,555	40,826	40,545	281	—	.351	—	.330	—	—	.050	.004(10
Mt. Carroll	10,677	.759	89,550	81,042	74,094	5,751	1,196	.236	—	.330	—	—	.043	.150(2
Rock Creek/Lima	16,418	.547	93,322	89,807	84,786	4,809	212	.208	—	.165	—	.125	.049	—
Salem	7,214	.571	41,305	41,193	38,944	1,764	485	.195	—	.326	—	—	.050	—
Savanna	14,525	.630	102,245	91,509	77,497	9,905	4,107	.209	—	.165	.018	—	.050	.188(26
Washington	2,553	.624	16,030	15,933	14,157	782	994	.267	—	.157	—	.150	.050	—
Woodland	3,318	.587	19,700	19,474	19,244	231	—	.263	—	.233	.031	—	.050	.010(10
Wysox	12,303	.565	69,256	69,510	65,883	3,172	455	.147	—	.161	—	.150	.049	.058(27
York	9,133	.889	81,457	81,189	75,114	5,348	727	.235	—	.321	—	.167	.050	.116(28

*County levies for unit road district.

TABLE 8 — continued

Township or Road District	Valuation (thousands of dollars)	Tax Rate %	Total Levy	Current Tax Extensions Total	Real Estate	Person-alty	Rail-roads	Corp. Rate %	Bonds & Int. Rate %	Road & Bridge Rate %	General Assis. Rate %	Hard Road Rate %	Bridges Rate %	All Other Funds Rate %
CASS COUNTY														
Arenzville	5,623	.877	52,000	49,283	46,378	2,570	335	.258	—	.525	.009	—	.050	.035(1
Ashland	5,992	.534	34,858	32,014	29,652	2,032	330	.114	—	.330	.090	—	—	—
Beardstown	21,275	.318	67,690	67,613	53,766	12,904	943	.152	—	.108	.058	—	—	—
Bluff Springs	5,253	.899	47,193	47,200	43,845	2,551	804	.335	—	.476	.050	—	.038	—
Chandlerville	4,239	.589	33,560	24,944	24,298	646	—	.324	—	.165	.100	—	—	—
Hagener	3,684	.932	44,090	34,332	32,840	1,110	382	.450	—	.330	.042	—	.050	.060(2
Newmansville	2,788	.875	30,930	24,394	24,234	160	—	.280	.179	.330	.036	—	.050	—
Panther Creek	3,586	.931	48,155	33,370	32,947	423	—	.450	—	.330	.066	—	.050	.035(1
Philadelphia	6,492	.937	62,585	60,841	58,601	1,390	850	.324	—	.527	.036	—	.050	—
Sangamon Valley	4,172	1.054	46,510	43,988	42,642	975	371	.384	—	.522	.100	—	.048	—
Virginia	11,404	.744	121,510	84,849	77,514	6,833	502	.263	—	.330	.066	—	.050	.035(1
CHAMPAIGN COUNTY														
Ayers	7,605	.667	42,000	50,713	49,035	1,013	665	.184	—	.165	.026	.167	.050	.075(3
Brown	14,538	.613	66,495	89,149	85,245	2,825	1,079	.158	—	.186	.017	.167	.050	.035(1
Champaign	59,453	.512	304,922	304,399	268,162	35,656	581	.078	—	.165	.067	.167	—	.035(1
Cty of Chmpn	244,946	.209	511,965	511,937	466,333	45,021	584	.069	—	.057	.083	—	—	—
Colfax	10,222	.882	100,375	90,140	89,475	665	—	.235	—	.330	.100	.167	.050	—
Compromise	19,350	.544	107,719	105,343	86,371	18,312	661	.146	—	.165	.016	.167	.050	—
Condit	10,987	.800	69,550	87,895	87,279	616	—	.135	.220	.228	—	.167	.050	—
Crittenden	9,770	.919	124,780	89,825	87,320	2,006	499	.217	.104	.330	.051	.167	.050	—
Cunningham	114,402	.180	205,700	205,694	188,727	16,710	258	.105	—	.057	.018	—	—	—
East Bend	11,934	.748	69,870	89,266	88,240	755	272	.157	—	.299	.043	.167	.050	.032(1
Harwood	11,166	.472	34,005	52,659	46,409	6,131	119	.075	—	.183	.011	.167	.036	—
Hensley	16,600	.438	45,068	72,776	69,244	3,397	135	.042	.036	.111	.006	.167	.045	.031(1
Kerr	4,104	.771	24,770	31,625	31,336	289	—	.261	—	.298	—	.167	.045	—
Ludlow	28,293	.541	131,625	153,006	133,885	18,510	611	.098	—	.142	.078	.167	.050	.006(4
Mahomet	30,572	.609	135,155	186,248	181,471	4,419	357	.123	—	.157	.016	.167	.038	.108(5
Newcomb	22,150	.559	86,938	123,907	67,500	56,407	—	.090	.054	.157	.010	.167	.047	.034(1
Ogden	15,806	.674	84,250	106,437	99,653	5,140	1,645	.190	—	.163	.100	.167	.032	.022(1
Pesotum	12,717	.877	91,500	111,556	108,974	1,906	676	.275	—	.311	.039	.167	.050	.035(1
Philo	14,695	.760	89,755	111,650	108,096	2,183	1,371	.089	.047	.231	.008	.167	.050	.168(6
Rantoul	47,507	.465	141,500	220,811	207,549	12,810	453	.068	—	.135	.053	.167	.042	—
Raymond	11,267	.769	68,230	86,620	82,620	2,299	1,701	.132	.074	.302	—	.167	.050	.044(7
Sadorus	13,951	1.076	143,575	150,082	144,685	3,288	2,108	.170	—	.660	.029	.167	.050	—
Scott	13,079	.573	57,000	74,969	72,888	1,737	344	.153	—	.165	.038	.167	.050	—
Sidney	14,614	.748	91,591	109,312	100,532	5,763	3,017	.145	—	.330	.026	.167	.050	.030(4
Somer	14,762	.697	107,606	102,832	92,143	9,271	1,418	.156	—	.237	.034	.167	.041	.062(8
South Homer	12,353	.608	54,500	75,130	72,171	2,179	780	.142	—	.146	.081	.167	.040	.032(1
Stanton	10,816	.690	60,140	74,612	73,616	996	—	.167	.098	.203	.005	.167	.050	—
St. Joseph	23,328	.596	100,150	139,081	133,154	4,325	1,603	.084	—	.154	—	.167	.047	.144(9
Tolono	21,124	.735	137,620	155,307	147,319	5,727	2,261	.145	—	.165	.100	.167	.050	.108(10
Urbana	37,388	.591	165,330	221,039	199,455	20,218	1.566	.101	—	.165	.075	.167	.048	.035(1
CHRISTIAN COUNTY														
Assumption	19,071	.877	171,000	167,160	149,359	17,392	409	.210	—	.236	.079	.167	.050	.135(11
Bear Creek	8,929	1.276	112,200	113,938	106,480	4,803	2,655	.336	—	.660	.028	.167	.050	.035(1
Buckhart	19,402	.929	226,290	180,146	173,519	5,745	882	.246	—	.330	.018	.167	.050	.118(12
Greenwood	9,243	.822	81,650	76,022	75,345	677	—	.445	—	.292	—	—	.050	.035(1
Johnson	8,241	.942	92,887	77,633	72,290	4,246	1,097	.240	—	.450	—	.167	.050	.035(1
King	10,525	.642	50,500	67,581	65,187	1,268	1,126	.095	—	.330	—	.167	.050	—
Locust	10,971	.827	75,971	90,777	86,170	3,654	953	.204	—	.317	.057	.167	.050	.032(1
May	12,123	.898	167,545	108,852	106,862	999	991	.216	—	.330	.100	.167	.050	.035(1
Mosquito	12,806	.894	106,540	114,473	109,799	3,902	772	.214	—	.330	.023	.167	.050	.110(13
Mt. Auburn	12,749	.814	205,265	103,709	96,872	5,406	1,431	.247	—	.165	.100	.167	.050	.085(14
Pana	33,073	.783	257,420	258,865	233,088	22,690	3,087	.187	—	.165	.100	.167	.050	.114(15
Prairieton	8,728	1.066	130,450	93,047	91,281	1,479	287	.334	—	.330	.100	.167	.050	.085(14
Ricks	14,064	.584	82,000	82,093	78,372	2,677	1,044	.128	—	.327	.011	—	.043	.075(16
Rosamond	10,789	.816	92,200	88,002	85,790	1,683	529	.234	—	.330	—	.167	.050	.035(1
South Fork	59,398	.637	348,460	378,662	182,986	193,064	2,612	.095	—	.165	.100	.167	.050	.060(2
Stonington	14,761	.771	131,595	113,867	109,051	2,538	2,278	.287	—	.330	.030	—	—	.124(17
Taylorville	60,692	.647	346,985	392,679	353,441	33,879	5,359	.131	—	.165	.100	.167	.049	.035(1
CLARK COUNTY														
Anderson	2,338	.698	20,600	16,319	15,736	583	—	.450	—	.165	—	—	.050	.033(18
Auburn	1,784	.523	11,400	9,327	8,617	395	315	.219	—	.165	.056	—	.050	.033(18
Casey	15,876	1.097	246,135	174,187	149,811	23,148	1,228	.329	—	.330	.100	.167	.050	.121(19
Darwin	3,118	.585	20,000	18,238	17,004	895	339	.289	—	.165	.048	—	.050	.033(18
Dolson	3,555	.509	21,865	18,115	17,440	675	—	.110	.156	.165	.028	—	.050	—
Douglas	1,507	.514	11,000	7,743	7,345	284	114	.232	—	.165	.067	—	.050	—
Johnson	3,970	.824	50,205	32,720	31,443	1,277	—	.409	—	.165	.020	.167	.050	.013(18
Marshall	14,911	.399	67,800	59,570	50,461	8,733	376	.113	—	.165	.071	—	.050	—
Martinsville	7,259	1.145	90,115	83,110	75,102	7,549	459	.386	—	.330	.052	.167	.050	.160(20
Melrose	3,241	.919	31,497	29,788	27,999	1,789	—	.290	.043	.330	.006	.167	.050	.033(18
Orange	4,150	.504	24,600	20,893	19,814	1,079	—	.241	—	.165	.015	—	.050	.033(18
Parker	4,572	1.047	54,665	47,883	46,018	1,865	—	.445	—	.330	.022	—	.250	—
Wabash	7,656	.568	57,947	43,479	40,319	2,426	734	.148	—	.330	.007	—	.050	.033(18
Westfield	3,367	.744	44,155	25,041	23,956	1,085	—	.450	—	.165	.079	—	.050	—
York	4,414	.725	33,250	31,995	29,798	1,810	387	.425	—	.250	—	—	.050	—
CLAY COUNTY														
Bible Grove	3,856	.825	40,625	31,811	27,459	4,352	—	.312	—	.330	.081	—	.050	.052(4
Blair	2,864	.718	32,100	20,566	17,673	2,893	—	.320	—	.330	.018	—	.050	—
Clay City	7,040	.614	64,500	43,226	38,887	3,831	508	.202	—	.330	.032	—	.050	—
Harter	21,418	.485	130,880	103,877	91,485	10,665	1,727	.186	—	.165	.025	—	.050	.059(21
Hoosier	3,567	1.028	59,550	36,670	32,037	4,633	—	.463	—	.330	.085	—	.050	.100(4
Larkinsburg	3,028	1.040	65,215	31,485	25,797	4,072	1,617	.470	—	.330	.100	—	.050	.090(4
Louisville	5,959	.874	64,810	52,085	45,514	5,664	907	.310	—	.330	.100	—	.050	.084(4
Oskaloosa	2,807	.848	47,300	23,807	22,400	848	559	.273	—	.330	.095	—	.050	.100(4
Pixley	4,223	.886	41,100	37,417	35,501	1,916	—	.332	—	.330	.036	—	.050	.138(22
Songer	3,005	.966	69,160	29,029	27,859	663	507	.435	—	.330	.049	—	.050	.102(23
Stanford	7,168	.619	48,255	44,371	39,276	4,463	632	.194	—	.330	.007	—	.050	.038(24
Xenia	2,755	.884	36,625	24,353	20,251	3,039	1,063	.404	—	.330	—	—	.050	.100(4
CLINTON COUNTY														
Breese	19,189	.481	92,500	92,299	85,079	6,623	596	.192	—	.289	—	—	—	—
Brookside	13,949	.500	107,950	69,743	56,870	11,354	1,518	.183	—	.165	.075	—	.050	.027(1
Carlyle	15,182	.501	91,770	76,060	66,991	8,634	435	.238	—	.165	.098	—	—	—
Clement	3,132	.662	27,182	20,731	19,085	1,216	430	.235	—	.330	.062	—	—	.035(1
East Fork	3,781	.601	27,490	22,724	21,116	1,301	307	.193	—	.165	.026	.167	.050	—
Irishtown	5,005	.370	19,215	18,518	17,950	508	60	.205	—	.125	.008	—	—	.032(1
Germantown	9,417	.662	74,482	62,343	58,888	2,319	1,135	.231	—	.330	.070	—	.031	—
Lake	8,275	.658	63,770	54,452	48,077	5,156	1,219	.233	—	.165	.010	.167	.050	.033(1
Lookingglass	28,684	.395	113,900	113,303	103,911	7,975	1,417	.109	—	.235	.022	—	.029	—
Meridian	5,842	.547	38,400	31,953	25,664	5,051	1,238	.162	—	.330	.005	—	.050	—
St. Rose	9,188	.525	50,400	48,237	46,612	1,626	—	.145	—	.330	—	—	.050	—
Santa Fe	5,485	.761	47,350	41,739	39,929	750	1,060	.377	—	.330	.054	—	—	—

TABLE 8 — continued

Township or Road District	Valuation (thousands of dollars)	Tax Rate %	Total Levy	Current Tax Extensions Total	Real Estate	Person-alty	Rail-roads	Corp. Rate %	Bonds & Int. Rate %	Road & Bridge Rate %	General Assis. Rate %	Hard Road Rate %	Bridges Rate %	All Other Funds Rate %
CLINTON COUNTY — concluded														
Sugar Creek	21,281	.486	109,039	103,424	96,947	5,790	687	.122	—	.165	.009	.167	.023	—
Wade	7,365	.615	46,100	45,297	42,270	2,457	570	.210	—	.330	.027	—	.048	—
Wheatfield	6,267	.652	46,080	40,861	39,935	926	—	.251	—	.330	.021	—	.050	—
COLES COUNTY														
Ashmore	12,187	.678	105,849	82,677	74,060	7,991	626	.268	—	.165	.014	.167	.039	.025(1
Charleston	66,459	.334	270,674	221,907	193,976	26,241	1,690	.083	—	.165	.008	—	.045	.033(2
East Oakland	10,109	.562	56,830	56,842	50,319	3,429	3,094	.246	—	.316	—	—	—	—
Humboldt	19,500	.718	140,100	139,989	127,278	11,554	1,157	.182	.260	.174	.021	—	.050	.031(1
Hutton	6,810	.745	70,433	50,730	50,014	716	—	.352	—	.165	.018	.167	.043	—
Lafayette	30,312	.522	163,925	158,197	131,509	25,910	778	.133	.091	.165	.050	—	.050	.033(1
Mattoon	76,818	.272	214,300	208,714	176,290	31,137	1,287	.061	—	.165	.033	—	—	.013(1
Morgan	5,621	.754	71,329	42,363	40,412	825	1,126	.278	—	.165	.036	.167	.040	.068(3
North Okaw	12,654	.978	128,900	123,805	116,057	7,733	15	.114	.392	.330	.024	—	.050	.068(3
Paradise	7,030	.861	60,500	60,511	50,413	9,402	696	.299	—	.484	—	—	.050	.028(1
Pleasant Grove	6,991	1.197	87,300	83,699	79,215	2,116	2,368	.386	.520	.165	.043	—	.050	.033(1
Seven Hickory	14,158	.664	94,095	94,078	92,167	765	1,146	.115	—	.329	.018	.167	—	.035(4
COOK COUNTY														
Barrington	83,023	.185	152,270	153,593	143,291	9,997	305	.100	—	.085	—	—	—	—
Berwyn	170,507	.150	255,028	255,760	233,170	22,008	582	.041	—	—	.006	—	—	.103(5
Bloom	443,809	.289	1,351,186	1,282,609	1,061,202	213,341	8,066	.107	—	.082	.100	—	—	—
Bremen	364,083	.213	769,101	775,496	699,209	75,508	779	.101	—	.057	.055	—	—	—
Calumet	105,528	.243	253,586	256,433	194,186	56,819	5,428	.165	—	.039	.039	—	—	—
Cicero	—	—	—	—	—	—	—	—	—	—	—	—	—	—
Elk Grove	889,787	.080	708,434	711,829	595,318	116,379	132	.080	—	—	—	—	—	—
Evanston	385,636	.223	914,690	859,967	754,756	104,939	272	.123	—	—	.100	—	—	—
Hanover	207,946	.277	574,350	576,011	505,607	68,914	1,490	.134	—	.051	.032	—	—	.060(6
Lemont	53,920	.162	86,520	87,351	70,320	16,653	378	.058	—	.104	—	—	—	—
Leydon	919,512	.236	2,362,955	2,170,048	1,734,906	427,564	7,578	.096	—	.125	.015	—	—	—
Lyons	791,412	.186	1,463,578	1,472,026	1,221,540	244,932	5,554	.030	—	.032	.039	—	—	.085(6
Maine	930,292	.101	927,000	939,594	812,746	126,037	811	.041	—	.048	.012	—	—	—
New Trier	431,457	.155	668,125	673,072	623,006	49,829	237	.096	—	—	.020	—	—	.039(1
Niles	1,007,897	.055	549,608	554,343	466,633	87,629	81	.055	—	—	—	—	—	—
Northfield	700,868	.118	813,700	827,024	715,830	110,756	438	.033	—	.068	.017	—	—	—
Norwood Park	162,296	.206	333,462	335,954	309,507	26,447	—	.127	—	.043	.031	—	—	.005(8
Oak Park	221,903	.204	448,500	452,682	386,695	65,610	377	.104	—	—	.001	—	—	.099(6
Orland	190,756	.177	334,454	337,639	300,915	36,209	515	.051	—	.090	.036	—	—	—
Palatine	451,060	.227	1,090,110	1,023,907	952,160	71,387	360	.085	—	.125	.017	—	—	—
Palos	248,596	.166	409,940	412,669	368,025	44,081	563	.054	—	.079	.033	—	—	—
Proviso	880,487	.190	1,844,440	1,672,925	1,372,285	294,155	6,485	.020	—	—	.070	—	—	.100(6
Rich	286,843	.227	648,205	651,133	581,718	67,960	1,455	.144	—	.072	.011	—	—	—
River Forest	77,541	.196	151,049	151,980	138,878	12,918	184	.179	—	—	.017	—	—	—
Riverside	109,633	.260	283,250	285,046	264,737	20,084	225	.151	—	—	.017	—	—	.092(6
Schaumburg	656,277	.372	2,963,936	2,447,913	2,186,543	261,342	28	.063	.034	.092	.028	—	—	.155(9
Stickney	423,846	.125	528,184	534,046	397,601	133,883	2,562	.093	—	—	.021	—	—	.011(10
Thornton	852,669	.159	1,347,240	1,355,743	1,114,278	221,811	19,654	.050	—	.018	.091	—	—	—
Wheeling	745,396	.139	1,024,615	1,036,101	932,292	103,091	718	.057	—	.059	.023	—	—	—
Worth	850,328	.130	1,096,898	1,105,426	955,544	146,484	3,398	.043	—	.050	.037	—	—	—
Hyde Park	—	—	—	—	—	—	—	—	—	—	—	—	—	—
Jefferson	—	—	—	—	—	—	—	—	—	—	—	—	—	—
Lake	—	—	—	—	—	—	—	—	—	—	—	—	—	—
Lake View	—	—	—	—	—	—	—	Inactive Townships within the City of Chicago						
North Chicago	—	—	—	—	—	—	—	—	—	—	—	—	—	—
Rogers Park	—	—	—	—	—	—	—	—	—	—	—	—	—	—
South Chicago	—	—	—	—	—	—	—	—	—	—	—	—	—	—
West Chicago	—	—	—	—	—	—	—	—	—	—	—	—	—	—
CRAWFORD COUNTY														
Honey Creek	4,442	1.181	122,021	52,461	47,702	4,409	350	.450	.201	.280	.100	—	.050	.100(11
Hutsonville	10,630	.667	73,900	70,902	43,764	26,492	646	.386	—	.165	.066	—	.050	—
Lamotte	9,552	.703	103,765	67,186	61,817	4,721	648	.238	—	.165	.100	—	.050	.150(12
Licking	3,158	.900	41,590	28,423	27,673	750	—	.450	—	.330	.070	—	.050	—
Martin	5,038	.656	33,100	33,077	32,501	576	—	.358	—	.229	.031	—	.038	—
Montgomery	4,595	.828	57,220	38,055	36,559	1,222	274	.385	—	.300	.043	—	.050	.050(11
Oblong	13,822	.567	84,100	78,429	70,180	7,959	290	.279	—	.165	.048	—	.050	.025(4
Prairie	4,768	.826	68,410	39,390	36,479	2,911	—	.431	—	.280	.065	—	.050	—
Robinson	77,951	.416	467,150	324,586	260,281	63,634	671	.051	—	.165	—	—	.050	.150(12
Southwest	727	.615	11,860	4,469	4,432	37	—	.450	—	.165	—	—	—	—
CUMBERLAND COUNTY														
Cottonwood	4,267	1.024	91,795	43,684	42,001	1,441	242	.261	.259	.330	.095	—	.050	.029(11
Crooked Creek	3,706	1.022	68,189	37,860	34,392	3,128	340	.450	—	.165	—	.167	.050	.190(11
Greenup	9,523	.945	145,094	90,026	80,295	8,353	1,378	.241	—	.165	.042	.167	.050	.280(13
Neoga	11,712	.769	92,809	90,111	82,215	5,647	2,249	.145	—	.165	.043	.167	.050	.199(14
Spring Point	6,702	1.145	80,332	76,697	69,795	6,316	586	.331	—	.524	.008	.167	.050	.065(15
Sumpter	7,729	.923	71,387	71,323	66,281	4,639	403	.159	—	.211	.039	.167	.050	.297(16
Union	6,664	.714	51,894	47,560	45,289	1,812	459	.223	.050	.165	.016	.167	.050	.043(11
Woodbury	2,362	.988	44,479	23,334	21,269	938	1,127	.450	—	.165	.100	.167	.050	.056(11
DeKALB COUNTY														
Afton	11,777	.646	55,840	76,071	71,226	4,549	256	.119	—	.287	—	.167	.043	.030(4
Clinton	15,420	.828	101,320	127,604	119,610	7,347	647	.168	—	.232	.079	.167	.050	.132(17
Cortland	28,105	.556	115,000	156,177	140,850	14,877	450	.126	—	.165	.014	.167	.049	.035(4
DeKalb	138,634	.351	275,600	486,328	446,765	38,999	564	.098	—	.103	—	.150	—	—
Franklin	14,611	.717	142,200	104,716	97,979	6,059	678	.183	—	.165	.027	.167	.050	.125(18
Genoa	26,432	.660	157,690	174,558	160,323	13,701	534	.113	—	.165	.100	.167	.030	.085(19
Kingston	14,533	.711	78,310	103,240	98,697	3,777	766	.146	—	.250	.078	.167	—	.070(20
Malta	13,891	.548	52,400	76,135	74,534	1,204	397	.109	—	.160	.022	.167	—	.090(21
Mayfield	10,286	.759	63,650	78,042	76,391	1,196	455	.160	—	.330	.034	.167	.038	.030(4
Milan	11,678	.577	47,400	67,369	55,527	11,842	—	.176	—	.208	—	.167	—	.026(4
Paw Paw	10,073	.703	58,966	70,800	69,514	1,035	251	.132	—	.298	.016	.167	.050	.040(22
Pierce	9,550	.714	60,000	68,185	66,758	1,427	—	.116	—	.330	.037	.167	.037	.027(4
Sandwich	27,270	.691	170,500	188,464	175,130	12,935	399	.098	—	.165	.100	.165	—	.163(23
Shabbona	12,926	.788	79,500	101,883	97,105	3,890	888	.352	—	.117	.086	.167	—	.066(24
Somonauk	11,262	.827	95,755	93,144	87,721	4,769	654	.164	—	.330	.100	.167	.031	.035(4
South Grove	9,842	.685	50,600	67,457	66,178	1,014	265	.164	—	.285	.034	.167	—	.035(4
Squaw Grove	17,172	.866	125,350	148,706	142,493	5,558	655	.143	—	.299	.032	.167	.050	.175(25
Sycamore	48,499	.614	232,000	297,784	267,742	29,706	336	.124	—	.156	.049	.167	.050	.068(26
Victor	9,826	.506	49,135	49,717	48,760	907	50	.104	—	.325	.003	—	.044	.030(4
DEWITT COUNTY														
Barnett	11,222	.562	66,541	63,058	59,380	2,638	1,040	.203	—	.165	.018	.167	.009	—
Clintonia	42,432	.703	464,730	298,252	255,010	40,637	2,605	.187	—	.165	.100	.167	.050	.034(10
Creek	13,155	.560	75,585	73,692	69,643	3,346	698	.125	—	.165	.054	.167	.049	—
DeWitt	10,290	.545	57,307	56,081	52,536	3,367	178	.213	—	.165	—	.167	—	—
Harp	79,113	.304	240,219	240,266	163,045	77,111	110	.019	—	.099	.004	.167	.005	.010(4

TABLE 8 — continued

Township or Road District	Valuation (thousands of dollars)	Tax Rate %	Total Levy	Current Tax Extensions Total	Real Estate	Person-alty	Rail-roads	Corp. Rate %	Bonds & Int. Rate %	Road & Bridge Rate %	General Assis. Rate %	Hard Road Rate %	Bridges Rate %	All Other Funds Rate %
DEWITT COUNTY.— concluded														
Nixon	10,378	.838	94,605	86,961	83,823	2,814	324	.245	—	.165	.067	.159	.050	.152(1
Rutledge	6,945	.414	51,550	28,731	28,300	389	42	.199	—	.165	—	—	.050	—
Santa Anna	20,099	.601	128,725	120,797	108,939	10,360	1,498	.157	—	.149	.100	.134	.045	.016(2
Texas	11,526	.677	123,974	78,018	74,824	2,386	808	.102	—	.330	.028	.167	.050	—
Tunbridge	10,903	.630	71,413	68,668	64,737	2,600	1,331	.166	—	.165	.010	.167	.050	.072(3
Wapella	10,346	.855	91,381	88,472	80,097	4,839	3,536	.271	—	.330	.029	.167	.039	.019(4
Waynesville	6,718	1.212	95,103	81,452	77,439	2,873	1,140	.450	.236	.165	.055	.167	.050	.089(5
Wilson	7,076	.729	57,950	51,586	51,469	117	—	.176	—	.330	.021	.167	—	.035(4
DOUGLAS COUNTY														
Arcola	23,786	.803	151,210	191,074	177,437	9,670	3,967	.147	—	.248	.039	.167	.046	.156(6
Bourbon	21,422	.691	140,000	148,089	131,949	14,291	1,849	.093	—	.330	—	.167	.050	.051(2
Bowdre	12,728	.649	79,500	82,589	80,674	1,503	412	.200	—	.165	.032	.167	.050	.035(4
Camargo	20,039	.792	151,500	158,651	145,725	6,969	5,957	.175	—	.165	.040	.167	.050	.195(7
Garrett	25,173	.620	125,000	156,198	112,433	41,832	1,933	.119	—	.165	.020	.167	.050	.099(2
Murdock	12,366	1.176	132,375	145,389	127,832	15,027	2,530	.275	.173	.330	.081	.167	.505	.100(8
Newman	14,096	.752	93,500	106,003	100,233	5,036	734	.128	—	.165	.036	.167	.050	.206(9
Sargent	10,105	1.034	94,000	104,504	102,991	1,214	299	.267	—	.465	.050	.167	.050	.035(4
Tuscola	55,234	.492	179,600	272,029	191,996	74,523	5,510	.051	—	.159	.024	.167	.036	.055(10
DuPAGE COUNTY														
Addison	663,906	.190	1,245,000	1,259,430	1,134,811	123,871	748	.034	—	.098	—	.003	.005	(4
Bloomingdale	432,637	.320	1,371,913	1,386,603	1,316,121	70,080	402	.068	—	.112	.048	.078	.008	.006(11
Downors Grove	835,633	.136	1,120,000	1,133,954	1,084,945	48,461	548	.043	—	.072	.018	—	—	.003(11
Lisle	474,317	.228	1,070,965	1,082,865	1,035,701	46,736	428	.056	—	.062	.056	.036	.006	.006(4
Milton	617,764	.277	1,691,000	1,709,352	1,620,402	88,489	461	.093	—	.134	.035	—	.008	.007(4
Naperville	242,528	.330	940,094	799,372	677,206	120,136	2,030	.050	—	.107	.025	.050	.011	.087(12
Wayne	150,881	.581	976,434	876,620	809,208	65,737	1,675	.189	—	.158	.049	.100	.050	.035(4
Winfield	192,968	.362	727,550	699,123	636,439	60,970	1,714	.079	—	.125	.063	.072	.010	.013(4
York	940,110	.228	2,117,000	2,140,631	2,000,811	139,282	538	.070	—	.082	.059	—	—	.017(13
EDGAR COUNTY														
Brouilletts Creek	5,531	.589	51,830	32,580	31,000	1,580	—	.163	—	.165	—	—	.250	.011(2
Buck	8,505	.509	50,000	43,289	40,884	2,142	263	.294	—	.165	—	—	.050	—
Edgar	12,276	.439	64,500	53,857	51,520	2,046	291	.078	—	.250	—	—	.050	.061(2
Elbridge	7,933	.612	56,450	48,568	40,117	8,249	202	.088	—	.165	.025	.167	.050	.117(14
Embarrass	11,629	.523	83,000	60,784	56,619	3,338	827	.082	—	.330	.026	—	.050	.035(4
Grandview	8,452	.371	41,180	31,365	30,318	792	255	.128	—	.165	—	—	.050	.028(2
Hunter	5,790	.477	27,650	27,586	26,991	595	—	.104	—	.320	.003	—	.050	—
Kansas	10,909	.638	71,505	69,547	65,962	3,242	343	.126	—	.165	.005	.138	.050	.154(15
Paris	50,278	.400	201,500	201,261	178,382	21,295	1,584	.079	—	.159	.060	—	.050	.052(16
Prairie	8,034	.375	37,292	30,089	28,137	1,362	590	.140	—	.165	—	—	.050	.020(2
Ross	12,346	.766	130,000	94,620	85,254	6,301	3,065	.194	—	.330	.033	.100	.050	.059(17
Shiloh	13,293	.467	82,200	62,051	59,668	2,809	574	.109	—	.300	—	—	.050	.008(2
Straton	5,593	.611	37,990	34,171	32,739	1,166	266	.179	—	.165	—	.167	.050	.050(2
Symmes	8,431	.735	76,290	61,992	59,662	1,901	429	.225	—	.250	.100	—	.050	.110(18
Young America	14,274	.792	127,540	112,995	100,593	9,793	2,609	.139	—	.350	.045	—	.238	.020(2
EDWARDS COUNTY														
1	2,997	.380	31,500	11,388	11,065	206	117	—	—	.330	—	—	.050	—
2	2,416	.380	14,000	9,183	8.805	378	—	—	—	.330	—	—	.050	—
3	2,595	.380	18,900	9,860	9,406	454	—	—	—	.330	—	—	.050	—
4	2,500	.380	18,950	9,501	9,274	114	113	—	—	.330	—	—	.050	—
5	2,323	.215	22,000	4,994	4,435	262	297	—	—	.165	—	—	.050	—
6	2,667	.380	19,450	10,135	8,727	961	447	—	—	.330	—	—	.050	—
7	2,294	.215	32,600	4,931	4,771	160	—	—	—	.165	—	—	.050	—
8	1,865	.215	13,950	4,010	3,387	476	147	—	—	.165	—	—	.050	—
9	5,615	.165	10,000	9,265	8,484	781	—	—	—	.165	—	—	—	—
10	1,375	.215	N.L.	2,957	2,555	402	—	—	—	.165	—	—	.050	—
11	295	.215	N.L.	633	570	63	—	—	—	.165	—	—	.050	—
12	415	.215	1,500	892	842	50	—	—	—	.165	—	—	.050	—
13	2,180	.165	6,500	3,597	3,227	356	14	—	—	.165	—	—	—	—
14	1,699	.215	2,750	3,652	3,207	445	—	—	—	.165	—	—	.050	—
15	1,868	.215	57,500	4,016	3,497	274	245	—	—	.165	—	—	.050	—
EFFINGHAM COUNTY														
Banner	3,043	.570	21,100	17,328	16,912	416	—	.148	—	.330	.007	—	.050	.035(4
Bishop	7,374	.581	49,790	42,864	38,502	4,160	202	.167	—	.330	.017	—	.050	.017(11
Douglas	70,220	.374	276,750	262,412	230,840	30,095	1,477	.081	—	.165	.043	—	.050	.035(4
Jackson	3,920	.649	32,535	25,433	24,436	648	349	.251	—	.330	.018	—	.050	—
Liberty	4,170	.589	27,240	24,548	22,178	1,710	660	.161	—	.330	.013	—	.050	.035(4
Lucas	5,617	.583	41,390	32,740	30,084	2,656	—	.198	—	.330	.005	—	.050	—
Mason	5,978	.627	44,767	37,486	34,495	1,175	1,816	.185	—	.330	.062	—	.050	—
Moccasin	5,194	.708	49,205	36,766	32,691	2,513	1,562	.266	—	.330	.027	—	.050	.035(4
Mound	14,528	.588	96,165	85,471	78,780	4,279	2,412	.140	—	.330	.033	—	.050	.035(4
St. Francis	7,449	.591	44,000	44,011	40,893	2,402	716	.202	—	.322	.020	—	.047	—
Summit	11,555	.587	98,702	67,781	65,835	1,669	277	.194	—	.330	.013	—	.050	—
Teutopolis	9,771	.520	61,585	50,801	43,206	7,196	399	.115	—	.330	—	—	.050	.025(11
Union	4,008	.754	38,995	30,227	27,939	2,288	—	.374	—	.330	—	—	.050	—
Watson	7,596	.580	50,193	44,061	38,628	4,869	564	.146	—	.330	.054	—	.050	—
West	5,475	.985	65,930	53,910	52,243	1,130	537	.505	—	.330	.100	—	.050	—
FAYETTE COUNTY														
Avena	10,418	.370	53,075	38,547	33,656	3,694	1,197	.175	—	.165	—	—	.030	—
Bear Grove	4,010	.720	49,446	28,876	27,500	942	434	.340	—	.330	—	—	.050	—
Bowling Green	2,170	.770	46,575	16,707	14,056	2,293	358	.310	—	.330	.080	—	.050	—
Carson	1,628	.780	27,329	12,699	11,824	794	81	.360	—	.330	.040	—	.050	—
Hurricane	2,200	.930	40,410	20,460	20,137	323	—	.450	—	.330	.100	—	.050	—
Kaskaskia	3,870	.790	36,780	30,576	27,665	2,625	286	.370	—	.330	.025	—	.030	.035(4
LaClede	6,136	.730	57,160	44,792	36,772	6,385	1,635	.260	—	.330	.055	—	.050	.035(4
Lone Grove	5,740	.587	68,075	33,695	26,986	4,819	1,890	.191	—	.330	.031	—	—	.035(4
Loudon	17,157	.354	117,420	60,736	35,242	25,431	63	.110	—	.165	.029	—	.050	—
Otego	4,967	.817	72,105	40,584	34,670	5,093	821	.307	—	.330	.084	—	.050	.046(2
Pope	1,661	.830	27,045	13,784	13,241	543	—	.450	—	.330	—	—	.050	—
Ramsey	6,904	.793	99,785	54,745	48,847	3,679	2,219	.284	—	.330	.100	—	.029	.050(2
Sefton	5,414	.742	46,100	40,168	36,222	3,699	247	.278	—	.330	.028	—	.050	.056(19
Seminary	3,661	.742	54,860	27,168	25,613	1,555	—	.327	—	.330	—	—	.050	.035(4
Shafter	3,621	.788	59,015	28,535	26,595	1,940	—	.313	—	.330	.095	—	.050	—
Sharon	3,413	.625	47,465	21,332	20,145	973	214	.186	—	.330	.059	—	.050	—
South Hurricane	2,754	.555	41,410	15,286	13,205	1,236	845	.270	—	.165	.070	—	.050	—
Vandalia	28,255	.428	162,074	120,931	107,711	12,586	634	.121	—	.165	.092	—	.050	—
Wheatland	3,572	.684	30,350	24,435	21,034	2,436	965	.269	—	.330	—	—	.050	.035(4
Wilberton	3,747	.965	93,945	36,163	34,884	1,279	—	.450	—	.330	.100	—	.050	.035(4

TABLE 8 — continued

Township or Road District	Valuation (thousands of dollars)	Tax Rate %	Total Levy	Current Tax Extensions Total	Real Estate	Person-alty	Rail-roads	Corp. Rate %	Bonds & Int. Rate %	Road & Bridge Rate %	General Assis. Rate %	Hard Road Rate %	Bridges Rate %	All Other Funds Rate %
FORD COUNTY														
Brenton	11,449	.625	79,300	71,558	67,289	2,813	1,456	.177	—	.330	.015	—	.050	.053(1
Button	6,281	.542	28,960	34,042	33,026	397	619	.160	—	.165	—	.167	.050	—
Dix	13,284	.683	71,000	90,729	87,163	2,573	993	.250	—	.165	.016	.167	.050	.035(2
Drummer	36,539	.352	127,900	128,616	110,720	15,982	1,914	.124	—	.164	.014	—	.050	—
Lyman	10,277	.615	66,328	63,203	60,845	1,937	421	.200	—	.330	—	-	.050	.035(2
Mona	9,302	.635	61,675	59,065	56,372	2,599	94	.228	—	.330	.027	—	.050	—
Patton	30,572	.548	205,500	167,535	153,149	12,281	2,105	.138	—	.165	.028	.167	.050	—
Peach Orchard	7,068	.840	58,010	59,369	56,889	2,219	261	.250	—	.165	.050	.167	.050	.158(3
Pella	9,904	.831	121,290	82,306	78,281	4,025	—	.190	—	.330	.005	—	.250	.056(4
Rogers	6,162	.435	56,850	26,802	24,406	2,216	180	.075	—	.330	.007	—	.023	—
Sullivant	12,963	.596	80,340	17,261	72,525	3,903	833	.111	—	.330	—	—	.050	.035(2
Wall	8,008	.899	74,329	71,995	71,669	326	—	.168	.325	.330	.026	—	.050	—
FRANKLIN COUNTY														
Batten	8,817	.540	49,817	47,610	36,451	9,471	1,688	.175	—	.215	.100	—	.050	—
Benton	29,352	.770	218,000	226,014	204,732	18,386	2,896	.174	—	.174	.100	.151	.050	.121(5
Browning	9,085	1,090	207,620	99,026	75,064	20,747	3,215	.450	—	.165	.100	.167	.050	.158(6
Cave	4,590	1,100	97,600	50,487	45,000	4,735	752	.450	—	.165	.100	.167	.050	.168(7
Denning	15,765	.870	153,350	137,152	114,655	18,911	3,586	.250	—	.165	.100	.167	.050	.138(8
Eastern	4,767	.950	88,630	45,286	43,522	1,120	644	.350	—	.165	.100	.167	.050	.118(9
Ewing	6,522	1.200	159,970	78,259	73,168	3,382	1,709	.450	—	.330	.100	.167	.050	.103(10
Frankfort	24,825	.850	321,606	211,016	197,736	11,518	1,762	.250	—	.165	.100	.167	.050	.118(11
Goode	7,505	.950	128,045	71,300	64,289	4,361	2,650	.360	—	.165	.100	.167	.050	.108(12
Northern	3,908	.990	97,053	38,689	37,609	620	460	.360	—	.330	.028	.167	.050	.055(13
Six-Mile	7,440	1.120	161,105	83,333	76,377	4,615	2,341	.450	—	.165	.100	.167	.050	.188(14
Tyrone	12,131	.850	107,236	103,114	95,644	5,607	1,863	.333	—	.165	.100	.167	.050	.035(2
FULTON COUNTY														
Astoria	10,440	.846	102,335	88,325	74,770	11,649	1,906	.228	—	.165	.024	.167	.050	.212(15
Banner	77,677	.231	177,325	179,434	93,706	95,728	—	.011	—	.041	.006	.167	—	.006(13
Bernadotte	3,739	.581	21,984	21,721	21,014	707	—	.169	—	.165	.022	.167	.035	.023(2
Buckhart	11,003	.557	61,000	61,289	51,618	8,661	1,010	.110	—	.151	.100	—	.047	.149(13
Canton	70,632	.747	595,755	527,619	468,927	57,596	1,096	.195	—	.159	.100	.167	.048	.078(16
Cass	4,671	.636	29,551	29,711	28,479	961	271	.161	—	.161	.018	.167	.039	.090(17
Deerfield	3,960	.847	37,438	33,541	32,899	642	—	.261	—	.330	.013	.167	.050	.026(13
Ellisville	1,542	.510	9,127	7,865	7,778	87	—	.106	—	.165	.007	.167	—	.065(13
Fairview	15,222	.687	112,121	104,577	80,350	24,007	220	.158	—	.165	.033	.167	.050	.114(18
Farmers	5,529	.742	49,034	41,027	33,886	6,967	174	.272	—	.165	.037	.167	.050	.051(13
Farmington	16,883	.767	133,319	129,487	122,713	5,386	1,388	.202	—	.149	.100	.150	.048	.118(19
Harris	2,939	.886	29,608	26,040	25,276	435	329	.341	—	.165	.069	.167	.050	.094(20
Isabel	3,930	.517	20,240	20,318	18,623	1,675	20	.128	—	.125	.030	.167	.036	.031(13
Joshua	7,915	.701	57,617	55,481	43,620	1,315	546	.212	—	.165	.021	.167	.050	.086(13
Kerton	2,872	.816	30,571	23,435	22,012	1,423	—	.195	—	.330	.039	.167	.050	.035(13
Lee	5,354	.492	26,234	26,341	26,150	191	—	.113	—	.165	—	.165	.049	—
Lewistown	14,857	.861	146,732	127,915	117,466	8,726	1,723	.303	—	.165	.085	.167	.050	.091(13
Liverpool	8,591	.577	49,348	49,572	38,348	10,866	358	.134	—	.148	.006	.167	.045	.077(21
Orion	6,835	.794	66,844	54,267	51,799	2,048	420	.265	—	.165	.100	.165	.050	.049(22
Pleasant	6,149	.901	81,699	55,400	51,309	3,212	879	.241	—	.165	.057	.167	.050	.221(23
Putman	16,002	.507	90,470	81,131	70,624	10,015	492	.082	—	.165	—	—	.035	.225(24
Union	8,142	.728	65,098	59,277	56,416	2,230	631	.179	—	.160	.037	.167	.050	.135(25
Vermont	13,505	.707	103,855	95,484	45,354	48,987	1,143	.228	—	.165	.033	.167	.050	.064(13
Waterford	3,346	.389	18,026	13,016	10,691	2,323	2	.070	—	.165	.045	—	.050	.059(13
Woodland	4,763	.724	42,504	34,484	32,893	1,591	—	.263	—	.165	.005	.167	.042	.082(26
Young Hickory	3,858	.796	37,604	30,708	29,726	982	—	.255	—	.165	.110	.167	.026	.073(13
GALLATIN COUNTY														
Asbury	2,896	.580	23,550	16,797	16,546	251	—	.265	—	.165	.100	—	.050	—
Bowlesville	3,541	.479	23,750	16,960	10,414	6,546	—	.204	—	.125	.100	—	.050	—
Eagle Creek	1,786	.513	15,061	9,162	5,704	3,458	—	.198	—	.165	.100	—	.050	—
Equality	4,553	.600	22,700	27,321	25,531	1,145	845	.287	—	.163	.100	—	.050	—
Gold Hill	8,278	.425	36,435	35,183	29,831	4,475	877	.110	—	.165	.100	—	.050	—
New Haven	3,367	.625	26,350	21,041	20,210	831	—	.350	—	.125	.100	—	.050	—
North Fork	5,590	.510	29,660	28,511	25,903	2,302	306	.200	—	.160	.100	—	.050	—
Omaha	2,599	.657	42,400	15,762	14,508	879	375	.342	—	.165	.100	—	.050	—
Ridgway	9,369	.435	59,695	40,757	38,681	1,950	126	.120	—	.165	.100	—	.050	—
Shawnee	3,593	.496	21,415	17,820	13,036	4,576	208	.221	—	.125	.100	—	.050	—
GREENE COUNTY														
Athensville	3,211	.921	37,000	29,565	29,407	158	—	.374	—	.330	—	.167	.050	—
Bluffdale	6,242	.673	70,500	42,037	38,515	3,516	6	.256	—	.165	—	.167	.050	.035(2
Carrollton	17,838	.585	122,500	104,314	98,963	4,874	477	.250	—	.118	—	.167	.050	—
Kane	6,178	.830	108,800	51,274	50,010	930	334	.450	—	.330	—	—	.050	—
Linder	4,580	.800	37,690	36,625	36,150	473	2	.256	—	.330	—	.164	.050	—
Patterson	5,668	.916	44,600	51,922	50,051	1,298	573	.282	—	.318	.099	.167	.050	—
Rockbridge	11,153	.709	79,100	79,116	74,702	3,693	721	.233	—	.296	.054	.107	—	.019(2
Roodhouse	11,035	1.047	173,196	115,562	105,674	7,955	1,933	.380	—	.330	.100	.167	.050	.020(27
Rubican	5,853	.870	50,900	50,917	49,569	1,149	199	.331	—	.318	—	.145	.043	.033(2
Walkerville	4,105	.820	26,800	33,660	32,214	1,446	—	.317	—	.300	—	.167	.036	—
White Hall	15,735	.768	130,000	120,890	114,025	6,154	711	.191	—	.144	.096	.159	.050	.128(28
Woodville	3,862	1.085	73,395	41,913	41,080	821	12	.450	—	.330	.100	.155	.050	—
Wrights	4,112	.975	65,200	40,109	38,656	715	738	.292	—	.330	.100	.167	.036	.050(29
GRUNDY COUNTY														
Aux Sable	144,297	.125	180,500	180,804	164,052	16,469	283	.021	—	.104	—	—	—	—
Braceville	16,211	.212	34,270	34,352	31,189	2,818	345	.044	—	.160	.008	—	—	—
Erienna	7,680	.369	29,175	28,340	26,464	1,585	291	.036	—	.330	.003	—	—	—
Felix	17,594	.408	72,960	71,852	67,822	3,725	305	.038	—	.313	.007	—	.050	—
Garfield	10,776	.478	61,856	51,498	47,126	4,214	158	.138	—	.330	.010	—	—	—
Goodfarm	9,576	.487	46,750	46,589	43,401	3,042	146	.105	—	.319	.013	—	.050	—
Goose Lake	297,175	.039	114,800	115,601	105,249	10,307	45	.007	—	.032	—	—	—	—
Greenfield	6,978	.460	40,700	32,104	30,883	1,203	18	.177	—	.165	—	—	.050	.068(30
Highland	10,347	.437	49,318	45,175	39,715	5,163	297	.097	—	.330	.010	—	—	—
Maine	4,182	.545	27,415	22,798	17,092	3,164	542	.187	—	.330	.028	—	—	—
Mazon	4,153	460	76,289	65,105	54,281	9,331	1,493	.073	—	.330	.007	—	.050	—
Morris	47,454	.076	36,000	36,113	31,413	4,657	43	.055	—	—	.021	—	—	—
Nettle Creek	9,280	.488	60,000	45,284	43,010	2,274	—	.097	—	.330	.011	—	.050	—
Norman	10,754	.396	42,550	42,595	36,984	5,557	54	.070	—	.316	.010	—	—	—
Saratoga	24,925	.408	101,445	101,595	91,131	10,350	114	.069	—	.290	.005	—	.044	—
Vienna	10,434	.493	64,720	51,399	46,526	3,714	1,159	.103	—	.330	.010	—	.050	—
Wauponsee	14,425	.286	40,850	41,182	37,346	3,836	—	.070	—	.158	.011	—	.047	—
HAMILTON COUNTY														
Beaver Creek	2,924	.833	52,200	24,360	23,793	365	202	.450	—	.165	.035	—	.050	.133(31
Crook	3,613	.782	51,200	28,254	19,153	8,099	1,002	.450	—	.165	—	—	.050	.117(32
Crouch	3,545	.427	15,750	15,138	14,598	540	—	.212	—	.165	—	—	.050	—
Dahlgren	5,029	.700	39,890	35,201	30,035	3,753	1,413	.318	—	.165	.077	—	.050	.090(13
Flannigan	2,236	.933	22,400	20,864	17,313	3,551	—	.450	—	.165	.100	—	.050	.168(33

TABLE 8 — continued

Township or Road District	Valuation (thousands of dollars)	Tax Rate %	Total Levy	Current Tax Extensions Total	Real Estate	Personalty	Railroads	Corp. Rate %	Bonds & Int. Rate %	Road & Bridge Rate %	General Assis. Rate %	Hard Road Rate %	Bridges Rate %	All Other Funds Rate %
HAMILTON COUNTY — concluded														
Knights Prairie	2,748	1.041	60,580	38,603	24,518	4,085	—	.450	—	.165	.100	—	.050	.276(1
Mayberry	4,936	.591	30,000	29,174	27,500	948	726	.284	—	.165	—	—	.050	.092(2
McLeansboro	12,388	.409	50,500	50,666	46,215	3,317	1,134	.137	—	.137	.032	—	.041	.062(3
South Crouch	2,085	.843	25,354	17,578	16,809	286	483	.450	—	.165	.013	—	.050	.165(4
South Flannigan	966	1.310	14,500	12,652	12,334	318	—	.450	—	.400	.100	—	.050	.310(5
South Twigg	1,321	.795	49,220	10,506	10,311	195	—	.450	—	.165	.065	—	.050	.065(2
Twigg	3,269	.950	73,820	31,058	27,192	2,897	969	.450	—	.165	.062	—	.050	.223(6
HANCOCK COUNTY														
Appanoose	4,867	.967	57,150	47,065	42,926	3,188	951	.450	—	.165	.100	.167	.050	.035(7
Augusta	6,403	.729	39,600	46,707	44,083	2,030	594	.312	—	.165	—	.167	.050	.035(7
Bear Creek	3,964	1,090	45,990	43,214	41,861	1,353	—	.450	—	.330	.058	.167	.050	.035(7
Carthage	14,638	.853	129,015	124,923	115,548	8,685	690	.255	—	.165	.081	.167	.050	.135(8
Chili	6,944	.756	48,260	52,501	49,895	1,606	1,000	.189	—	.165	—	.167	.050	.185(9
Dallas City	4,691	.673	29,000	31,566	29,107	2,200	259	.256	—	.165	—	.167	.050	.035(7
Durham	6,060	.953	47,700	57,761	57,118	583	60	.396	—	.297	.017	.167	.041	.035(7
Fountain Green	4,637	.825	33,000	38,240	37,968	167	105	.386	—	.165	.022	.167	.050	.035(7
Hancock	2,679	1.088	30,400	29,152	28,719	433	—	.450	—	.330	.056	.167	.050	.035(7
Harmony	5,354	1.066	55,600	57,061	54,734	943	1,384	.450	—	.330	.034	.167	.050	.035(7
LaHarpe	9,028	.790	61,360	71,315	67,236	3,552	527	.323	—	.165	.050	.167	.050	.035(7
Montebello	22,600	.585	107,200	132,324	128,258	3,498	568	.213	—	.140	.022	.125	.050	.035(7
Nauvoo	3,468	.348	14,400	12,061	11,417	644	—	.124	—	.165	.009	.050	—	
Pilot Grove	5,509	1.191	62,195	65,629	64,644	492	493	.427	—	.330	—	.167	.050	.217(10
Pontoosuc	2,644	.943	24,530	24,922	23,161	929	832	.450	—	.165	.076	.167	.050	.035(7
Prairie	6,347	.727	38,180	46,158	41,396	3,841	921	.282	—	.165	.028	.167	.050	.035(7
Rock Creek	9,023	.667	51,326	60,193	58,362	1,723	108	.317	—	.125	.008	.167	.050	—
Rocky Run	3,914	1,167	47,080	45,680	45,187	493	—	.450	—	.460	.005	.167	.050	.035(7
St. Albans	3,531	1.061	45,760	37,482	36,641	841	—	.450	—	.330	.029	.167	.050	.035(7
St. Marys	4,421	.799	42,450	35,308	34,148	1,043	117	.396	—	.330	.023	—	.050	—
Sonora	5,991	.831	46,400	49,775	49,391	384	—	.247	—	.330	.002	.167	.050	.035(7
Walker	4,354	1.062	43,008	46,232	44,626	1,606	—	.450	—	.330	.030	.167	.050	.035(7
Warsaw	4,564	.166	7,590	7,591	6,816	743	32	.166	—	—	—	—	—	—
Wilcox	2,256	.848	17,200	19,132	18,762	320	50	.244	—	.330	.022	.167	.050	.035(7
Wythe	5,660	.736	65,658	41,663	40,646	1,017	—	.319	—	.165	—	.167	.050	.035(7
HARDIN COUNTY*														
Unit Road District	16,033	.215	61,900	34,470	27,255	7,140	75	—	—	.165	—	—	.050	—
HENDERSON COUNTY														
Bald Bluff	4,993	.754	55,038	37,646	36,171	1,474	1	.269	—	.165	.041	.167	.050	.062(11
Biggsville	7,805	.685	57,250	53,467	50,116	2,485	866	.205	—	.330	—	—	.050	.100(2
Carman	2,588	.507	19,522	13,123	12,403	572	148	.136	—	.165	—	.167	.039	—
Gladstone	9,770	.536	56,595	52,368	48,314	2,929	1,125	.135	—	.330	.021	—	.050	—
Lomax	4,894	.380	18,500	18,599	16,300	1,184	1,115	.135	—	.195	—	—	—	.050(2
Media	6,942	.856	93,300	59,419	54,660	3,186	1,573	.361	—	.330	.022	—	050	.093(12
Oquawka	7,077	.560	53,504	39,629	37,324	2,305	—	.146	—	.165	.100	—	.050	.099(2
Raritan	6,591	.769	54,700	50,687	49,832	855	—	.287	—	.330	—	—	.050	.102(13
Rozetta	5,206	.545	31,100	28,373	27,522	851	—	.131	—	.330	—	—	.049	.035(7
Stronghurst	8,291	.856	87,595	70,968	65,514	4,120	1,334	.302	—	.165	.037	.167	.050	.135(8
Terre Haute	5,982	.718	57,690	42,953	41,487	1,056	410	.268	—	.165	.011	.167	.050	.057(14
HENRY COUNTY														
Alba	5,099	.927	47,825	47,268	44,252	2,948	68	.217	—	.373	.010	.167	.050	.110(15
Andover	8,071	.803	83,292	64,813	62,375	2,394	44	.254	.107	.165	.025	.167	.050	.035(7
Annawan	11,624	.976	124,113	113,455	101,694	11,252	509	.323	.084	.165	.087	.167	.050	.100(16
Atkinson	10,331	.734	97,642	75,831	69,137	6,231	463	.200	—	.165	—	.167	.050	.152(17
Burns	6,249	.552	36,700	34,496	33,669	827	—	.080	—	.165	.064	.167	.050	.026(18
Cambridge	15,587	.894	174,425	139,348	130,142	8,855	351	.174	—	.165	.026	.167	.047	.315(19
Clover	8,985	1.242	113,445	111,597	108,105	3,353	139	.285	—	.490	.065	.167	.050	.185(20
Colona	23,923	.377	89,775	90,188	81,972	7,782	434	.060	—	.051	.019	.167	.013	.067(17
Cornwall	6,445	.592	56,800	38,156	35,891	2,265	—	.194	—	.165	.016	.167	.050	—
Edford	5,682	.531	32,530	30,174	27,823	2,058	293	.160	—	.125	—	.167	.044	.035(7
Galva	17,175	.707	121,575	121,426	111,377	8,751	1,298	.140	—	.125	—	.167	—	.275(21
Geneseo	42,335	.462	208,000	195,590	177,956	17,290	344	.090	—	.156	.024	.030	.012	.150(17
Hanna	11,141	.725	80,550	80,774	76,953	3,818	3	.165	—	.325	.027	.167	.018	.023(7
Kewanee	39,208	.672	289,000	263,484	228,702	33,517	1,265	.159	—	.165	.041	—	.050	.257(22
Loraine	5,120	.506	34,500	25,906	23,655	2,251	—	.214	—	.125	—	.167	—	—
Lynn	9,471	1.131	115,700	107,114	102,414	3,956	744	.259	.109	.330	.003	.165	.233	.032(7
Munson	7,586	.624	59,779	47,339	42,939	4,400	—	.208	—	.165	.014	.167	.037	.033(7
Osco	8,538	.753	74,200	64,292	60,848	3,231	213	.217	—	.330	.012	.167	.027	—
Oxford	11,779	.652	77,075	76,802	68,299	7,601	902	.195	—	.236	.030	.165	—	.026(7
Phenix	9,772	.552	53,800	53,941	53,271	670	—	.205	—	.154	—	.167	—	.026(7
Weller	6,331	.916	105,780	57,989	55,868	1,970	151	.356	—	.330	.013	.167	.050	—
Western	17,998	.591	204,865	106,373	97,393	8,374	606	.108	—	.125	.018	.167	—	173(23
Wethersfield	22,406	.608	141,000	136,231	125,593	10,272	366	.130	—	.165	.036	.080	.012	.185(20
Yorktown	6,707	.579	41,355	38,834	34,894	3,940	—	.196	—	.165	.003	.165	.050	—
IROQUOIS COUNTY														
Artesia	13,898	.694	89,550	96,453	92,329	2,313	1,811	.246	—	.327	.076	—	.045	—
Ash Grove	14,203	.601	82,950	85,359	83,631	1,349	379	.267	—	.284	—	—	.050	—
Ashkum	18,564	.477	88,625	88,548	84,014	3,227	1,307	.110	—	.249	.009	—	.050	.059(24
Beaver	8,299	.750	62,174	62,242	58,675	2,961	606	.354	—	.330	—	—	—	.066(25
Beaverville	6,731	.613	39,750	41,259	37,828	2,003	1,428	.162	—	.328	.020	—	.039	.064(26
Belmont	15,862	.538	87,300	85,337	78,418	4,069	2,850	.173	—	.280	—	—	.050	.035(7
Chebanse	21,649	.518	110,000	112,144	108,106	3,392	646	.167	—	.271	.015	—	050	.015(7
Concord	8,939	.657	68,925	58,732	56,039	2,120	573	.211	—	.330	—	—	.050	.066(27
Crescent	9,689	.628	63,045	60,844	59,076	1,768	—	.213	—	.330	—	—	.050	.035(7
Danforth	13,834	.546	73,900	75,535	72,145	1,159	2,231	.084	—	.330	.011	—	.050	.071(28
Douglas	18,298	.739	131,222	135,223	126,477	6,536	2,210	.235	—	.312	.079	—	—	.113(29
Fountain Creek	9,275	.771	70,109	71,514	65,212	2,181	4,121	.178	—	.330	.011	.167	.050	.035(7
Iroquois	7,724	.620	70,989	47,886	45,091	1,949	846	.227	—	.330	.023	—	—	.040(30
Loda	11,314	.627	68,620	70,942	66,576	3,618	748	.170	—	.317	—	—	.046	.094(31
Lovejoy	9,239	1.165	139,084	107,631	101,058	2,881	3,692	.210	—	.660	.043	.167	.050	.035(7
Martinton	12,145	.802	108,000	97,400	89,179	1,864	6,357	.242	—	.330	.025	—	.050	.155(32
Middleport	27,286	.471	124,700	128,519	110,022	16,581	1,916	.189	—	.210	.072	—	—	—
Milford	15,551	.695	125,165	108,076	96,119	8,643	3,314	.120	—	.330	.027	—	.033	.185(33
Milks Grove	7,847	.693	71,399	54,381	52,353	2,028	—	.274	—	.330	.007	—	.050	.032(7
Onarga	14,516	.711	104,995	103,213	92,916	8,914	1,383	.206	—	.330	.050	—	.050	.075(34
Papineau	6,526	.619	52,615	40,397	36,937	652	2,808	.183	—	.330	.021	—	.050	.035(7
Pigeon Grove	11,266	.567	63,000	63,880	59,955	3,298	627	.169	—	.330	.018	—	.050	—
Prairie Green	8,803	.311	26,500	27,376	26,480	809	87	.082	—	.223	.006	—	—	—
Ridgeland	7,263	.622	47,960	45,178	44,237	502	439	.234	—	.330	.008	—	.050	—
Sheldon	13,602	.776	102,126	105,552	100,645	3,067	1,840	.222	—	.221	.019	—	.050	.264(35
Stockland	11,481	.716	83,256	82,205	78,636	3,284	285	.216	—	.330	.049	—	.050	.071(36

*County levies for unit road district

TABLE 8 — continued

Township or Road District	Valuation (thousands of dollars)	Tax Rate %	Total Levy	Current Tax Extensions Total	Real Estate	Personalty	Railroads	Corp. Rate %	Bonds & Int. Rate %	Road & Bridge Rate %	General Assis. Rate %	Hard Road Rate %	Bridges Rate %	All Other Funds Rate %
JACKSON COUNTY														
Bradley	5,234	.615	53,595	32,183	30,103	1,786	294	.185	—	.330	.050	—	.050	—
Carbondale	83,163	.463	404,410	385,180	343,949	39,310	1,921	.114	—	.165	.100	—	.036	.048(1
Degogria	2,150	.440	9,461	9,461	8,036	72	1,353	.184	—	.256	—	—	—	—
DeSoto	11,825	.454	64,298	53,733	29,650	22,750	1,333	.116	—	.165	.033	—	.050	.090(2
Elk	4,757	.666	32,900	31,676	29,758	1,393	525	.232	—	.165	.100	—	.050	.119(3
Fountain Bluff	3,488	.677	33,062	23,617	18,213	895	4,509	.268	—	.330	.029	—	.050	—
Grandtower	10,652	.448	64,074	47,704	35,820	9,230	2,654	.152	—	.165	.046	—	.050	.035(4
Kinkaid	1,616	.372	6,350	6,016	5,242	619	155	.161	—	.165	—	—	.046	—
Levan	1,934	.578	18,240	11,171	9,571	1,582	18	.230	—	.165	.100	—	.050	.033(5
Makanda	9,332	.337	38,000	31,430	30,131	1,041	258	.086	—	.165	.016	—	.050	.020(6
Murphysboro	27,919	.624	208,582	174,327	162,654	10,471	1,202	.220	—	.165	.100	—	.050	.089(7
Ora	3,012	.456	28,305	13,738	12,201	1,368	169	.148	—	.250	.008	—	.050	—
Pomona	1,372	.587	18,075	8,051	7,266	513	272	.272	—	.165	.100	—	.050	—
Sandridge	2,746	.441	12,700	12,104	8,516	1,181	2,407	.189	—	.165	.037	—	.050	—
Somerset	10,626	.580	63,565	61,631	56,576	3,984	1,071	.164	—	.330	.086	—	—	—
Vergennes	3,614	.658	35,850	23,783	22,917	705	161	.343	—	.165	.100	—	.050	—
JASPER COUNTY														
Crooked Creek	7,238	.437	32,000	31,632	30,086	1,036	510	.194	—	.165	.028	—	.050	—
Fox	6,971	.489	39,675	34,089	32,179	1,690	220	.155	—	.275	.015	—	.044	—
Grandville	4,030	624	25,350	25,149	24,456	693	—	.214	—	.330	.030	—	.050	—
Grove	6,844	.733	58,800	50,168	48,404	1,764	—	.220	—	.330	—	.133	.050	—
Hunt City	4,268	.648	49,640	27,654	27,035	619	—	.404	—	.165	.029	—	.050	—
North Muddy	7,727	.721	60,020	55,711	52,849	2,611	251	.325	—	.330	.013	—	.033	.020(4
Sainte Marie	6,391	.641	63,400	40,969	38,733	2,236	—	.300	—	.275	.016	—	.050	—
Smallwood	5,496	.542	43,875	29,787	28,981	806	—	.171	—	.330	.004	—	.037	—
South Muddy	59,256	.438	263,400	259,542	155,796	103,746	—	.050	—	.165	.006	.167	.050	—
Wade	23,843	.726	277,550	173,098	155,795	16,383	920	.244	—	.165	.065	.167	.050	.035(4
Willow Hill	6,022	.681	47,540	41,009	36,952	3,045	1,012	.300	—	.330	.017	—	.034	—
JEFFERSON COUNTY														
Bald Hill	6,374	.485	82,810	30,890	25,500	3,591	1,799	.124	—	.125	.047	.142	.047	—
Blissville	3,309	.688	38,700	22,748	21,856	892	—	.124	—	.330	.019	.165	.050	—
Casner	3,284	.854	65,000	28,043	23,550	2,090	2,403	.450	—	.330	.031	—	.043	—
Dodds	16,510	.705	125,512	116,332	93,866	20,501	1,965	.226	—	.330	.100	—	.049	—
Elk Prairie	13,767	.264	36,254	36,345	31,416	4,215	714	.103	—	.161	—	—	—	—
Farmington	3,169	1.028	36,500	32,573	29,625	2,591	357	.411	—	.330	.079	.158	.050	—
Field	3,339	1.035	72,195	34,555	29,178	3,868	1,509	.396	—	.330	.060	.164	.050	.035(4
Grand Prairie	3,495	1.132	146,000	39,564	35,610	2,424	1,530	.450	—	.330	.100	.167	.050	.035(4
McClellan	5,258	.833	44,387	43,798	35,190	5,349	3,259	.160	.274	.330	.031	—	.038	—
Moores Prairie	5,201	.355	18,360	11,462	9,669	8,668	125	.114	—	.134	—	.087	.020	—
Mt. Vernon	53,306	.513	275,000	273,620	234,715	34,241	4,664	.197	—	.141	.100	—	.019	.056(8
Pendleton	4,213	.917	44,917	38,629	35,889	639	2,101	.362	.076	.330	.064	—	.050	.035(4
Rome	5,469	.937	53,500	51,241	42,067	6,533	2,641	.330	—	.311	.046	.165	.050	.035(4
Shiloh	30,155	.559	168,180	168,565	154,586	13,115	864	.258	—	.233	.028	—	.040	—
Spring Garden	4,318	.900	53,650	38,865	34,229	2,879	1,757	.450	—	.330	.085	—	.035	—
Webber	4,414	1.100	80,000	48,552	43,147	2,338	3,067	.426	—	.330	.100	.159	.050	.035(4
JERSEY COUNTY														
Elsah	6,520	.742	75,000	48,389	44,256	4,133	—	.450	—	.165	.074	—	.050	.003(9
English	4,488	.692	35,000	31,054	30,680	374	—	.290	—	.330	.022	—	.050	—
Fidelity	4,970	.731	47,700	36,341	35,857	484	—	.341	—	.330	.010	—	.050	—
Jersey	31,938	.409	181,500	130,689	120,111	10,394	184	.131	—	.165	.056	—	.050	.007(10
Mississippi	8,563	.406	69,907	34,730	27,802	6,860	68	.180	—	.165	.014	—	.035	.012(11
Otter Creek	3,009	.604	26,700	18,172	17,511	661	—	.382	—	.165	.007	—	.050	—
Piasa	7,490	.632	60,694	47,315	45,168	1,883	264	.250	—	.330	.025	—	.027	—
Quarry	3,237	.711	35,000	23,025	20,721	2,304	—	.450	—	.165	.046	—	.050	—
Richwood	3,011	.636	22,180	19,159	18,733	426	—	.408	—	.165	—	—	.050	.013(11
Rosedale	1,572	.678	18,592	10,650	10,333	317	—	.450	—	.165	.013	—	.050	—
Ruyle	3,328	.420	15,900	13,992	13,695	79	218	.210	—	.165	—	—	.045	—
JODAVIESS COUNTY														
Apple River	2,884	.830	24,800	23,936	22,753	901	282	.450	—	.330	—	—	.050	—
Berreman	1,543	.902	18,700	13,918	13,717	201	—	.450	—	.276	.097	—	.050	.029(11
Council Hill	1,431	.665	14,050	9,519	9,215	142	162	.450	—	.165	—	—	.050	—
Derinda	3,381	.981	43,401	33,162	32,159	1,003	—	.450	.151	.330	—	—	.050	—
Dunleith	13,109	.368	51,600	48,253	44,137	3,644	472	.157	—	.165	.023	—	.008	.015(11
East Galena	4,970	.581	35,006	28,888	27,498	1,133	257	201	—	.330	—	—	.050	—
Elizabeth	6,390	1.257	113,200	80,299	73,710	6,589	—	.432	.284	.330	.016	—	.050	.145(12
Guilford	8,700	.623	63,100	54,191	52,687	1,504	—	.230	—	.330	.004	—	.050	.009(4
Hanover	6,061	1,255	125,485	76,040	70,702	2,996	2,342	.450	.124	.165	.100	—	.050	.366(13
Menominee	10,001	.375	42,500	37,503	31,364	5,811	328	.140	—	.165	.020	—	.050	—
Nora	3,837	.897	44,820	34,416	33,341	917	158	.450	—	.330	.026	—	.050	.041(14
Pleasant Valley	3,385	.624	24,410	21,105	20,749	356	—	.221	—	.326	—	—	.050	.027(11
Rawlins	2,142	1.066	25,099	22,837	20,109	2,728	—	.343	—	.660	.016	—	.047	—
Rice	3,551	.614	23,000	21,783	15,003	5,870	910	.282	—	.282	—	—	.050	—
Rush	4,099	1.201	58,460	49,222	47,141	2,081	—	.450	.255	.330	—	—	.049	.117(15
Scales Mound	2,868	.676	24,260	19,381	18,155	901	325	.426	—	.165	—	—	.050	.035(4
Stockton	12,544	.919	116,600	115,227	103,285	11,942	—	.220	.133	.295	.076	—	.045	.150(11
Thompson	11,946	.907	224,744	108,341	105,013	3,328	—	.450	—	.330	—	—	.050	.077(16
Vinegar Hill	1,557	.665	26,845	10,351	9,622	729	—	.450	—	.165	—	—	.050	—
Wards Grove	2,247	.811	20,385	18,228	17,355	873	—	.427	—	.330	.004	—	.050	—
Warren	8,691	.897	172,242	77,949	67,977	9,495	477	.306	—	.330	.035	—	.018	.208(17
West Galena	12,573	.308	42,965	38,736	34,850	3,630	256	.095	—	.113	.100	—	—	—
Woodbine	4,483	.835	40,600	37,445	36,241	1,204	—	.379	—	.330	.009	—	.050	.067(18
JOHNSON COUNTY*														
Unit Road District	36,121	.243	112,550	87,667	72,173	12,694	2,800	—	—	.165	—	—	.050	.028(8
KANE COUNTY														
Aurora	446,248	.249	1,120,500	1,110,711	972,450	136,355	1,906	.057	—	.113	.023	—	—	.056(19
Batavia	85,127	.260	255,582	221,076	210,896	9,927	253	.088	—	.125	.012	—	—	.035(20
Big Rock	20,618	.474	96,620	97,628	91,669	5,627	332	.137	—	.267	—	—	.042	.028(20
Blackberry	27,678	.384	105,315	106,420	102,834	3,308	278	.153	—	.162	—	—	.040	.029(20
Burlington	14,106	.529	73,800	74,562	71,413	2,896	253	.215	—	.301	—	—	—	.013(11
Campton	47,376	.321	150,700	152,266	149,238	3,028	—	.098	—	.219	—	—	—	.004(11
Dundee	187,230	.396	708,074	715,853	671,363	44,289	201	.062	—	.125	.015	—	—	.194(21
Elgin	313,203	.250	775,182	783,635	719,826	63,273	536	.096	—	.077	.057	—	—	.020(8
Geneva	108,021	.173	191,900	187,200	168,256	18,764	180	.070	—	.019	.009	.029	—	.046(22
Hampshire	24,190	.372	88,985	89,913	82,884	6,804	225	.131	—	.151	—	—	—	.090(23
Kaneville	15,024	.645	99,860	96,859	92,092	4,683	84	.159	—	.330	.007	—	.037	.112(24
Plato	19,434	.472	90,791	91,746	88,812	2,660	274	.175	—	.279	—	—	—	.018(11
Rutland	16,344	.495	80,045	80,888	77,425	3,129	334	.173	—	.142	—	.145	.035	—
St. Charles	187,149	.522	966,670	976,916	934,985	41,438	493	.106	—	.161	.019	—	.003	.233(25
Sugar Grove	31,739	.869	270,285	273,142	259,657	12,889	596	.139	—	.318	.005	.159	—	.248(26
Virgil	15,954	.405	77,675	64,549	61,850	2,467	232	.164	—	.165	—	—	.044	.032(4

*County levies for unit road districts

TABLE 8 — continued

Township or Road District	Valuation (thousands of dollars)	Tax Rate %	Total Levy	Current Tax Extensions Total	Real Estate	Personalty	Railroads	Corp. Rate %	Bonds & Int. Rate %	Road & Bridge Rate %	General Assis. Rate %	Hard Road Rate %	Bridges Rate %	All Other Funds Rate %
KANKAKEE COUNTY														
Aroma	28,636	.538	192,560	154,059	147,787	6,037	235	.222	—	.165	.018	.100	—	.033(1
Bourbonnais	120,430	.275	325,515	331,183	282,475	48,058	650	.093	—	.125	.035	—	—	.022(2
Essex	9,857	.594	62,350	58,551	51,935	5,352	1,264	.168	—	.330	.011	—	.050	.035(1
Ganeer	21,374	.596	168,155	127,388	116,173	9,084	2,131	.120	—	.330	.042	—	.050	.054(3
Kankakee	142,241	.308	446,135	438,102	371,406	65,135	1,561	.069	—	.121	.100	—	—	.018(2
Limestone	25,294	.485	129,900	122,674	110,353	11,442	879	.104	—	.330	.028	—	—	.023(2
Manteno	21,289	.528	112,640	112,406	104,000	7,166	1,240	.099	—	.163	.051	.165	.050	—
Momence	19,550	.771	179,515	150,731	137,760	8,553	4,418	.217	—	.330	.100	—	.050	.074(4
Norton	16,264	.530	88,025	86,200	73,503	10,872	1,825	.097	—	.330	.018	—	.050	.035(1
Otto	16,587	.516	84,500	85,588	76,407	8,303	878	.129	—	.330	.007	—	.050	—
Pembroke	13,402	.619	111,006	82,959	77,838	4,864	257	.214	.087	.133	.100	—	.040	.045(5
Pilot	32,189	.395	138,795	127,148	77,603	49,035	510	.085	—	.125	—	.095	.050	.040(6
Rockville	9,449	.533	53,890	50,363	48,556	1,807	—	.136	—	.330	.006	—	.050	.011(1
St. Anne	11,735	.742	91,045	87,073	75,569	8,034	3,470	.248	—	.330	.018	—	.050	.096(7
Salina	10,115	.569	59,595	57,554	53,30	84,246	—	.159	—	.330	—	—	.050	.030(1
Sumner	9,855	.532	51,313	52,426	49,845	1,960	621	.152	—	.324	.007	—	.049	—
Yellowhead	20,115	.374	75,000	75,231	60,019	12,031	3,181	.091	—	.223	.010	—	.050	—
KENDALL COUNTY														
Big Grove	13,907	.450	39,000	62,607	57,840	4,767	—	.167	—	.116	—	.167	—	—
Bristol	39,847	.326	62,530	129,741	115,767	13,582	392	.083	—	.071	.003	.167	—	.002(8
Fox	14,860	.610	78,000	90,693	81,866	8,357	470	.177	—	.279	—	.080	.044	.030(1
Kendall	28,717	.467	85,495	133,966	126,531	7,246	189	.125	—	.125	.002	.167	.045	.003(8
Lisbon	13,730	.366	27,000	50,198	45,271	4,927	—	.081	—	.118	—	.167	—	—
Little Rock	47,938	.606	219,950	290,555	229,340	60,453	762	.082	.015	.125	.006	.167	.044	.167(9
Na Au Say	12,542	.440	38,287	55,158	53,902	1,256	—	.106	—	.165	.002	.167	—	—
Oswego	120,488	.351	219,913	423,517	357,996	64,948	573	.047	—	.094	.006	.167	—	.03710
Seward	12,604	.493	40,691	62,149	58,842	3,217	90	.119	—	.161	.006	.167	.040	—
KNOX COUNTY														
Cedar	20,522	.530	107,646	108,765	103,704	4,181	880	.138	—	.143	.037	.167	.045	—
Chestnut	5,383	.764	40,690	41,128	40,164	964	—	.282	—	.263	.010	.167	.042	—
Copley	8,630	.611	52,213	52,732	38,392	14,340	—	.156	—	.188	.018	.167	.047	.035(1
Elba	6,550	.726	49,439	47,555	46,110	1,445	—	.278	—	.165	.031	.167	.050	.035(1
Galesburg	10,442	.507	55,938	52,940	38,775	6,108	8,057	.126	—	.165	.049	.167	—	—
Galesburg City	169,528	.108	180,000	183,090	163,593	18,261	1,236	.048	—	—	.060	—	—	—
Haw Creek	6,726	.676	45,140	45,471	43,226	1,675	570	.292	—	.299	.008	—	.050	.027(1
Henderson	14,396	.649	96,331	93,431	86,968	5,572	891	.141	—	.330	.093	—	.050	.035(1
Indian Point	10,496	.411	42,694	43,137	41,629	1,129	379	.145	—	.116	.010	.140	—	—
Knox	29,454	.555	164,443	163,473	153,006	9,120	1,347	.142	—	.165	.031	.167	.050	—
Lynn	6,677	.407	27,075	27,176	26,563	474	139	.157	—	.200	—	—	.050	—
Maquon	6,072	1.166	76,140	70,799	68,090	2,051	658	.450	—	.330	.017	.167	.050	.152(11
Ontario	12,680	.518	65,056	65,685	62,335	3,059	291	.127	—	.163	.026	.167	—	.035(1
Orange	6,482	.840	64,325	54,447	53,117	1,212	118	.250	—	.330	.008	.167	.050	.035(1
Persifer	9,678	.643	62,762	62,230	60,066	1,107	1,057	.126	—	.282	.013	.167	.050	.005(8
Rio	8,734	.968	97,510	84,543	79,374	3,924	1,245	.386	—	.330	—	.167	.050	.035(1
Salem	10,546	.912	100,067	96,183	90,381	4,211	1,591	.259	—	.280	—	.167	.048	.15812
Sparta	11,108	.631	69,351	70,094	66,471	2,476	1,147	.223	—	.152	.023	.167	.005	.061(13
Truro	8,085	.703	61,831	56,835	51,983	3,130	1,722	.286	—	.165	—	.167	.050	.035(1
Victoria	8,770	.562	50,946	49,287	43,486	5,802	—	.116	—	.165	.023	.167	—	.091(14
Walnut Grove	10,153	.739	76,495	75,031	71,470	2,516	1,045	.251	—	.322	.028	—	.050	.088(15
LAKE COUNTY														
Antioch	99,434	.562	555,701	558,819	531,393	26,946	480	.101	—	.126	.036	.120	.031	.148(16
Avon	105,559	.447	562,269	471,850	442,597	27,462	1,791	.122	—	.125	.100	.100	—	—
Benton	53,014	.505	309,710	267,721	256,741	10,777	203	.208	—	.165	.063	—	—	.069(17
Cuba	132,295	.326	427,425	431,282	412,219	18,752	311	.102	—	.082	.016	.110	—	.016(2
Deerfield	326,180	.111	357,410	362,060	347,982	13,905	173	.072	—	—	.039	—	—	—
Ela	176,967	.398	793,202	704,328	669,081	34,610	637	.121	.044	.057	.098	.060	—	.018(18
Fremont	77,566	.461	356,349	357,579	344,445	12,760	374	.142	—	.123	.046	.150	—	—
Grant	82,261	.608	497,833	500,149	461,346	38,538	265	.202	—	.104	.086	.167	—	.049(19
Lake Villa	76,041	.748	568,118	568,789	550,594	17,287	908	.237	—	.157	.095	.165	—	.094(20
Libertyville	316,222	.255	798,300	806,367	746,090	59,091	1,186	.074	—	.102	.073	—	—	.006(2
Newport	25,623	.389	99,273	99,672	93,588	5,727	357	.126	—	.133	—	.100	.030	—
Shields	225,165	.152	339,000	342,252	320,104	21,606	542	.049	—	.036	.060	—	—	.007(2
Vernon	246,394	.195	476,798	480,468	466,634	13,483	351	.097	—	.073	—	.025	—	—
Warren	191,204	.706	1,524,964	1,349,897	1,161,836	187,083	978	.250	—	.150	.100	.150	.036	.020(21
Wauconda	63,074	.639	401,914	403,042	385,638	17,404	—	.200	—	.111	.072	.120	—	.136(22
Waukegan	448,563	.339	1,744,050	1,520,629	1,201,580	317,708	1,341	.135	—	.092	.100	—	—	.012(2
West Deerfield	273,908	.063	169,000	172,562	165,002	7,485	75	.037	—	—	.019	—	—	.007(2
Zion	258,630	.109	277,000	281,907	258,608	23,270	29	.045	—	—	.057	—	—	.007(2
LASALLE COUNTY														
Adams	12,478	.624	76,385	77,810	71,401	5,628	781	.244	—	.165	—	.130	.050	.035(1
Allen	10,271	.650	49,615	66,793	59,045	6,407	1,341	.276	—	.158	.020	.167	—	.029(1
Brookfield	226,750	.223	505,200	505,426	415,569	89,857	—	.021	—	.147	.004	—	.031	.020(1
Bruce	70,800	.263	202,194	186,417	160,690	24,231	1,496	.084	—	.165	.014	—	—	—
Dayton	14,866	.344	58,550	51,108	44,313	6,506	289	.084	—	.165	.017	—	.047	.031(1
Deer Park	6,319	.523	42,150	33,058	30,486	2,572	—	.161	—	.330	.032	—	—	—
Dimmick	11,569	.794	80,325	91,810	81,715	9,391	704	.203	—	.330	.009	.167	.050	.035(1
Eagle	13,271	.468	69,850	62,027	58,453	2,929	645	.177	—	.210	—	—	.050	.031(1
Earl	17,853	.581	82,440	103,654	92,905	9,329	1,420	.140	—	.165	—	.167	.050	.059(22
Eden	12,506	.400	50,000	50,013	47,488	2,165	360	.128	—	.240	—	—	.032	—
Fall River	5,662	.855	61,400	48,380	45,500	2,880	—	.275	—	.250	.078	.167	.050	.035(1
Farm Ridge	11,279	.521	84,100	58,762	55,452	2,990	320	.107	—	.330	—	—	.050	.034(1
Freedom	10,285	.384	22,300	39,484	38,466	1,018	—	.095	—	.122	—	.167	—	—
Grand Rapids	8,492	.687	53,250	58,374	57,436	938	—	.143	—	.330	.031	.100	.050	.033(1
Groveland	10,518	.654	115,500	68,776	66,049	2,003	724	.230	—	.330	.044	—	.050	—
Hope	11,259	.497	56,000	55,946	53,240	2,218	488	.204	—	.258	—	—	—	.035(1
LaSalle	69,820	.192	134,260	134,334	114,385	19,421	528	.063	—	.089	.033	—	—	.007(1
Manlius	23,031	.426	125,500	98,114	87,528	10,122	410	.117	—	.165	.087	—	.022	.035(1
Mendota	43,764	.253	116,790	110,635	100,926	9,018	691	.074	—	.165	.014	—	—	—
Meriden	9,193	.753	57,380	69,229	66,639	1,481	1,109	.140	—	.330	.066	.167	.050	—
Miller	21,011	.429	107,465	90,158	44,113	46,045	—	.064	—	.330	—	—	—	.035(1
Mission	9,933	.585	75,870	58,126	16,658	3,009	459	.192	—	.330	.018	—	—	.045(23
Northville	20,430	.409	83,500	83,539	80,798	2,707	34	.114	—	.278	.010	—	—	.007(8
Ophir	10,198	.630	67,800	64,268	60,388	3,678	202	.199	—	.330	.010	—	.050	.041(24
Osage	11,488	.534	68,708	61,391	51,766	8,539	1,086	.109	—	.330	.010	—	.050	.035(1
Ottawa	94,139	.276	287,000	259,542	199,689	59,005	848	.035	—	.165	.007	—	.050	.019(1
Otter Creek	18,293	.469	100,750	85,848	81,241	3,737	870	.191	—	.165	.028	—	.050	.035(1
Peru	79,576	.185	192,100	147,374	116,707	30,437	230	.020	—	.165	—	—	—	—
Richland	7,218	.470	35,950	33,919	32,715	981	223	.291	—	.165	.014	—	—	—
Rutland	31,963	.293	119,375	93,650	70,143	23,250	257	.080	—	.165	.048	—	—	—
Serena	10,238	.651	73,200	66,678	62,244	3,941	493	.230	—	.330	.022	—	.034	.035(1
South Ottawa	35,597	.241	101,750	85,610	78,377	7,108	125	.056	—	.165	.020	—	—	—
Troy Grove	20,802	.712	160,581	148,070	94,838	52,066	1,166	.142	.297	.165	.034	—	.050	.024(1
Utica	9,300	.448	41,689	41,712	34,376	6,923	413	.114	—	.124	.032	—	—	.178(25

TABLE 8 — continued

Township or Road District	Valuation (thousands of dollars)	Tax Rate %	Total Levy	Current Tax Extensions Total	Real Estate	Personalty	Railroads	Corp. Rate %	Bonds & Int. Rate %	Road & Bridge Rate %	General Assis. Rate %	Hard Road Rate %	Bridges Rate %	All Other Funds Rate %
LASALLE COUNTY — concluded														
Vermilion	5,184	1.201	62,236	62,246	58,455	2,568	1,223	.239	.557	.328	—	—	.044	.033(1
Wallace	8,739	1.213	136,300	106,008	100,414	5,594	—	.298	—	.660	.003	.167	.050	.035(1
Waltham	9,891	.905	89,971	89,533	85,144	4,389	—	.090	.405	.326	—	—	.050	.034(1
LAWRENCE COUNTY														
Allison	4,689	.477	25,032	22,369	20,663	1,218	488	.197	—	.165	.065	—	.050	—
Bond	3,916	.673	28,145	26,357	24,339	1,724	294	.285	—	.165	.038	—	.050	.135(2
Bridgeport	8,237	.409	37,363	33,674	31,422	2,022	230	.149	—	.165	—	—	.044	.051(3
Christy	4,409	.758	37,120	33,401	30,184	2,517	700	.352	—	.165	.056	—	.045	.140(3
Denison	11,519	.672	87,769	77,431	74,682	2,141	608	.196	—	.165	.061	.100	.033	.117(4
Lawrence	43,229	.550	318,400	237,639	214,437	21,468	1,734	.089	—	.165	.038	—	.050	.208(5
Lukin	3,545	.630	24,455	22,320	21,673	647	—	.281	—	.165	.014	—	.050	.120(6
Petty	8,468	.513	52,500	43,433	41,926	1,507	—	.225	—	.165	.012	—	.035	.076(7
Russell	3,561	.517	28,553	18,405	17,514	891	—	.169	—	.165	.084	—	.050	.049(3
LEE COUNTY														
Alto	8,275	.756	118,469	62,535	59,153	2,118	1,264	.312	—	.165	—	.167	.050	.062(8
Amboy	12,844	.539	99,943	69,267	62,058	6,200	1,009	.157	—	.165	—	.167	.050	—
Ashton	9,089	.527	48,318	47,889	42,964	4,473	452	.120	—	.165	—	.167	.040	.035(1
Bradford	7,985	.570	56,585	45,530	43,267	2,263	—	.120	—	.165	—	.167	.050	.068(9
Brooklyn	8,279	.683	59,554	56,510	53,849	1,929	732	.230	—	.165	.023	.167	.050	.048(10
China	8,737	.585	54,126	51,103	47,673	3,218	212	.184	—	.165	.019	.167	.050	—
Dixon	89,461	.311	289,428	278,404	224,124	53,734	546	.090	—	.165	.056	—	—	—
East Grove	3,817	.606	25,475	23,126	22,439	687	—	.208	—	.165	.018	.167	.048	—
Hamilton	6,406	.573	35,803	36,706	34,756	1,905	45	.180	—	.165	.011	.167	.050	—
Harmon	8,881	.572	55,790	50,825	45,755	4,437	633	.131	.146	.165	.080	—	.011	.039(11
Lee Center	6,560	.731	67,819	47,964	46,391	1,043	530	.325	—	.165	.009	.167	—	.065(12
Marion	6,106	.429	28,047	26,207	24,282	1,516	409	.047	—	.165	—	.167	.050	—
May	15,212	.437	65,800	66,492	65,490	1,002	—	.086	—	.289	.007	—	.040	.015(13
Nachusa	6,272	.777	50,180	48,720	43,526	4,911	283	.196	—	.307	—	.167	.048	.059(14
Nelson	7,720	.389	30,715	29,991	22,887	6,364	740	.056	—	.165	—	.100	.039	.029(13
Palmyra	14,722	.635	104,670	93,414	88,945	4,348	121	.192	—	.330	—	—	.045	.068(9
Reynolds	7,536	.613	48,635	46,217	44,959	1,200	58	.184	—	.165	.013	.167	.050	.034(1
South Dixon	11,748	.335	41,435	39,345	28,746	10,210	389	.111	—	.165	.009	—	.050	—
Sublette	11,070	.553	60,970	61,217	58,414	2,103	700	.134	—	.286	.013	—	.037	.083(15
Viola	7,790	.525	53,000	40,914	38,290	2,624	—	.210	—	.165	—	.100	.050	—
Willow Creek	7,670	.807	67,690	61,869	58,470	3,146	253	.191	—	.330	.034	.167	.050	.035(1
Wyoming	9,476	.795	89,155	75,364	71,536	2,911	917	.252	—	.330	.046	.167	—	—
LIVINGSTON COUNTY														
Amity	9,562	.443	42,525	42,314	40,347	1,345	622	.192	—	.201	—	—	.050	—
Avoca	9,971	.665	66,325	66,328	63,634	1,937	757	.344	—	.221	.020	—	.050	.030(1
Belle Prairie	6,769	.316	21,600	21,411	20,737	659	15	.089	—	.177	—	—	.050	—
Broughton	9,665	.542	53,000	52,385	51,125	524	736	.207	—	.250	—	—	.050	.035(1
Charlotte	8,089	1.133	120,063	91,634	89,064	2,219	351	.229	.469	.330	.055	—	.050	—
Chatsworth	14,195	.552	78,290	78,357	69,812	7,783	762	.150	—	.304	.014	—	—	.084(16
Dwight	25,809	.287	77,585	74,101	66,669	6,906	526	.100	—	.125	.042	—	.020	—
Eppards Point	12,501	.564	83,000	70,505	59,584	10,605	316	.144	—	.330	.008	—	.050	.032(1
Esmen	7,886	.773	47,925	60,944	58,252	2,236	456	.213	—	.330	.013	.167	.050	—
Fayette	6,333	.779	61,027	49,331	46,652	1,458	1,221	.364	—	.330	—	—	.050	.035(1
Forrest	16,560	.574	94,700	95,071	88,411	4,517	2,143	.140	—	.218	.049	—	.048	.119(17
Germanville	5,524	.632	48,325	34,922	32,920	2,002	—	.225	-	.330	.027	—	.050	—
Indian Grove	27,926	.405	112,261	112,993	103,418	8,920	655	.105	—	.150	.075	—	.050	.025(18
Long Point	11,955	.649	88,942	77,641	71,542	5,704	395	.181	—	.330	.008	—	.050	.080(19
Nebraska	13,796	.437	60,270	60,289	58,510	1,569	210	.209	—	.202	—	—	—	.026(11
Nevada	8,891	.529	51,543	47,017	44,524	1,923	570	.154	—	.330	.011	—	.034	—
Newtown	11,047	.615	67,910	67,962	57,827	8,740	1,395	.292	—	.245	.011	—	.046	.021(1
Odell	11,066	.822	106,157	90,972	83,775	6,342	855	.248	—	.181	.100	—	.050	.243(20
Oswego	11,521	.511	60,600	58,872	42,911	15,961	—	.096	—	.290	.009	—	.050	.066(21
Pike	10,036	.483	48,425	48,432	47,760	625	47	.137	—	.259	.087	—	—	—
Pleasant Ridge	7,778	.342	26,600	26,631	24,639	1,255	737	.103	—	.184	—	—	.032	.023(1
Pontiac	55,833	.289	160,500	161,191	139,770	20,629	792	.085	—	.090	.081	—	.027	.006(1
Reading	21,286	.314	66,600	66,753	49,858	15,831	1,064	.113	—	.165	.012	—	.024	—
Rooks Creek	11,626	.765	97,490	88,939	85,404	2,237	1,298	.320	—	.330	—	—	.050	.065(22
Round Grove	11,342	.769	86,365	87,189	80,879	4,366	1,944	.127	.318	.243	.018	—	.050	.013(1
Saunemin	11,068	.601	69,450	66,520	60,368	4,036	2,116	.127	.309	.165	—	—	—	—
Sullivan	12,640	.600	76,547	75,891	72,853	2,645	393	.237	—	.245	—	—	.050	.068(23
Sunbury	8,267	.627	55,030	51,841	49,083	2,083	675	.200	—	.330	.012	—	.050	.035(1
Union	9,203	1.027	97,750	94,514	85,201	8,835	478	.260	.437	.330	—	—	—	—
Waldo	10,132	.515	60,065	52,179	51,413	766	—	.150	—	.330	—	—	—	.035(1
LOGAN COUNTY														
Aetna	10,564	.953	111,897	100,663	96,923	3,423	317	.293	.312	.248	.100	—	—	—
Atlanta	11,690	.424	49,500	49,532	45,606	3,712	214	.163	—	.218	.043	—	—	—
Broadwell	9,947	.371	37,500	36,894	32,124	4,336	434	.111	—	.250	.010	—	—	—
Chester	11,279	.323	37,000	36,466	35,452	814	200	.083	—	.239	.001	—	—	—
Corwin	7,843	.817	65,000	64,045	61,925	1,962	158	.319	—	.485	.013	—	—	—
East Lincoln	60,179	.375	237,089	225,670	199,134	25,453	1,083	.054	—	.221	.100	—	—	—
Elkhart	14,087	.872	156,600	122,858	120,533	1,322	1,003	.199	.405	.250	.018	—	—	—
Eminence	9,701	.334	34,500	32,364	31,084	412	868	.119	—	.215	—	—	—	—
Hurlbut	7,301	1.127	84,167	82,275	79,907	2,002	366	.158	.639	.330	—	—	—	—
Laenna	13,053	.723	94,415	94,427	89,081	4,916	430	.189	.358	.145	.031	—	—	—
Lake Fork	4,622	1.009	53,270	46,649	45,124	1,508	17	.243	.288	.415	.063	—	—	—
Mt. Pulaski	23,268	.676	118,930	157,290	147,174	9,038	1,078	.135	.167	.159	.065	—	—	.150
Oran	9,808	.352	35,700	34,525	33,380	925	220	.092	—	.250	.010	—	—	—
Orvil	14,468	.367	53,000	53,070	49,227	2,618	1,225	.159	—	.194	.014	—	—	—
Prairie Creek	10,944	.528	204,000	57,818	55,947	1,571	300	.143	—	.380	.005	—	—	—
Sheridan	10,399	.466	49,263	48,462	46,340	1,747	375	.142	.069	.213	.042	—	—	—
West Lincoln	45,655	.370	169,000	169,107	151,221	16,872	1,014	.092	—	.212	.066	—	—	—
MCDONOUGH COUNTY														
Bethel	4,289	.833	58,366	35,712	35,530	182	—	.251	—	.330	—	.167	.050	.035(1
Blandinsville	8,822	.801	72,334	70,998	67,893	2,804	301	.289	—	.165	.010	.167	.050	.210(24
Bushnell	13,752	.535	84,460	73,806	65,924	7,089	793	.051	—	.125	.037	.167	.050	.105(25
Chalmers	5,931	.785	77,144	46,552	44,081	2,235	236	.328	—	.165	.075	.167	.050	—
Colchester	6,438	.107	6,800	6,870	6,258	553	59	.075	—	—	.032	—	—	—
Colchester-Tennessee Road District	10,491	.427	71,380	44,701	40,982	3,279	440	—	—	.175	—	.167	.050	.035(1
Emmet	12,146	.723	87,568	87,914	85,980	1,893	41	.162	—	.305	.010	.167	.046	.033(1
Eldorado	6,287	.906	61,500	56,976	56,513	463	—	.319	—	.319	.016	.167	.050	.035(1
Hire	8,285	.674	68,991	55,954	55,674	280	—	.214	—	.250	.010	.167	.017	.016(3
Industry	8,168	.815	67,410	66,495	65,263	1,232	—	.291	—	.282	.025	.167	.050	—
Lamoine	3,676	.606	23,600	22,206	21,075	847	284	.259	—	.259	.003	—	.050	.035(1
Macomb City	55,287	.100	60,000	54,595	48,724	5,754	117	—	—	—	.100	—	—	—
Macomb Township	8,581	.651	64,330	55,997	54,203	1,445	349	.210	—	.165	.024	.167	.050	.035(1
Mound	8,336	.731	71,871	61,244	59,229	1,033	982	.192	—	.280	.027	.167	.050	.015(3

TABLE 8 — continued

Township or Road District	Valuation (thousands of dollars)	Tax Rate %	Total Levy	Current Tax Extensions Total	Real Estate	Person-alty	Rail-roads	Corp. Rate %	Bonds & Int. Rate %	Road & Bridge Rate %	General Assis. Rate %	Hard Road Rate %	Bridges Rate %	All Other Funds Rate %
MCDONOUGH COUNTY — concluded														
New Salem	9,548	.716	81,444	68,453	66,760	1,139	554	.257	—	.165	.042	.167	.050	.035(1
Prairie City	5,526	.806	55,378	44,467	41,474	2,567	426	.179	—	.125	.100	.167	.050	.185(2
Sciota	10,514	.536	60,758	56,533	54,110	2,202	221	.153	—	.125	.010	.167	.050	.031(1
Scotland	8,993	.860	83,118	77,132	75,862	1,270	—	.278	—	.330	—	.167	.050	.035(1
Tennessee	4,053	.050	2,000	1,943	1,799	120	24	.041	—	—	.009	—	—	—
Walnut Grove	7,720	.710	56,891	55,020	54,323	343	354	.221	—	.259	.013	.167	.050	—
MCHENRY COUNTY														
Alden	10,603	.641	67,731	67,965	64,678	3,287	—	.237	—	.135	.048	.167	—	.054(3
Algonquin	264,803	.239	676,260	632,880	596,708	35,809	363	.048	—	.165	.006	—	—	.020(1
Button	9,239	.595	60,824	54,972	52,868	2,038	66	.230	—	.165	—	.167	—	.033(4
Chemung	32,417	.456	148,712	147,823	134,177	13,133	513	.126	—	.125	.038	.167	—	—
Coral	18,013	.495	89,882	89,166	83,378	5,618	170	.122	—	.165	.006	.167	—	.035(1
Dorr	87,335	.365	318,247	318,774	292,060	26,399	315	.104	—	.153	.024	.084	—	—
Dunham	21,642	.520	120,593	112,541	88,913	23,544	84	.131	—	.165	.022	.167	—	.035(1
Grafton	44,409	.536	236,962	238,030	212,575	25,279	176	.122	—	.155	.024	.167	—	.068(5
Greenwood	33,160	.483	160,490	160,165	155,165	4,960	40	.106	—	.152	.023	.167	—	.035(1
Hartland	14,659	.612	89,505	89,711	83,596	5,592	523	.215	—	.157	.038	.167	—	.035(1
Hebron	15,302	.660	130,267	100,993	93,769	7,094	130	.250	—	.165	.054	.167	—	.024(1
Marengo	39,692	.474	247,760	188,139	152,483	35,460	196	.091	—	.165	.051	.167	—	—
McHenry	156,281	.403	627,729	629,812	603,487	26,159	166	.074	—	.148	.014	.167	—	—
Nunda	112,764	.464	525,491	523,224	485,281	37,472	471	.113	—	.165	.019	.167	—	—
Richmond	22,130	.510	112,529	112,862	105,005	6,862	995	.139	—	.150	.022	.167	—	.032(1
Riley	13,095	.569	88,069	74,511	72,271	2,240	—	.181	—	.165	.021	.167	—	.035(1
Seneca	19,030	.553	104,934	105,235	100,744	4,459	32	.188	—	.148	.018	.167	—	.032(1
MCLEAN COUNTY														
Allin	12,987	.347	44,800	45,119	43,808	1,173	138	.157	—	.101	.004	—	.031	.054(6
Anchor	11,277	.383	43,000	43,237	41,065	2,110	62	.149	—	.149	—	—	.050	.035(1
Arrowsmith	10,984	.341	36,766	37,501	36,277	768	456	.185	—	.126	.019	—	—	.011(1
Bellflower	15,117	.381	57,100	57,581	54,129	2,789	663	.121	—	.165	.004	—	.050	.041(7
Bloomington	26,770	.230	60,500	61,708	55,714	5,443	551	.057	—	.152	—	—	.013	.008(8
Bloomington City	291,831	.115	328,850	335,030	278,477	56,071	482	.059	—	—	.056	—	—	—
Blue Mound	12,151	.397	56,470	48,241	46,431	1,650	160	.172	—	.165	.025	—	—	.035(1
Cheney's Grove	12,620	.710	109,961	89,588	82,358	6,121	1,109	.234	—	.330	.040	—	.050	.056(9
Chenoa	17,940	.364	64,000	65,266	59,263	5,633	370	.102	—	.068	.040	—	—	154(10
Cropsey	5,825	.375	22,000	21,851	20,683	1,069	99	.193	—	.165	.017	—	—	—
Dale	13,094	.317	41,815	41,470	40,135	1,118	217	.192	—	.125	—	—	—	—
Danvers	15,221	.712	110,025	108,317	105,176	2,735	406	.168	—	.165	—	.167	.050	.162(11
Dawson	10,602	.459	37,989	48,632	46,758	1,222	652	.063	—	.125	.069	.167	—	.035(1
Downs	15,526	.161	24,500	24,997	24,255	672	70	.066	—	.095	—	—	—	—
Dry Grove	17,076	.602	118,315	102,835	95,973	5,813	1,049	.083	.248	.165	.009	—	.050	047(12
Empire	23,262	.358	55,000	83,143	79,772	3,010	361	.066	—	.125	.009	.125	.033	—
Funks Grove	12,959	.291	38,135	37,723	36,877	716	130	.079	—	.162	—	—	.050	—
Gridley	23,598	.447	112,870	105,393	90,902	14,240	251	.132	—	.165	—	—	—	.150(13
Hudson	16,248	.436	69,500	70,843	64,638	6,026	179	.188	—	.163	—	—	.050	.035(1
Lawndale	10,380	.282	32,900	29,291	29,091	200	—	.128	—	.125	—	—	.029	—
Lexington	19,075	.349	85,000	66,497	62,427	3,955	115	.107	—	.165	.027	—	.050	—
Martin	13,796	.470	65,194	64,874	60,637	4,048	189	.117	—	.165	—	—	.050	.138(14
Money Creek	12,899	.264	41,550	34,028	31,711	2,242	75	.099	—	.165	—	—	—	—
Mount Hope	16,621	.628	128,425	104,412	101,234	2,913	265	.201	—	.225	.018	—	.043	.141(15
Normal	141,784	.194	269,400	274,643	251,810	22,448	385	.068	—	.099	.027	—	—	—
Old Town	17,408	.350	62,450	60,865	57,300	3,007	558	.088	—	.165	.012	—	.050	.035(1
Randolph	21,769	.893	181,917	194,495	184,998	8,982	515	.163	.263	.165	.019	.075	.050	.158(16
Towanda	15,770	.359	55,465	56,568	53,200	3,154	214	.117	—	.162	—	—	—	.080(13
West	14,114	.319	48,000	45,079	43,115	1,775	189	.108	—	.165	.024	—	—	.022(1
White Oak	6,629	.737	54,285	48,833	47,000	1,471	362	.379	—	.165	.069	—	.045	.079(17
Yates	11,114	.235	26,000	26,130	24,591	1,449	90	.110	—	.125	—	—	—	—
MACON COUNTY														
Austin	10,348	.649	69,650	67,189	66,168	1,021	—	.210	—	.330	.024	—	.050	.035(1
Blue Mound	10,210	1.321	122,130	134,888	125,328	5,430	4,130	.400	—	.330	.050	.167	.250	.124(18
Decatur	335,588	.193	640,000	647,350	555,839	84,309	7,202	.043	—	.018	.099	—	—	.033(19
Friends Creek	15,783	1,192	163,950	188,192	183,163	3,929	1,100	.277	—	.330	.025	.167	.050	.343(20
Harristown	12,753	.888	94,625	113,220	101,884	9,571	1,765	.262	—	.330	—	.167	.050	.079(21
Hickory Point	87,489	.323	291,500	283,027	266,405	15,871	751	.041	—	.165	.029	—	.050	.038(22
Illini	15,643	.848	135,700	132,555	128,669	3,511	375	.192	—	.330	—	—	.050	.276(23
Long Creek	55,194	.430	236,225	237,628	226,419	10,497	712	.066	—	.250	.018	—	.050	.046(24
Maroa	17,237	.464	79,150	79,964	74,449	3,102	2,413	.134	—	.164	.035	—	—	.131(25
Milam	6,818	.686	40,200	46,755	46,456	299	—	.074	—	.330	.030	.167	.050	.035(1
Mt. Zion	36,982	.615	225,100	227,477	211,759	14,889	829	.081	—	.325	.022	—	.049	.138(26
Niantic	9,949	.740	75,625	73,675	71,687	1,223	765	.287	—	.330	—	—	.050	.073(27
Oakley	8,739	.968	89,000	84,622	80,476	1,396	2,750	.306	—	.462	.006	—	.050	.144(28
Pleasant View	12,633	1.399	167,150	176,791	163,868	5,404	7,519	.304	—	.530	.054	.167	.050	.294(29
South Macon	13,440	.733	101,500	98,465	92,486	3,438	2,541	.177	—	.316	.045	—	.050	.145(30
South Wheatland	24,596	.514	125,100	126,397	119,417	5,838	1,142	.074	—	.279	.062	—	—	.099(31
Whitmore	31,373	.571	185,400	179,237	158,248	20,605	384	.089	—	.330	.048	—	.050	.054(32
MACOUPIN COUNTY														
Barr	4,566	.782	55,917	35,708	34,542	1,166	—	.200	—	.330	—	.167	.050	.035(1
Bird	4,408	.914	60,550	40,286	39,707	579	—	.273	—	.330	.059	.167	.050	.035(1
Brushy Mound	9,154	.426	40,000	38,994	26,985	11,331	678	.044	—	.165	—	.167	.050	—
Bunker Hill	11,094	.810	147,350	89,861	84,074	5,787	—	.320	—	.165	.073	.167	.050	.035(1
Brighton	11,466	.906	106,618	103,886	98,972	4,071	843	.286	—	.330	.038	.167	.050	.035(1
Cahokia	10,798	.788	126,260	85,089	79,012	4,902	1,175	.271	—	.165	.100	.167	.050	.035(1
Carlinville	28,812	.560	220,044	161,350	142,677	17,832	841	.169	—	.125	.081	.167	.018	—
Chesterfield	4,732	.846	50,250	40,039	38,639	1,293	107	.171	—	.330	.100	.167	.050	.028(1
Dorchester	4,685	.806	49,350	37,760	34,707	3,053	—	.324	—	.165	.100	.167	.050	—
Gillespie	13,528	.693	129,960	93,752	85,800	7,952	—	.226	—	.165	.100	.167	—	.035(1
Girard	11,714	.834	105,235	97,697	86,180	10,713	804	.248	—	.165	.100	.167	.043	.111(13
Hilyard	4,737	.717	55,650	33,962	33,604	118	240	.213	—	.165	.100	.167	.037	.035(1
Honey Point	5,795	.788	83,285	45,665	43,910	1,388	367	.206	—	.330	—	.167	.050	.035(1
Mt. Olive	11,072	.828	181,744	91,680	78,417	10,432	2,831	.311	—	.165	.100	.167	.050	.035(1
Nilwood	6,031	.947	57,895	57,119	54,948	1,059	1,112	.234	—	.419	.048	.167	.050	.029(1
North Otter	7,717	.624	49,275	48,155	47,727	428	—	.160	—	.247	—	.167	.050	—
North Palmyra	8,464	.589	60,500	49,856	48,221	1,635	—	.107	—	.165	.100	.167	.050	—
Polk	4,361	.825	58,915	35,978	35,540	172	266	.208	—	.330	.035	.167	.050	.035(1
Scottville	5,921	.702	44,000	41,568	38,907	2,661	—	.152	—	.330	.009	.167	.044	—
Shaws Point	5,129	.913	63,550	46,828	44,925	1,098	805	.278	—	.330	.088	.167	.050	—
Shipman	6,899	.693	98,500	47,812	45,732	1,446	634	.211	—	.165	.100	.167	.050	—
South Otter	4,905	.811	85,056	39,777	39,354	269	154	.188	—	.330	.041	.167	.050	.035(1
South Palmyra	5,214	.839	69,550	43,748	41,570	2,178	—	.231	—	.330	.077	.167	—	.034(1
Staunton	17,100	.601	116,660	102,771	92,304	8,623	1,844	.196	—	.165	.073	.167	—	—
Virden	12,085	.940	134,628	113,594	101,737	10,664	1,193	.293	—	.330	.100	.167	.050	—
Western Mound	3,554	.839	33,000	29,822	29,504	318	—	.283	—	.310	.029	.167	.050	—

TABLE 8 — continued

Township or Road District	Valuation (thousands of dollars)	Tax Rate %	Total Levy	Current Tax Extensions Total	Real Estate	Personalty	Railroads	Corp. Rate %	Bonds & Int. Rate %	Road & Bridge Rate %	General Assis. Rate %	Hard Road Rate %	Bridges Rate %	All Other Funds Rate %
MADISON COUNTY														
Alhambra	9,432	.755	112,100	71,213	65,509	3,808	1,896	.286	—	.165	.087	.167	.050	—
Alton	124,697	.244	344,545	304,260	222,590	80,706	964	.122	—	—	.100	—	—	.022(1
Chouteau	34,163	.663	202,787	226,502	174,762	43,274	8,466	.199	—	.165	.076	.167	—	.056(2
Collinsville	104,185	.266	315,000	277,132	245,750	30,317	1,065	.096	—	.165	—	—	—	.005(3
Edwardsville	92,763	.288	266,260	267,156	238,037	26,663	2,456	.151	—	.115	—	—	—	.022(4
Ft. Russell	22,087	.703	125,000	155,273	144,627	8,841	1,805	.231	—	.165	.055	.167	.050	.035(5
Foster	14,554	.800	101,800	116,428	111,145	4,844	439	.241	—	.330	.002	.167	.025	.035(5
Godfrey	65,316	.490	210,000	320,050	291,936	27,401	713	.200	—	.123	—	.167	—	—
Granite City	186,884	.250	545,703	467,211	300,307	165,208	1,696	.126	—	—	.100	—	—	.024(1
Hamel	13,469	.709	74,150	95,496	83,313	8,921	3,262	.139	—	.312	.015	.167	.050	.026(5
Helvetia	32,703	.574	136,000	187,718	170,656	16,862	200	.107	—	.184	.016	.167	.050	.050(6
Jarvis	22,462	.731	133,500	164,198	152,894	9,899	1,405	.178	—	.285	.016	.167	.050	.035(5
Leef	5,467	1,230	65,300	67,245	65,358	1,887	—	.403	.101	.330	.018	.167	.050	.161(7
Marine	11,212	.723	92,125	81,062	75,996	4,676	390	.286	—	.165	.055	.167	.050	—
Moro	12,600	.829	108,580	104,456	99,190	5,266	—	.202	—	.330	.045	.167	.050	.035(5
Nameoki	52,214	.760	381,011	396,826	308,321	74,765	13,740	.250	—	.165	.100	.167	—	.078(1
New Douglas	4,309	1.198	60,670	51,617	47,523	2,515	1,579	.450	.049	.330	.070	.167	.050	.082(8
Olive	8,383	.958	74,500	80,311	71,254	5,913	3,144	.358	—	.330	—	.167	.050	.053(9
Omphghent	9,495	1.008	131,185	95,709	88,903	4,536	2,270	.326	—	.330	.100	.167	.050	.035(5
Pin Oak	11,810	.682	60,650	80,546	77,128	2,331	1,087	.144	—	.305	.019	.167	.047	—
Saline	20,894	.509	76,000	106,349	86,372	19,377	600	.120	—	.144	.029	.167	—	.049(10
St. Jacob	12,136	1.079	122,500	130,952	119,673	10.011	1,268	.330	—	.330	.013	.167	.050	.189(11
Venice	41,080	.477	232,516	195,950	100,222	87,278	8,450	.250	—	.089	.100	—	—	.038(1
Wood River	294,540	.212	619,600	624,424	514,580	107,121	2,723	.056	—	.115	.023	—	—	.018(1
MARION COUNTY														
Alma	5,078	1.032	55,220	52,401	46,869	1,955	3,577	.426	—	.330	.024	.167	.050	.035(5
Carrigan	4,760	.656	72,015	31,223	25,129	5,872	222	.185	—	.330	.067	—	.050	.024(5
Centralia	58,109	.436	266,290	253,356	195,858	53,871	3,627	.136	—	.165	.100	—	—	.035(5
Foster	4,219	1.048	44,194	44,212	34,574	9,638	—	.450	—	.330	.016	.167	.050	.035(5
Haines	3,899	.702	37,680	27,367	23,936	2,127	1,304	.155	—	.330	—	.167	.050	—
Iuka	3,791	.936	40,460	35,483	31,732	2,614	1,137	.234	.288	.330	.044	—	.040	—
Kinmundy	5,602	.660	36,700	36,975	31,510	3,962	1,503	.215	—	.290	.067	—	.044	.044(12
Meachum	3,397	.828	45,320	28,127	27,233	709	185	.353	—	.330	.045	—	.050	.050(12
Odin	4,516	1.132	56,375	51,118	42,685	6,866	1,567	.450	—	.330	.100	.167	.050	.035(5
Omega	2,963	1.054	53,845	31,231	30,253	978	—	.450	—	.330	.022	.167	.050	.035(5
Patoka	14,396	.838	128,149	120,642	46,576	73,706	360	.224	—	.330	.046	.167	.042	.029(5
Raccoon	6,301	.514	41,500	32,388	29,400	2,988	—	.160	—	.330	.024	—	—	—
Romine	2,063	.922	29,415	19,019	17,103	1,599	317	.450	—	.330	.094	—	.048	—
Salem	39,536	.755	314,655	298,496	247,673	47,381	3,442	.187	.278	.165	.075	—	.050	—
Sandoval	5,107	.772	39,160	39,427	34,462	3,726	1,239	.300	—	.165	.090	.167	.050	—
Stevenson	4,950	.756	43,120	37,425	34,569	1,439	1,417	.353	—	.330	.023	—	.050	—
Tonti	4,645	1.066	67,112	49,520	46,496	2,288	736	.447	—	.330	.039	.167	.050	.033(5
MARSHALL COUNTY														
Bell Plain	9,643	.508	36,200	48,985	45,967	1,703	1,315	.079	—	.148	.029	.167	.050	.035(5
Bennington	14,399	.470	44,500	67,674	64,789	1,826	1,059	.074	—	.165	.022	.160	.049	—
Evans	13,125	.750	170,510	98,440	91,224	2,983	4,233	.326	—	.165	.024	.150	.050	.035(5
Henry	21,960	.230	49,390	50,507	36,739	13,665	103	.090	—	.107	.033	—	—	—
Hopewell	7,385	.579	48,122	42,716	41,363	1,161	192	.178	.064	.265	.022	—	.050	—
Lacon	9,210	.446	40,500	41,077	38,339	2,232	506	.203	—	.160	.055	—	—	.028(5
LaPrairie	8,662	.472	104,340	40,885	40,238	603	44	.142	—	.280	—	—	.050	—
Richland	6,819	.579	50,000	39,280	37,115	1,139	1,026	.217	—	.250	.027	—	.050	.035(5
Roberts	11,388	.584	68,900	66,503	64,836	1,320	347	.189	—	.330	.015	—	.050	—
Saratoga	9,298	.528	54,500	49,092	47,375	1,318	399	.148	—	.330	—	—	.050	—
Steuben	8,181	.694	66,585	56,775	54,186	2,349	240	.241	—	.280	.018	.070	.050	.035
Whitefield	7,825	.523	41,270	40,923	40,134	753	36	.117	.042	.279	—	—	.050	.035
MASON COUNTY														
Allens Grove	9,069	.713	87,520	64,654	62,448	1,553	653	.212	—	.330	.086	—	.050	.035(5
Bath	7,501	.693	56,000	51,970	50,818	1,152	—	.251	—	.330	.095	—	—	.017(12
Crane Creek	4,571	.598	28,620	27,356	26,983	373	—	.220	—	.330	.048	—	—	—
Forest City	6,589	.733	67,975	48,281	45,863	1,740	678	.282	—	.330	.075	—	.046	—
Havana	73,167	.199	145,245	145,384	88,033	56,063	1,288	.087	—	.086	.026	—	—	—
Kilbourne	5,849	.626	73,160	36,617	34,772	816	1,029	.196	—	.330	.100	—	—	—
Lynchburg	4,025	.373	15,000	15,008	14,791	217	—	.137	—	.236	—	—	—	—
Manito	15,927	.647	108,100	103,078	96,024	6,201	853	.180	—	.328	.054	—	.050	.035(5
Mason City	20,598	.695	146,800	143,138	123,742	18,578	818	.143	—	.502	—	—	.050	—
Pennsylvania	7,584	.494	38,400	37,437	36,936	404	97	.164	—	.330	—	—	—	—
Quiver	6,251	.400	24,975	24,987	23,804	833	350	.106	—	.294	—	—	—	—
Salt Creek	6,635	.734	48,700	48,714	46,850	1,747	117	.206	—	.528	—	—	—	—
Sherman	7,551	.597	58,975	45,085	42,772	2,085	228	.199	—	.330	.026	—	—	.042(12
MASSAC COUNTY*														
Unit Road District	99,468	.215	215,000	213,867	214,544	37,368	1,955	—	—	.165	—	—	.050	—
MENARD COUNTY														
1	5,286	.684	36,578	36,169	35,005	920	244	.330	.118	.050	—	.167	—	.019(3
2	9,724	.513	49,738	49,843	47,409	2,262	172	.330	—	—	—	.167	—	.016(3
3	7,327	.568	42,536	41,580	40,272	1,043	265	.330	—	.050	—	.167	—	.021(3
4	11,991	.568	68,024	68,047	65,111	1,407	1,529	.309	—	.046	—	.167	—	.046(13
5	12,119	.564	70,638	68,301	65,090	1,518	1,693	.330	—	.050	—	.167	—	.017(3
6	12,260	.547	67,773	67,060	65,289	1,479	292	.330	—	.050	—	.167	—	—
7	4,418	.814	36,677	35,937	35,136	596	205	.528	—	.050	—	.167	—	.069(14
8	8,474	.165	28,300	13,982	12,215	1,663	104	.165	—	—	—	—	—	—
9	6,218	.562	35,361	34,912	34,651	261	—	.330	—	.043	—	.167	—	.022(3
10	5,106	.586	31,027	29,897	29,304	430	163	.330	—	.049	—	.167	—	.040(3
12	1,580	.165	15,000	2,607	2,410	160	37	.165	—	—	—	—	—	—
13	3,502	.158	5,500	5,516	5,193	267	56	.158	—	—	—	—	—	—
14	2,661	.165	4,500	4,390	3,925	450	15	.165	—	—	—	—	—	—
MERCER COUNTY														
Abington	5,748	1.053	67,000	60,527	58,536	1,991	—	.450	—	.500	.018	—	.050	.035(5
Duncan	5,743	.850	50,275	48,816	47,870	946	—	.318	—	.420	.027	—	.050	.035(5
Eliza	7,289	.803	62,063	58,530	55,103	3,427	—	.275	—	.275	.035	—	.050	.168(15
Greene	8,764	.719	80,406	63,012	57,953	4,621	438	.194	—	.330	.012	—	.050	.133(16
Keithsburg	4,083	1.765	86,810	72,066	62,874	9,192	—	.450	—	.330	.100	—	.050	.835(17
Mercer	30,613	.555	170,500	169,904	118,163	51,387	354	.065	—	.294	—	—	.050	.146(18
Millersburg	7,096	.939	67,500	66,634	59,404	6,671	559	.353	—	.311	—	—	.240	.035(5
New Boston	8,653	.646	59,888	55,896	51,038	4,858	—	.219	—	.330	.012	—	.050	.035(5
North Henderson	6,996	.725	54,650	50,718	48,091	2,182	445	.251	—	.330	.059	—	.050	.035(5
Ohio Grove	7,415	.722	61,700	53,536	51,048	2,488	—	.293	—	.330	.014	—	.050	.035(5
Perryton	6,304	1.096	86,800	69,095	67,577	1,518	—	.350	—	.330	.044	—	.050	.322(19
Premption	9,479	.663	85,825	62,846	61,272	1,574	—	.248	—	.330	—	—	.050	.035(5
Richland Grove	8,795	1.082	260,826	95,163	92,257	2,906	—	.417	—	.330	.046	.114	.050	.125(20
Rivoli	8,154	.800	73,460	65,236	61,081	3,690	465	.229	—	.330	.039	—	.050	.152(21
Suet	8,097	.577	58,050	46,718	45,566	1,149	3	.148	—	.330	.014	—	.050	.035(5

*County levies for unit road districts.

TABLE 8 — continued

Township or Road District	Valuation (thousands of dollars)	Tax Rate %	Total Levy	Current Tax Extensions Total	Real Estate	Person-alty	Rail-roads	Corp. Rate %	Bonds & Int. Rate %	Road & Bridge Rate %	General Assis. Rate %	Hard Road Rate %	Bridges Rate %	All Other Funds Rate %
MONROE COUNTY														
1	7,063	.547	34,500	38,634	36,074	2,541	19	—	—	.330	—	.167	.050	—
2	4,153	.380	17,826	15,781	15,219	562	—	—	—	.330	—	—	.050	—
3	6,696	.547	29,093	36,609	32,913	3,379	317	—	—	.330	—	.167	.050	—
4	6,121	.547	24,750	33,485	31,504	1,671	310	—	—	.330	—	.167	.050	—
5	9,941	.547	41,624	54,379	46,497	4,041	3,841	—	—	.330	—	.167	.050	—
6	8,437	.547	39,536	46,153	42,810	3,107	236	—	—	.330	—	.167	.050	—
7	6,570	.547	28,586	35,939	33,721	2,181	37	—	—	.330	—	.167	.050	—
8	6,702	.547	29,898	36,663	31,918	620	4,125	—	—	.330	—	.167	.050	—
9	5,299	.547	25,142	28,983	24,592	1,203	3,188	—	—	.330	—	.167	.050	—
10	7,233	.547	31,802	39,563	33,453	2,133	3,977	—	—	.330	—	.167	.050	—
MONTGOMERY COUNTY														
Audobon	7,246	1.052	76,317	76,245	71,826	3,745	674	.225	—	.330	.054	.167	.250	.026(1
Bois D'Arc	12,922	.948	122,496	122,473	118,510	2,300	1,663	.190	—	.490	.051	.167	.050	—
Butler Grove	6,393	.932	66,638	59,611	56,565	2,596	450	.272	—	.330	.078	.167	.050	.035(1
East Fork	52,392	.312	166,550	163,724	152,469	10,302	953	.082	—	.165	.015	—	.050	—
Fillmore	5,095	.970	49,300	49,402	44,288	3,607	1,507	.306	—	.580	.052	—	.032	—
Grisham	3,240	.979	33,212	31,717	25,962	4,981	774	.324	—	.330	.108	.167	.050	—
Harvel	4,586	.906	45,000	41,571	39,574	1,469	528	.131	—	.660	.065	—	.050	—
Hillsboro	24,737	.577	145,601	142,807	133,031	8,979	797	.100	—	.165	.095	.167	.050	—
Irving	5,940	.824	52,560	48,953	40,533	7,700	720	.185	—	.330	.057	.167	.050	.035(1
Nokomis	14,335	.878	139,039	125,786	114,806	9,996	984	.290	—	.165	.066	.167	.042	.148(2
North Litchfield	23,413	.698	170,600	163,495	146,733	13,221	3,541	.250	—	.165	.065	.167	.016	.035(1
Pitman	7,620	1.223	93,140	93,152	90,465	983	1,704	.303	—	.499	.031	.167	.223	—
Raymond	9,179	.807	74,465	74,041	69,149	2,943	1,949	.164	.097	.480	.016	—	.050	—
Rountree	6,223	.722	56,392	44,936	42,326	2,610	—	.088	—	.330	.008	.167	.129	—
South Fillmore	2,877	1.168	41,755	33,604	31,737	1,867	—	.358	—	.500	.101	.167	.042	—
South Litchfield	12,818	.733	187,515	94,004	70,042	20,828	3,134	.312	—	250	.121	—	.050	—
Walshville	4,083	1.371	58,319	55,978	49,535	3,578	2,865	.294	—	.660	—	.167	.250	—
Witt	7,199	.769	150,547	55,350	52,617	2,259	474	.251	—	.165	.102	.167	.050	.034(3
Zanesville	6,463	1.523	120,442	98,418	91,792	3,409	3,217	.367	—	.660	.046	.167	.248	.035(1
MORGAN COUNTY														
1	10,692	.908	121,130	97,078	94,722	1,767	589	—	—	.660	—	.163	.050	.035(1
2	5,935	.547	46,190	32,462	31,493	969	—	—	—	.330	—	.167	.050	—
3	5,711	.547	42,400	31,238	29,603	960	675	—	—	.330	—	.167	.050	—
4	8,524	.530	78,100	45,177	41,903	2,254	1,020	—	—	.330	—	.115	.050	.035(1
5	30,765	.165	72,400	50,762	29,368	21,196	198	—	—	.165	—	—	—	—
6	21,500	.381	99,500	81,850	63,853	17,347	650	—	—	.165	—	.166	.050	—
7	14,944	.378	76,800	56,533	39,597	16,394	542	—	—	.165	—	.163	.050	—
8	14,184	.582	99,900	82,549	78,729	1,924	1,896	—	—	.330	—	.167	.050	.035(1
9	14,444	.542	99,900	78,348	74,718	2,500	1,130	—	—	.325	—	.167	.050	—
10	10,697	.582	82,700	62,254	60,484	1,470	300	—	—	.330	—	.167	.050	.035(1
11	8,145	.547	57,500	44,553	40.999	3,241	313	—	—	.330	—	.167	.050	—
12	4,199	.617	52,400	25,900	23,935	1,965	—	—	.070	.330	—	.167	.050	—
13	11,913	.571	92,400	68,001	59,172	8,225	604	—	—	.319	—	.167	.050	.035(1
14	78,645	.036	28,360	28,391	23,951	4,344	96	—	—	.036	—	—	—	—
15	14,102	.165	35,500	23,268	20,998	2,264	6	—	—	.165	—	—	—	—
MOULTRIE COUNTY														
Dora	13,334	.968	129,415	129,086	124,570	4,042	474	.341	.397	.165	.015	—	.050	—
East Nelson	8,346	.998	103,370	83,297	81,821	1,031	445	.327	.457	.165	—	—	.031	.018(1
Jonathan Creek	12,816	.920	121,955	117,932	114,428	1,534	1,970	.207	.496	.165	.006	—	.027	.019(4
Lovington	18,608	1.171	226,745	217,954	204,816	12,473	665	.129	.313	.330	—	—	.050	.349(5
Lowe	17,889	.852	187,550	152,410	143,555	7,891	964	.179	—	.330	.042	.165	.050	.086(6
Marrowbone	14,373	1.067	191,455	153,428	148,645	4,421	362	.179	.221	.155	.046	—	.049	.417(7
Sullivan	33,058	.625	206,578	206,613	191,646	13,108	1,859	.094	.189	.287	.009	—	—	.046(8
Whitley	10,344	.709	108,860	73,331	71,915	1,052	364	.135	.359	.165	—	—	.050	—
OGLE COUNTY														
Brookville	3,131	.578	23,773	18,109	17,838	271	—	.150	—	.165	.014	.167	.050	.032(1
Buffalo	16,584	.707	124,811	117,218	104,499	12,004	715	.250	—	.165	—	.145	.006	.141(9
Byron	18,784	.693	176,689	130,172	113,311	16,360	501	.246	—	.165	.030	.167	.050	.035(1
Dement	15,613	.308	48,100	48,152	35,689	12,071	392	.013	—	.157	—	.070	.037	.031(1
Eagle Point	3,737	.709	60,333	26,481	25,295	802	384	.151	.138	.165	.003	.167	.050	.035(1
Flagg	60,638	.606	386,800	367,586	315,272	50,574	1,740	.107	—	.165	.066	—	.050	.218(10
Forreston	11,984	.862	234,674	103,327	95,330	6,998	999	.259	.121	.165	.100	.167	.050	—
Grand Detour	3,956	.502	24,035	19,868	18,983	885	—	.265	—	.165	.006	—	.047	.019(1
Lafayette	3,446	.774	27,250	26,682	25,822	860	—	.400	—	.330	—	—	.015	.029(1
Leaf River	8,198	.705	70,581	57,809	54,442	2,967	400	.250	.067	.165	.037	.121	.030	.035(1
Lincoln	7,082	.603	95,992	42,692	41,468	1,013	211	.239	.081	.165	.033	—	.050	.035(1
Lynnville	8,146	.500	47,106	40,698	38,252	2,266	180	.160	—	.165	—	.090	.050	.035(1
Marion	14,213	.822	116,775	116,801	108,285	8,063	453	.427	—	.157	.095	.095	.048	—
Maryland	6,362	1.143	92,400	72,723	70,004	2,100	619	.236	.229	.330	.100	.167	.050	.031(1
Monroe	9,781	.615	88,580	60,192	56,170	3,702	320	.200	—	.330	—	—	.050	.035(1
Mount Morris	20,595	.586	133,338	120,669	104,124	16,344	201	.163	—	.165	.011	.165	.050	.032(1
Nashua	2,875	.629	26,787	18,076	16,733	1,240	103	.212	—	.165	—	.167	.050	.035(1
Oregon	24,708	.532	148,100	131,321	101,631	29,092	598	.174	—	.165	.041	.037	—	.115(3
Pine Creek	7,139	.555	60,115	39,641	37,571	1,619	450	.173	—	.165	—	.167	.050	—
Pine Rock	7,717	.881	75,487	67,937	63,323	3,976	638	.393	—	.165	.071	.167	.050	.035(1
Rockvale	119,990	.343	412,590	411,687	398,126	13,561	—	.089	—	.165	.004	—	.050	.035(1
Scott	9,601	.741	96,844	71,155	63,265	6,338	1,552	.304	—	.165	.020	.167	.050	.035(1
Taylor	6,261	.545	45,715	34,131	32,452	1,679	—	.112	—	.165	.016	.167	.050	.035(1
White Rock	7,832	.716	85,538	56,062	52,075	3,415	572	.434	—	.165	—	—	.050	.067(11
Woosung	3,599	.352	12,670	12,672	12,358	237	77	.065	—	.128	.003	.117	.039	—
PEORIA COUNTY														
Akron	13,506	.465	62,556	62,805	57,942	3,801	1,062	.149	—	.123	—	.167	—	.026(1
Brimfield	12,544	.523	65,449	65,605	62,627	2,530	448	.148	—	.144	.016	.167	—	.048(12
Chillicothe	37,383	.656	327,558	245,234	232,331	10,060	2,843	.220	—	.165	.100	—	.050	.121(13
Elmwood	20,500	.446	90,800	91,430	86,075	4,979	376	.120	—	.147	.020	.060	.049	.050(14
Hallock	12,372	.510	65,086	63,096	58,017	4,077	1,002	.190	—	.165	.020	.050	.050	.035(1
Hollis	100,214	.189	187,904	189,404	106,909	81,498	997	.009	—	.115	.019	—	.046	—
Jubilee	9,836	.476	48,500	46,821	45,907	914	—	.205	—	.165	.021	—	.050	.035(1
Kickapoo	18,796	.288	73,750	54,133	49,282	4,398	453	.106	—	.125	.045	—	.006	.006(1
Limestone	94,301	.335	317,714	315,905	272,452	42,550	903	.102	—	.165	.047	—	.011	.010(1
Logan	15,864	.634	107,379	100,579	96,904	3,443	232	.250	—	.165	—	.167	.029	.023(1
Medina	93,387	.360	338,250	336,193	297,469	38,626	98	.071	—	.165	.019	—	—	.105(15
Millbrook	7,951	.866	74,079	68,853	64,906	2,204	1,743	.342	—	.165	.070	.167	.050	.072(16
Peoria City	696,212	.116	801,331	807,607	675,151	131,553	903	.032	—	—	.077	—	—	.007(17
Princeville	17,477	.513	92,478	89,658	81,184	7,125	1,349	.190	—	.165	.035	.100	.023	—
Radnor	15,619	.592	93,360	92,466	88,872	3,400	194	.124	—	.165	.042	.100	.161	—
Richwoods	60,169	.076	45,000	45,729	39,751	5,926	52	.064	—	—	.012	—	—	—
Rosefield	10,686	.515	56,138	55,031	50,676	3,945	410	.188	—	.165	.057	.020	.050	.035(1
Timber	17,029	.616	152,675	104,902	95,230	9,228	444	.129	—	.165	.096	.167	.050	.009(1
Trivoli	12,391	.703	115,643	87,106	83,027	3,763	316	.175	—	.165	.069	.167	.050	.077(18
West Peoria	39,604	.277	109,000	109,703	79,985	29,392	326	.102	—	.142	.033	—	—	—

TABLE 8 — continued

Township or Road District	Valuation (thousands of dollars)	Tax Rate %	Total Levy	Current Tax Extensions Total	Real Estate	Personalty	Railroads	Corp. Rate %	Bonds & Int. Rate %	Road & Bridge Rate %	General Assis. Rate %	Hard Road Rate %	Bridges Rate %	All Other Funds Rate %
PERRY COUNTY														
1	23,831	.380	106,400	90,557	77,441	11,632	1,484	—	—	.330	—	—	.050	—
1A	20,446	.150	30,000	30,669	26,689	3,817	163	—	—	.150	—	—	—	—
1B	1,646	.165	3,000	2,716	2,393	237	86	—	—	.165	—	—	—	—
1C	517	.165	4,500	852	783	34	35	—	—	.165	—	—	—	—
4	26,750	.380	133,000	101,651	58,972	41,750	929	—	—	.330	—	—	.050	—
4A	935	.165	1,500	1,543	1,380	142	21	—	—	.165	—	—	—	—
4B	1,175	.090	1,000	1,058	1,023	27	8	—	—	.090	—	—	—	—
4-2	3,885	.380	15,400	14,762	13,774	988	—	—	—	.330	—	—	.050	—
4-3	4,323	.380	23,000	16,427	15,456	942	29	—	—	.330	—	—	.050	—
5-2	12,773	.380	64,500	48,537	32,407	14,961	1,169	—	—	.330	—	—	.050	—
5-3	8,366	.710	75,500	59,397	50,365	6,216	2,816	—	—	.660	—	—	.050	—
5-3A	9,949	.165	16,000	16,416	15,003	1,326	87	—	—	.165	—	—	—	—
6-2	6,432	.380	38,000	24,441	17,600	6,783	58	—	—	.330	—	—	.050	—
6-3	5,167	.380	23,000	19,634	12,726	6,778	130	—	—	.330	—	—	.050	—
PIATT COUNTY														
Bement	19,271	1.081	177,185	208,302	197,725	4,821	5,756	.223	—	.510	.042	.167	—	.139(1
Blue Ridge	20,813	.515	98,000	107,209	99,303	6,564	1,342	.135	—	.165	.024	.050	.050	.091(2
Cerro Gordo	25,804	.915	208,688	236,128	210,542	17,015	8,571	.214	.049	.300	.065	.167	.050	.070(3
Goose Creek	17,355	.883	124,600	153,295	144,194	8,756	345	.192	—	.419	.012	.167	.050	.043(3
Monticello	146,755	.380	557,300	557,374	130,952	425,570	853	.037	—	.096	.015	.119	—	.113(4
Sangamon	15,640	.632	80,400	98,829	91,819	4,657	2,353	.215	—	.165	—	.167	.050	.035(5
Unity	16,405	.775	110,875	127,109	123,422	2,581	1,106	.277	.097	.165	—	.167	—	.069(3
Willow Branch	18,029	.988	149,015	177,475	165,933	10,504	1,037	.194	—	.500	—	.167	.050	.077(6
PIKE COUNTY														
Atlas	7,447	.740	57,300	55,110	52,638	2,427	45	.226	—	.330	.099	—	.050	.035(5
Barry	6,197	.816	56,950	50,571	46,283	3,091	1,197	.301	—	.330	.100	—	.050	.035(5
Chambersburg	4,514	.513	15,840	23,154	21,687	1,467	—	.181	—	.165	—	.167	—	—
Cincinnati	3,102	.271	10,470	8,406	8,273	133	—	.096	—	.125	—	—	.050	—
Derry	3,227	.674	22,235	21,750	21,323	427	—	.259	—	.330	—	—	.050	.035(5
Detroit	3,118	1.062	37,560	33,111	31,932	1,179	—	.358	—	.330	.016	.273	.050	.035(5
Fairmount	3,157	.927	30,180	29,264	28,660	604	—	.412	—	.330	.100	—	.050	.035(5
Flint	1,340	.965	17,205	12,932	11,552	668	712	.450	—	.330	.100	—	.050	.035(5
Griggsville	7,895	.869	76,825	68,607	62,028	5,007	1,572	.354	—	.330	.100	—	.050	.035(5
Hadley	3,332	.944	35,975	31,457	28,708	1,040	1,709	.450	—	.330	.079	—	.050	.035(5
Hardin	3,649	.725	31,380	26,454	24,757	1,697	—	.314	—	.330	.014	—	.050	.017(5
Kinderhook	7,807	.531	43,350	41,453	38,244	2,380	829	.182	—	.165	.099	—	.050	.035(5
Levee	4,139	.614	27,890	25,412	23,680	495	1,237	.139	—	.330	.060	—	.050	.035(5
Martinsburg	3,603	.921	41,190	33,180	31,963	1,217	—	.450	—	.330	.056	—	.050	.035(5
Montezuma	3,998	.807	33,020	32,260	28,786	3,474	—	.439	—	.183	.100	—	.050	.035(5
Newburg	6,729	.754	52,650	50,736	48,227	2,418	91	.344	—	.330	—	—	.045	.035(5
New Salem	4,138	.922	31,875	38,150	35,009	1,733	1,408	.405	—	.165	.100	.167	.050	.035(5
Pearl	3,409	.653	27,455	22,260	21,412	624	224	.303	—	.165	.100	—	.050	.035(5
Perry	4,962	.850	56,125	42,178	39,020	3,158	—	.374	—	.330	.061	—	.050	.035(5
Pittsfield	20,471	.596	89,775	122,005	112,515	9,345	145	.120	—	.160	.064	.167	.050	.035(5
Pleasant Hill	8,445	.719	63,700	60,718	50,546	9,856	316	.256	—	.330	.048	—	.050	.035(5
Pleasant Vale	5,150	.934	43,550	48,103	46,776	1,327	—	.417	—	.165	.100	.167	.050	.035(5
Ross	3,561	.561	20,515	19,978	18,257	1,497	224	.158	—	.298	.020	—	.050	.035(5
Spring Creek	3,330	.937	36,095	31,206	29,884	901	421	.422	—	.330	.100	—	.050	.035(5
POPE COUNTY														
1	6,221	.264	75,000	16,423	15,412	784	227	.165	—	.050	—	—	—	.049(7
2	6,800	.293	64,500	19,923	19,073	559	291	.165	—	.050	—	—	—	.078(7
10	1,301	.190	5,050	2,471	2,274	197	—	.190	—	—	—	—	—	—
PULASKI COUNTY*														
Unit Road District	20,439	.215	38,700	43,949	37,355	4,610	1,984	—	—	.165	—	—	.050	—
PUTNAM COUNTY														
Granville	18,354	.465	97,000	85,364	79,501	5,344	519	.179	—	.165	.038	—	.050	.033(5
Hennepin	69,466	.176	120,000	122,329	60,900	61,384	45	.037	—	.135	—	—	.004	—
Magnolia	11,806	.568	82,630	67,036	64,718	1,891	427	.170	—	.330	—	—	.042	.026(5
Senachwine	10,952	.680	90,240	74,416	72,993	434	989	.435	—	.165	.019	—	.026	.035(5
RANDOLPH COUNTY														
1	130,821	.250	451,000	327,064	217,702	108,021	1,341	.165	—	—	—	—	.050	.035(8
2	52,649	.455	1,009,000	239,552	214,039	15,509	10,004	.165	—	—	—	.167	.050	.073(9
3	33,104	.279	211,500	92,360	83,117	5,263	3,980	.165	—	—	—	—	.050	.064(10
4	2,116	.189	10,000	4,000	3,959	41	—	.165	—	—	—	—	—	.024(11
RICHLAND COUNTY														
Bonpas	3,385	.510	18,115	17,264	17,040	224	—	.178	—	.165	—	.167	—	—
Claremont	5,370	.771	48,133	41,401	39,166	1,419	816	.354	—	.165	—	.167	.050	.035(5
Decker	4,225	.535	64,165	22,605	20,174	2,431	—	.169	—	.125	—	.167	.050	.024(12
Denver	4,614	.516	23,355	23,807	21,688	2,119	—	.250	—	.104	—	.126	.022	.014(12
German	4,106	.626	56,250	25,704	25,111	593	—	.296	—	.330	—	—	—	—
Madison	5,107	.606	35,620	30,948	29,415	1,271	262	.238	—	.125	.036	.167	.040	—
Noble	7,783	.622	48,100	48,410	44,104	3,566	740	.232	—	.162	.013	.165	.050	—
Olney	45,290	.268	120,400	121,378	103,677	17,145	556	.095	—	.161	.012	—	—	—
Preston	6,300	.803	51,420	50,588	47,554	2,753	281	.340	.083	.330	—	—	.050	—
ROCK ISLAND COUNTY														
Andalusia	8,129	.563	46,730	45,765	43,096	2,669	—	.124	—	.330	.007	—	—	.102(3
Black Hawk	77,427	.203	156,500	157,177	116,837	40,269	71	.093	—	.087	.023	—	—	—
Bowling	14,274	.562	79,630	80,218	75,654	4,564	—	.164	—	.302	.029	—	.036	.031(5
Buffalo Prairie	7,211	.661	47,500	47,664	42,911	4,753	—	.271	—	.306	.007	—	.049	.028(13
Canoe Creek	4,230	.587	25,908	24,830	22,531	1,974	325	.194	—	.125	.087	—	.012	.169(14
Coal Valley	20,036	.270	54,000	54,098	43,619	10,479	—	.060	—	.210	—	—	—	—
Coe	9,211	.389	35,680	35,832	32,661	3,171	—	.106	—	.228	—	—	.044	.011(5
Cordova	76,237	.194	146,165	147,899	44,856	102,959	84	.021	—	.103	.029	—	—	.041(15
Drury	7,437	.768	56,875	57,120	49,970	7,150	—	.355	—	.310	.022	—	.048	.033(5
Edgington	10,630	.590	62,410	62,717	55,016	7,701	—	.202	—	.311	.010	—	.038	.029(5
Hampton	102,292	.311	317,050	318,128	229,897	85,503	2,728	.096	—	.137	.054	—	—	.024(12
Moline	170,107	.090	152,000	153,096	105,377	47,443	276	.050	—	—	.040	—	—	—
Port Byron	6,107	.246	15,000	15,023	13,021	1,926	76	.074	—	—	.041	—	—	.131(3
Rock Island	120,363	.101	120,000	121,566	81,621	39,647	298	.059	—	—	.042	—	—	—
Rural	8,202	.680	55,515	55,774	52,282	3,492	—	.242	—	.324	.009	—	.049	.056(16
South Moline	237,497	.137	323,905	325,371	264,964	60,197	210	.057	—	.078	—	—	—	.002(12
South Rock Island	112,405	.097	107,617	109,033	97,897	11,121	15	.074	—	—	.023	—	—	—
Zuma	7,968	.449	35,610	35,778	29,276	6,154	348	.113	—	.286	.013	—	.019	.018(12

*County levies for unit road districts.

TABLE 8 — continued

Township or Road District	Valuation (thousands of dollars)	Tax Rate %	Total Levy	Current Tax Extensions Total	Real Estate	Person-alty	Rail-roads	Corp. Rate %	Bonds & Int. Rate %	Road & Bridge Rate %	General Assis. Rate %	Hard Road Rate %	Bridges Rate %	All Other Funds Rate %
ST. CLAIR COUNTY														
Belleville	166,946	.133	401,340	221,704	193,462	27,721	521	.028	—	—	.100	—	—	.005(1
Canteen	31,755	.649	251,000	206,056	161,812	34,356	9,888	.250	—	.161	.100	—	—	.138(2
Caseyville	97,527	.329	354,750	320,767	286,132	33,785	850	.129	—	.165	—	—	—	.035(3
Centreville	100,384	.628	789,788	629,811	487,083	113,663	29,065	.250	—	165	.100	—	—	.113(4
E. St. Louis	95,446	.517	499,158	493,649	327,167	121,374	45,108	.250	—	—	.100	—	—	.167(5
Engelmann	3,971	.736	35,505	29,226	26,429	2,276	521	.189	—	.330	—	.167	.050	—
Fayetteville	5,693	.743	34,100	42,285	40,963	1,322	—	.176	—	.330	.035	.167	—	.035(3
Freeburg	19,360	.572	111,000	110,683	96,898	13,448	337	.196	—	.326	—	—	.050	—
Lebanon	14,152	1.049	127,000	148,480	135,011	11,972	1,497	.450	—	.283	.100	.167	.049	—
Lenzburg	4,466	.370	16,500	16,502	13,318	3,093	91	—	—	.325	—	—	.045	—
Marissa	10,928	.824	71,790	89,999	76,365	13,061	573	.287	—	.320	—	.167	.050	—
Mascoutah	21,324	.532	116,700	113,505	104,559	7,604	1,342	.103	—	.330	.014	—	.050	.035(3
Millstadt	16,170	.748	94,000	121,000	110,939	10,061	—	.216	—	.315	—	.167	.050	—
New Athens	12,354	.714	108,350	88,179	65,419	22,222	538	.109	—	.330	—	—	.050	.225(6
O'Fallon	42,690	.728	239,324	310,567	288,737	20,214	1,616	.214	—	.300	—	.167	.047	—
Prairie DuLong	4,562	.848	31,100	38,696	34,811	3,885	—	.269	—	.329	.033	.167	.050	—
St. Clair	78,290	.502	262,050	392,780	359,548	31,571	1,661	.143	—	.162	.010	.167	—	.020(7
Shiloh	10,146	.597	62,360	60,613	51,654	7,041	1,918	.217	—	.330	—	—	.050	—
Smithton	9,452	.680	75,950	64,265	61,837	2,179	249	.177	—	.330	.050	—	.050	.073(8
Stites	13,876	.628	91,800	87,155	40,595	37,775	8,785	.321	—	—	.100	—	—	.207(9
Stookey	41,741	.667	229,775	278,412	256,743	21,000	669	.250	—	.165	—	.167	.050	.035(3
Sugar Loaf	17,013	.942	177,792	160,226	120,252	16,585	23,389	.250	—	.165	.100	.167	.050	.210(10
SALINE COUNTY														
Brushy	12,408	.466	62,600	57,761	28,462	29,109	190	.105	—	.165	.100	.046	.050	—
Carrier Mills	9,010	.419	39,550	37,753	27,817	9,345	591	.140	—	.165	.100	—	—	.014(1
Cottage	3,253	.304	9,777	9,888	9,494	190	204	.160	—	.144	—	—	—	—
Eldorado	16,868	.642	118,500	108,292	93,189	13,543	1,560	.250	—	.165	.100	—	.050	.077(11
Galatia	3,465	.635	40,100	22,002	20,986	803	213	.320	—	.165	.100	—	.050	—
Harrisburg	34,780	.516	188,000	179,289	159,849	17,736	1,704	.200	—	.148	.100	—	.050	.018(1
Independence	2,915	.650	22,214	18,945	17,358	1,261	326	.335	—	.165	.100	—	.050	—
Long Branch	1,439	.665	11,500	9,570	9,333	237	—	.450	—	.165	—	—	.050	—
Mountain	1,341	.525	8,100	7,042	6,814	168	60	.300	—	.125	.100	—	—	—
Raleigh	5,068	.405	22,000	20,527	19,129	1,169	229	.140	—	.165	.100	—	—	—
Rector	1,769	.685	17,500	12,117	10,865	643	609	.370	—	.165	.100	—	.050	—
Stonefort	844	.765	8,400	6,454	5,568	371	515	.450	—	.165	.100	—	.050	—
Tate	1,085	.765	13,400	8,300	8,052	148	100	.450	—	.165	.100	—	.050	—
SANGAMON COUNTY														
Auburn	24,737	.600	107,000	148,254	138,875	8,834	545	.154	—	.135	.085	.167	.039	.020(3
Ball	23,166	.550	88,600	127,311	119,681	7,110	520	.121	—	.164	.014	.167	.043	.041(12
Buffalo Hart	7,074	.664	36,900	42,319	41,473	539	307	.082	—	.330	—	.167	.050	.035(3
Capital	579,643	.140	811,631	811,896	711,829	98,207	1,860	.045	—	—	.095	—	—	—
Cartwright	22,466	.866	159,300	194,570	187,081	6,149	1,340	.231	—	.330	.009	.167	.050	.079(13
Chatham	25,969	.681	141,600	176,865	170,143	6,180	542	.150	—	.165	.050	.167	.050	.099(14
Clear Lake	24,030	.694	174,080	166,576	156,682	7,779	2,115	.182	—	.165	.100	.167	.035	.045(15
Cooper	7,727	.841	55,100	64,941	61,256	2,844	841	.272	—	.330	.026	.167	.046	—
Cotton Hill	9,693	.741	250,625	71,861	69,209	2,652	—	.295	—	.165	.029	.167	.050	.035(3
Curran	14,419	.676	145,775	97,516	93,445	2,702	1,369	.241	—	.165	.045	.167	—	.058(16
Divernon	11,991	.765	85,425	91,750	85,385	4,944	1,421	.248	—	.165	.100	.167	.050	.035(3
Fancy Creek	17,723	.546	67,189	96,819	92,708	2,039	2,072	.144	—	.152	.016	.167	.034	.033(3
Gardner	19,152	.725	111,485	138,830	135,163	2,834	833	.217	—	.165	.091	.167	.050	.035(3
Illiopolis	20,953	.598	120,539	125,104	100,102	23,513	1,489	.159	—	.125	.031	.167	—	.116(17
Island Grove	6,742	.739	39,460	49,812	49,000	812	—	.232	—	.165	.090	.167	.050	.035(3
Lanesville	9,751	.388	39,300	37,785	35,161	2,231	393	.075	—	.125	.021	.167	—	—
Loami	7,021	.784	45,400	55,053	53,727	1,320	6	.202	—	.330	—	.167	.050	.035(3
Maxwell	5,319	1.224	73,999	65,133	64,192	735	206	.357	—	.570	.045	.167	.050	.035(3
Mechanicsburg	13,467	.637	63,850	85,585	80,930	2,717	1,938	.174	—	.163	.026	.167	.050	.057(18
New Berlin	11,425	.865	81,350	98,834	92,009	2,656	4,169	.276	—	.330	.042	.167	.050	—
Pawnee	16,192	.719	114,040	116,250	111,677	3,761	812	.250	—	.165	.087	.167	.050	—
Rochester	24,303	.604	113,430	146,595	141,285	3,942	1,368	.148	—	.163	.041	.167	.050	.035(3
Salisbury	2,661	1.018	27,400	27,031	26,197	834	—	.383	—	.330	.061	.167	.045	.032(3
Springfield	33,780	.789	226,750	266,332	236,554	25,075	4,703	.250	—	.165	.100	.167	.050	.057(19
Talkington	9,456	.828	66,480	78,298	72,932	4,588	778	.281	—	.330	—	.167	.050	—
Williams	20,050	.693	181,655	138,995	133,261	5,192	542	.174	—	.165	.048	.167	.050	.089(20
Woodside	94,316	.422	240,000	397,665	373,292	22,916	1,457	.069	—	.149	—	.167	.037	—
SCHUYLER COUNTY														
Bainbridge	5,134	.661	38,170	33,915	33,609	306	—	.279	—	.165	—	.167	.050	—
Birmingham	3,187	.954	32,291	30,389	30,129	260	—	.572	—	.165	—	.167	.050	—
Brooklyn	2,436	1.326	50,388	32,300	31,945	355	—	.644	—	.165	—	.167	.250	.100(21
Browning	2,512	1.224	52,515	30,746	28,933	1,009	804	.842	—	.165	—	.167	.050	—
Buena Vista	9,019	.683	78,211	61,615	59,928	1,598	89	.266	—	.165	—	.167	.050	.035(3
Camden	2,883	1.505	60,936	43,386	42,727	659	—	.770	—	.165	—	.320	.250	—
Frederick	1,891	.721	22,314	13,631	11,167	1,804	660	.506	—	.165	—	—	.050	—
Hickory	2,078	.734	15,971	15,248	14,914	334	—	.294	—	.165	—	.167	.050	.058(21
Huntsville	3,034	1.159	66,875	35,144	34,769	375	—	.579	—	.330	—	—	.250	—
Littleton	4,255	.985	50,516	41,915	40,753	1,162	—	.547	—	.165	—	.167	.050	.056(22
Oakland	2,426	1.230	48,911	29,828	28,932	322	574	.848	—	.165	—	.167	.050	—
Rushville	11,766	.705	103,979	82,971	78,361	4,245	365	.323	—	.165	—	.167	.050	—
Woodstock	3,144	.949	54,780	29,817	29,027	790	—	.503	—	.165	—	.167	.050	.064(21
SCOTT COUNTY														
1	3,005	.601	26,700	18,049	17,026	935	88	.330	—	—	—	.134	.050	.087(23
2	3,131	.464	24,500	14,528	13,078	1,160	290	.330	—	—	—	—	.050	.084(24
3	2,568	.475	22,000	12,196	10,997	1,199	—	.330	—	—	—	—	.050	.095(25
4	5,344	.578	58,200	30,867	29,452	1,118	297	.330	—	—	—	.134	.050	.064(26
5	4,146	.453	41,300	18,760	18,137	623	—	.330	—	—	—	—	.050	.073(27
6	3,352	.594	22,500	19,914	19,399	220	295	.330	—	—	—	.134	.050	.081(28
7	4,834	.446	53,700	21,559	19,782	755	1,022	.330	—	—	—	—	.050	.066(29
SHELBY COUNTY														
Ash Grove	8,721	.941	82,560	82,049	81,091	792	166	.286	.438	.165	.018	—	.029	.005(21
Big Spring	5,215	.664	59,224	34,640	32,002	1,757	881	.267	—	.330	—	—	.029	.038(30
Clarksburg	4,369	.805	35,550	35,176	30,834	3,091	1,251	.179	.246	.330	—	—	.027	.023(21
Cold Spring	4,836	.694	40,150	33,563	32,156	1,334	73	.273	—	.330	.010	—	.050	.031(21
Dry Point	5,011	.899	45,250	45,035	38,867	4,043	2,125	.261	—	.449	.044	—	.050	.095(31
Flat Branch	7,181	1.285	84,417	92,300	92,013	287	—	.450	—	.480	.100	.167	.050	.038(21
Herrick	2,930	1.046	34,300	30,653	28,862	753	1,038	.365	—	.410	.092	—	.050	.129(32
Holland	3,588	.765	45,400	27,454	22,166	2,990	2,298	.167	.151	.330	.014	—	.042	.061(33
Lakewood	4,745	.469	24,950	22,258	20,936	1,001	321	.252	—	.125	—	—	.050	.042(21
Moweaqua	9,236	.687	55,742	63,430	59,660	2,326	1,444	.153	—	.125	.043	.167	.011	.188(34
Oconee	8,802	.825	72,730	72,656	70,197	1,939	520	.187	.217	.312	.019	—	.040	.050(21
Okaw	6,825	.827	66,600	56,453	52,824	1,017	2,612	.286	.155	.235	.007	—	.044	.100(21
Penn	5,523	.761	42,000	42,010	41,807	203	—	.241	—	.507	—	—	—	.013(21
Pickaway	6,703	.545	36,500	36,516	36,446	70	—	.169	—	.298	.015	—	.045	.018(20

TABLE 8 — continued

Township or Road District	Valuation (thousands of dollars)	Tax Rate %	Total Levy	Current Tax Extensions Total	Real Estate	Person-alty	Rail-roads	Corp. Rate %	Bonds & Int. Rate %	Road & Bridge Rate %	General Assis. Rate %	Hard Road Rate %	Bridges Rate %	All Other Funds Rate %
SHELBY COUNTY — concluded														
Prairie	11,366	.525	59,700	59,693	56,922	1,867	904	.154	—	.308	.009	—	.009	.045(1
Richland	9,145	.489	44,650	44,674	42,074	2,411	189	.168	—	.295	—	—	.022	.004(2
Ridge	7,962	.972	83,795	77,359	73,306	2,144	1,909	.207	—	.660	.005	—	.019	.081(3
Rose	11,279	.584	76,250	65,916	55,589	9,978	349	.122	—	.311	.035	—	.050	.066(4
Rural	6,589	.873	59,990	57,525	56,344	272	909	.167	.257	.330	—	—	.046	.073(5
Shelbyville	20,755	.836	203,867	173,472	158,381	12,366	2,725	.250	—	.165	.082	.167	.050	.122(6
Sigel	4,308	.591	29,167	25,460	23,635	1,335	490	.209	—	.165	—	.167	.050	—
Todds Point	5,209	.809	55,250	42,153	39,824	1,049	1,280	.331	—	.330	.010	—	.038	.100(2
Tower Hill	7,173	.928	84,748	66,540	62,420	2,396	1,724	.238	.177	.330	.056	—	.050	.077(7
Windsor	8,020	.943	90,115	75,615	69,069	6,309	237	.206	.232	.330	.031	—	.050	.094(8
STARK COUNTY														
Elmira	6,817	.776	54,950	52,897	49,185	3,712	—	.286	—	.330	.030	—	.050	.080(9
Essex	9,787	.488	56,100	47,759	42,594	4,841	324	.184	—	.165	.041	—	.046	.052(10
Goshen	9,108	.640	94,300	58,292	57,222	953	117	.165	—	.330	.033	—	.050	.062(11
Osceola	10,815	.450	56,190	48,668	45,866	2,429	373	.187	—	.165	.015	—	.050	.033(12
Penn	8,705	.526	45,700	45,786	43,856	1,456	474	.115	—	.311	.003	—	.050	.047(13
Toulon	14,813	.632	94,730	93,616	83,270	10,204	142	.198	—	.237	.017	—	.050	.130(14
Valley	9,990	.576	69,445	57,540	55,766	1,602	172	.152	—	.330	.009	—	.050	.035(12
West Jersey	7,132	.579	41,500	41,295	40,878	417	—	.169	—	.309	—	—	.050	.051(15
STEPHENSON COUNTY														
Buckeye	8,955	.806	57,200	72,171	70,093	1,760	318	.223	—	.315	—	.167	.047	.054(16
Dakota	4,797	.906	53,510	43,452	42,242	1,099	111	.246	—	.330	.042	.167	.050	.071(17
Erin	3,965	1.352	53,905	53,622	48,345	4,943	334	.450	—	.660	.025	.167	.050	—
Florence	11,263	.861	93,160	97,007	93,473	3,334	200	.266	—	.330	.013	.167	.050	.035(12
Freeport	96,895	.159	154,000	154,160	123,541	30,293	326	.107	—	—	.052	—	—	—
Harlem	13,898	.769	86,300	106,888	101,321	4,775	792	.176	—	.330	.011	.167	.050	.035(12
Jefferson	2,446	.783	24,600	19,157	18,705	452	—	.266	—	.330	.020	.167	—	—
Kent	7,698	.859	57,150	66,119	61,439	4,660	20	.281	—	.330	—	.180	.044	.024(12
Lancaster	9,553	.979	81,665	93,486	86,886	6,300	300	.279	—	.330	.085	.200	.050	.035(12
Loran	8,983	.760	78,830	68,268	65,885	2,383	—	.218	—	.330	—	.167	.045	—
Oneco	6,073	.994	82,145	60,379	58,784	1,400	195	.343	—	.330	.034	.167	.050	.070(18
Ridlott	11,943	.932	146,680	111,249	104,963	5,958	328	.368	—	.330	—	.167	.050	.017(19
Rock Grove	8,498	.904	79,400	76,826	75,632	1,194		.295	—	.330	—	.197	.047	.035(12
Rock Run	11,635	.931	87,900	108,371	105,106	2,965	300	.296	—	.330	.063	.167	.050	.025(2
Silver Creek	16,564	.467	49,633	77,234	57,602	19,264	368	.065	—	.156	.001	.167	.048	.030(12
Waddams	6,531	1.038	76,530	67,766	66,295	1,471	—	.414	—	.330	—	.167	.050	.077(20
West Point	15,058	.770	162,525	116,005	105,993	9,511	501	.223	—	.330	—	.167	.050	—
Winslow	6,008	.942	90,371	56,602	52,823	2,779	—	.288	—	.330	.046	.198	.050	.030(12
TAZEWELL COUNTY														
Boynton	8,707	.478	42,450	41,662	41,415	235	12	.155	—	.165	.017	.060	.050	.031(12
Cincinnati	107,326	.359	301,000	385,623	189,286	194,337	2,000	.038	—	.165	.056	.100	—	—
Deer Creek	8,713	.584	49,550	50,884	48,115	2,325	444	.167	—	.165	—	.167	.050	.035(12
Delavan	21,877	.525	78,195	114,769	98,429	15,858	482	.096	—	.160	.014	.167	—	.088(21
Dillon	10,381	.425	27,000	44,141	42,546	1,595	—	.048	—	.164	.048	.165	—	—
Elm Grove	28,618	.538	139,975	154,079	135,979	17,503	597	.078	—	.165	.039	.167	.045	.044(22
Fondulac	142,301	.210	299,000	299,258	218,276	79,316	1,666	.084	—	.080	.046	—	—	—
Groveland	82,283	.323	184,600	266,103	256,332	8,227	1.544	.042	—	.165	.016	.100	—	—
Hittle	9,356	.858	64,076	80,269	75,197	2,473	2,599	.260	—	.330	.067	.167	—	.034(12
Hopedale	14,544	.426	51,200	61,943	59,772	2,012	159	.115	—	.151	—	.080	.045	.035(12
Little Mackinaw	15,943	.349	55,900	55,674	53,093	1,370	1,211	.099	—	.165	—	—	.050	.035(12
Mackinaw	17,653	.682	105,500	120,462	112,695	5,448	2,319	.135	—	.141	.028	.165	—	.213(23
Malone	6,722	.468	23,085	31,465	30,774	423	268	.176	—	.125	—	.167	—	—
Morton	119,101	.267	121,500	318,238	279,181	37,689	1,368	.044	—	.034	.002	.165	.009	.013(12
Pekin	164,372	.161	269,850	264,310	231,159	32,019	1,132	.049	—	.012	.100	—	—	—
Sand Prairie	11,455	.568	64,975	65,028	61,258	1,891	1,879	.141	—	.157	.074	.127	.034	.035(12
Spring Lake	16,954	.568	107,000	96,347	94,672	3,088	587	.159	—	.165	.059	.100	.050	.035(12
Tremont	18,043	.558	96,525	100,716	95,162	4,457	1,097	.119	—	.165	.011	.165	.047	.051(24
Washington	96,532	.622	468,300	600,622	575,598	23,790	1,234	.073	—	.125	.031	.167	.012	.214(21
UNION COUNTY*														
Unit Road District	53,504	.215	121,000	115,037	99,528	10,632	4,877	—	—	.165	—	—	.050	—
VERMILION COUNTY														
Blount	19,052	.440	98,680	83,868	81,915	1,713	240	.168	—	.198	.013	—	.026	.035(12
Butler	13,012	.778	138,250	101,281	93,258	4,288	3,735	.246	—	.330	.065	—	.050	.087(25
Carroll	9,089	.734	72,500	66,735	63,117	2,033	1,585	.231	.220	.198	—	—	.050	.035(12
Catlin	17,749	.629	134,800	111,592	104,806	4,672	2,114	.250	—	.185	.028	—	.050	.116(26
Danville	144,810	.517	762,450	748,116	558,456	178,972	10,688	.144	—	.156	.100	—	.049	.068(27
Elwood	7,908	.690	59,415	54,570	51,456	2,056	1,058	.271	—	.181	.028	—	—	.210(28
Georgetown	22,138	.624	188,950	138,127	128,043	8,723	1,361	.250	—	.197	.100	—	.050	.027(12
Grant	44,790	.604	270,550	270,713	226,913	39,954	3,846	.123	—	.153	.089	.148	.049	.042(29
Jamaica	7,190	.418	31,185	30,068	27,130	1,761	1,177	.088	—	.330	—	—	—	—
Love	3,683	.650	46,529	23,938	21,812	1,057	1,069	.450	—	.165	—	—	—	.035(12
McKendree	3,919	.943	134,405	36,954	34,114	2,483	357	.450	—	.165	.100	—	.050	.178(30
Middlefork	13,152	.683	90,252	89,829	83,677	4,203	1,949	.176	—	.289	.030	—	.048	.140(31
Newell	80,839	.320	267,955	258,594	227,972	28,565	2,057	.071	—	.149	—	—	.050	.050(32
Oakwood	18,620	.644	134,800	119,837	108,803	8,716	2,318	.172	—	.196	.027	.164	.050	.035(12
Pilot	20,280	.350	74,215	70,920	61,581	8,429	910	.097	—	.165	.022	—	.050	.016(2
Ross	11,997	.417	51,956	49,982	46,159	2,621	1,202	.169	—	.125	—	—	.050	.073(33
South Ross	11,386	.550	62,514	62,588	58,701	2,521	1,366	.286	—	.157	.045	—	—	.062(2
Sidell	12,245	.503	72,615	61,617	57,705	2,376	1,536	.256	—	.165	—	—	.048	.034(34
Vance	10,081	.590	84,485	59,497	54,504	3,885	1,108	.270	—	.165	.005	—	.050	.100(35
WABASH COUNTY														
1	6,103	.215	22,500	13,121	12,529	453	139	—	—	.165	—	—	.050	—
2	4,147	.215	30,920	8,915	8,775	140	—	—	—	.165	—	—	.050	—
3	8,023	.205	43,300	16,448	14,679	1,129	640	—	—	.165	—	—	.040	—
4	6,312	.215	23,915	13,570	12,962	194	414	—	—	.165	—	—	.050	—
5	13,101	.201	25,790	26,333	17,554	8,637	142	—	—	.151	—	—	.050	—
6	2,960	.380	22,600	11,250	11,020	230	—	—	—	.330	—	—	.050	—
WARREN COUNTY														
Berwick	6,770	.645	44,231	43,665	41,510	2,155	—	.200	—	.330	.030	—	.041	.044(36
Coldbrook	8,528	.579	64,907	49,377	44,692	3,199	1,486	.187	—	.330	.026	—	.036	—
Ellison	8,636	.618	53,190	53,370	50,604	2,246	520	.217	—	.289	.018	—	.047	.047(37
Floyd	7,282	.710	51,500	51,703	49,180	2,177	346	.268	—	.316	.042	—	.049	.035(12
Greenbush	8,834	.630	56,950	55,656	54,635	929	92	.176	—	.330	.021	—	.046	.057(38
Hale	7,761	.747	57,800	57,978	55,780	2,060	138	.348	—	.316	.026	—	.024	.033(12
Kelly	7,727	.480	37,000	37,089	29,416	7,673	—	.169	—	.272	—	—	.026	.013(12
Lenox	9,211	.598	55,000	55,085	51,666	2,096	1,323	.272	—	.326	—	—	—	—
Monmouth	46,522	.430	206,000	200,044	172,697	26,433	914	.203	—	.125	.091	—	—	.011(12
Pt. Pleasant	8,220	.533	45,500	43,814	43,431	383	—	.165	—	.330	.019	—	.019	—
Roseville	10,640	.807	85,575	85,865	82,765	2,967	133	.247	—	.326	.099	—	.050	.085(39

*County levies for unit road district.

TABLE 8 — continued

Township or Road District	Valuation (thousands of dollars)	Tax Rate %	Total Levy	Current Tax Extensions Total	Real Estate	Person-alty	Rail-roads	Corp. Rate %	Bonds & Int. Rate %	Road & Bridge Rate %	General Assis. Rate %	Hard Road Rate %	Bridges Rate %	All Other Funds Rate %
WARREN COUNTY — concluded														
Spring Grove	9,546	.587	57,700	56,035	53,337	2,651	47	.196	—	.330	.011	—	.050	—
Sumner	6,615	.575	44,116	38,038	36,322	1,716	—	.218	—	.330	.008	—	.019	—
Swan	6,398	.787	61,000	50,351	48,865	821	665	.391	—	.330	.016	—	.050	—
Tompkins	10,096	.531	53,500	53,612	50,365	2,005	1,242	.233	—	.248	—	—	.050	—
WASHINGTON COUNTY														
Ashley	5,633	.518	31,530	29,179	24,369	2,970	1,840	.172	—	.330	.016	—	—	—
Beacoup	5,338	.659	40,170	35,180	28,659	5,369	1,151	.240	—	.165	.002	.167	.050	.035(1
Bolo	3,357	1.072	40,700	35,991	30,640	5,351	—	.275	—	.330	.015	.167	.250	.035(1
Covington	4,943	.714	38,000	35,291	34,606	685	—	.132	—	.330	—	.167	.050	.035(1
DuBois	4,439	.585	27,500	25,968	23,830	1,395	743	.203	—	.165	—	.167	.050	—
Hoyleton	9,693	.588	60,400	56,996	52,730	3,934	332	.161	—	.165	.010	.167	.050	.035(1
Irvington	10,846	.644	68,500	69,846	58,076	2,940	8,830	.074	—	.305	.019	.167	.047	.032(1
Johannisburg	6,133	.697	45,500	42,750	42,214	536	—	.098	—	.330	.017	.167	.050	.035(1
Lively Grove	5,920	.769	46,000	45,525	40,954	4,566	5	.178	—	.330	.009	.167	.050	.035(1
Nashville	18,226	.351	73,345	63,972	59,094	4,051	827	.084	—	.100	—	.167	—	—
Oakdale	4,950	.850	44,835	42,077	38,987	2,571	519	.228	—	.330	—	.167	.050	.075(2
Okawville	9,768	.566	57,500	55,286	51,884	2,288	1,114	.123	—	.330	.028	—	.050	.035(1
Pilot Knob	5,399	.823	49,800	44,437	34,507	9,785	145	.241	—	.330	—	.167	.050	.035(1
Plum Hill	5,395	.547	30,800	29,511	29,057	405	49	.167	—	.330	—	—	.050	—
Richview	2,216	.767	22,200	16,997	15,814	1,006	177	.100	—	.330	—	.167	—	.170(3
Venedy	3,438	.540	19,400	18,564	17,830	372	362	.160	—	.330	—	—	.050	—
WAYNE COUNTY														
Arrington	1,771	.569	10,080	10,081	9,000	411	670	.312	—	.200	—	—	—	.057(4
Barnhill	2,988	.966	44,100	28,859	26,559	1,492	808	.450	—	.330	.100	—	.050	.036(4
Bedford	5,172	.838	58,350	43,363	39,877	2,726	760	.338	—	.330	.058	—	.050	.062(4
Berry	4,237	.711	32,425	30,134	28,156	1,978	—	.245	—	.330	.024	—	.050	.062(4
Big Mound	9,693	.627	77,700	60,767	56,618	2,707	1,442	.173	—	.330	.038	—	.050	.036(4
Elm River	3,539	.918	70,350	32,484	31,427	1,057	—	.345	—	.330	.100	—	.044	.099(4
Four Mile	2,930	.960	68,880	28,119	23,847	3,018	1,254	.433	—	.330	.100	—	.050	.047(4
Garden Hill	1,452	.815	13,365	11,838	10,419	1,419	—	.418	—	.227	.035	—	.035	.100(4
Grover	13,852	.507	74,985	70,258	64,145	5,109	1,004	.136	—	.212	.080	—	.043	.036(4
Hickory Hill	6,403	.707	45,225	45,250	44,772	478	—	.219	.166	.259	.031	—	.032	—
Indian Prairie	5,013	.852	91,320	42,726	28,204	14,522	—	.397	—	.330	.020	—	.050	.055(4
Jasper	7,623	.683	92,050	52,025	50,613	1,412	—	.244	—	.330	.059	—	.050	—
Keith	4,293	.694	29,775	29,783	27,723	1,764	296	.256	—	.290	.014	—	.047	.087(4
Lanard	5,447	.832	46,875	45,307	43,659	896	752	.294	—	.330	.058	—	.050	.100(4
Leech	5,650	.603	34,050	34,060	32,367	696	997	.177	—	.315	.053	—	—	.058(4
Massilon	2,027	.696	15,500	14,100	13,216	884	—	.272	—	.330	.059	—	—	.035(1
Mt. Erie	4,050	.923	41,830	37,375	36,748	627	—	.394	—	.330	.049	—	.050	.100(4
Orchard	2,698	.934	33,335	25,192	23,115	2,077	—	.360	—	.330	.097	—	.048	.099(4
Ovil	7,343	.684	73,600	50,207	45,910	3,386	911	.221	—	.330	.083	—	.050	—
Zif	2,024	.847	32,245	17,150	16,412	738	—	.338	—	.330	.079	—	—	.100(4
WHITE COUNTY														
Burnt Prairie	4,525	1.185	109,500	53,616	51,980	1,636	—	.450	.120	.330	.100	—	.050	.135(5
Carmi	21,074	.700	339,619	147,518	128,425	17,186	1,907	.250	—	.165	.100	—	.050	.135(5
Emma	5,786	.866	55,100	50,104	48,730	798	576	.310	—	.319	.100	—	.046	.091(4
Enfield	4,696	1.119	105,900	52,548	47,015	2,778	2,755	.450	—	.330	.100	—	.050	.189(6
Gray	5,317	.809	44,506	43,016	40,067	2,547	402	.330	—	.330	.068	—	.046	.035(1
Hawthorne	6,645	.565	47,225	37,543	33,616	2,830	1,097	.239	—	.165	.061	—	—	.100(4
Heralds Prairie	5,218	1.015	60,750	52,965	51,103	1,737	125	.400	—	.330	.048	—	.050	.187(7
Indian Creek	8,696	1.338	224,685	116,359	103,640	9,807	2,912	.450	—	.330	.100	—	.050	.408(8
Mill Shoals	6,050	1.071	89,000	64,797	61,625	1,160	2,012	.450	—	.330	.100	—	.050	.141(9
Phillips	12,488	.596	128,615	74,429	67,158	6,726	545	.206	—	.165	.040	—	.050	.135(5
WHITESIDE COUNTY														
Albany	5,238	.413	25,210	21,635	20,077	1,478	80	.209	—	.165	.039	—	—	—
Clyde	4,945	.682	85,525	33,723	33,084	639	—	.295	—	.165	.005	.167	.050	—
Coloma	44,820	.328	145,838	147,011	129,213	17,475	323	.066	—	.113	.057	—	—	.092(10
Erie	8,359	.570	50,300	47,648	44,595	2,620	433	.371	—	.165	.034	—	—	—
Fenton	6,162	.620	48,850	38,203	32,087	5,331	785	.268	—	.285	—	—	.050	.017(4
Fulton	16,247	.390	68,220	63,363	52,564	10,207	592	.111	—	.165	.044	—	—	.070(4
Garden Plain	6,755	.731	49,325	49,382	45,186	3,594	602	.300	—	.264	—	.167	—	—
Genesee	6,936	.825	52,910	57,222	56,056	1,166	—	.393	—	.165	.015	.167	.050	.035(1
Hahnaman	7,148	.638	47,970	45,603	38,621	6,394	588	.258	—	.330	—	—	.050	—
Hopkins	13,302	.463	69,718	61,590	56,517	4,482	591	.079	—	.330	.004	—	.050	—
Hume	5,743	.576	35,090	33,080	31,112	1,968	—	.202	—	.330	.044	—	—	—
Jordan	7,996	.687	64,690	54,933	53,631	1,302	—	.307	—	.330	—	—	.050	—
Lyndon	6,932	.666	45,574	46,167	41,404	4,110	653	.228	—	.165	.021	.167	.050	.035(1
Montmorency	12,260	.695	65,420	85,208	77,431	7,688	89	.257	—	.165	.052	.167	.025	.029(1
Mt. Pleasant	26,015	.441	71,060	114,725	102,793	11,590	342	.103	—	.165	.006	.167	—	—
Newton	6,659	.546	36,995	36,360	32,313	4,035	12	.341	—	.150	.005	—	.050	—
Portland	4,949	.658	33,275	32,565	31,598	967	—	.297	—	.330	.031	—	—	—
Prophetstown	19,582	.608	145,190	119,057	109,009	9,614	434	.161	—	.330	.032	—	.050	.035(1
Sterling	114,433	.445	493,687	509,228	387,068	121,470	690	.071	—	.165	.021	.060	.050	.078(11
Tampico	9,480	.621	131,929	58,869	53,361	5,084	424	.219	—	.330	.022	—	.050	—
Union Grove	10,920	.756	68,680	82,552	72,075	9,450	1,027	.199	—	.336	.004	.167	.050	—
Ustick	4,690	.917	56,775	43,010	41,236	1,269	505	.450	—	.250	—	.167	.050	—
WILL COUNTY														
Channahon	150,407	.207	310,500	310,891	271,428	39,005	458	.042	—	.165	—	—	—	—
Crete	103,219	.512	671,663	528,275	499,433	26,590	2,252	.167	—	.330	.015	—	—	—
Custer	9,562	.420	50,500	40,114	35,231	4,521	362	.244	—	.125	.025	—	—	.026(1
DuPage	283,981	.228	633,500	646,624	600,418	45,848	358	.033	—	.128	.067	—	—	—
Florence	7,626	.633	49,860	48,251	39,857	7,425	969	.167	—	.330	.096	—	.040	—
Frankfort	118,080	.574	664,437	678,018	623,107	52,982	1,929	.205	—	.309	.020	—	.040	—
Green Garden	15,740	.482	88,300	75,928	66,801	9,127	—	.142	—	.330	.010	—	—	—
Homer	77,121	.449	353,980	346,274	313,048	33,193	33	.108	—	.330	.011	—	—	—
Jackson	62,911	.250	154,250	157,466	142,755	14,604	107	.039	—	.208	.003	—	—	—
Joliet	476,540	.249	1,161,000	1,184,679	862,276	316,046	6,357	.085	—	.134	.030	—	—	—
Lockport	235,671	.535	1,235,756	1,260,842	899,627	357,252	3,963	.157	—	.154	.094	—	—	.130(10
Manhattan	30,805	.457	201,850	140,872	106,533	33,329	1,010	.108	—	.165	.035	.114	—	.035(10
Monee	67,052	.550	378,600	368,583	329,510	38,431	642	.125	—	.330	.010	—	.050	.035(1
New Lenox	95,305	.660	622,033	628,728	575,356	50,412	2,960	.109	—	.273	.054	—	.050	.174(12
Peotone	26,431	.479	94,880	126,472	113,999	12,045	428	.097	—	.165	—	.167	.050	—
Plainfield	98,642	.540	519,605	509,169	455,590	51,831	1,748	.088	—	.165	.016	.129	.041	.101(13
Reed	91,062	.119	106,105	108,182	89,016	19,119	47	.024	—	.032	.006	.057	—	—
Troy	119,617	.456	564,550	545,692	476,884	67,185	1,623	.077	—	.330	.015	—	.034	—
Washington	27,998	.619	177,725	173,446	150,073	20,857	2,516	.130	—	.330	.014	—	.050	.095(14
Wesley	13,478	.527	82,000	71,000	64,883	5,700	417	.152	—	.330	.045	—	—	—
Wheatland	36,703	.570	235,573	209,205	189,560	18,685	960	.188	—	.330	.002	—	.050	—
Will	13,149	.525	53,200	69,047	60,287	8,523	237	.107	—	.165	.003	.165	.050	.035(1
Wilmington	32,501	.467	190,506	151,648	123,244	27,258	1,146	.093	.011	.165	.048	—	—	.150(10
Wilton	10,970	.483	55,875	52,952	45,913	6,894	145	.087	—	.330	.005	—	.037	.024(14

TABLE 8 — continued

Township or Road District	Valuation (thousands of dollars)	Tax Rate %	Total Levy	Current Tax Extensions Total	Real Estate	Person-alty	Rail-roads	Corp. Rate %	Bonds & Int. Rate %	Road & Bridge Rate %	General Assis. Rate %	Hard Road Rate %	Bridges Rate %	All Other Funds Rate %
WILLIAMSON COUNTY*														
Unit Road District	190,943	.215	430,000	410,527	359,062	48,052	3,413	—	—	.165	—	—	.050	—
WINNEBAGO COUNTY														
Burritt	8,364	.712	45,600	59,586	49,483	10,103	—	.398	—	.105	—	.167	.042	—
Cherry Valley	77,984	.394	177,100	307,415	238,251	68,793	371	.124	—	.103	—	.167	—	—
Durand	9,948	.544	52,602	54,137	51,519	2,408	210	.202	—	.125	—	.167	.050	—
Harlem	92,126	.259	258,210	238,145	208,346	29,758	41	.033	—	.165	.011	—	.050	—
Harrison	4,686	.267	12,500	12,502	11,818	654	30	.118	—	.149	—	—	—	—
Laona	7,916	.404	32,000	32,010	31,055	955	—	.139	—	.240	—	—	.025	—
Owen	30,341	.301	91,235	91,295	69,236	21,995	64	.096	—	.150	.005	—	.050	—
Pecatonica	13,193	.713	111,000	94,056	81,633	12,423	—	.364	—	.125	—	.167	.007	.050(1
Rockford	916,652	.229	2,093,039	2,095,466	1,585,966	506,726	2,774	.052	—	.136	.038	—	—	.003(2
Rockton	42,629	.562	185,853	239,532	194,339	44,609	584	.208	—	.125	.012	.167	—	.050(3
Roscoe	45,197	.263	118,690	118,823	83,981	34,688	154	.040	—	.160	.024	—	.022	.017(3
Seward	9,662	.402	22,700	38,851	35,028	3,568	255	.110	—	.100	.025	.167	—	—
Shirland	5,474	.375	21,450	20,534	19,665	791	78	.210	—	.165	—	—	—	—
Winnebago	19,362	.403	45,690	78,047	66,275	11,380	392	.137	—	.099	—	.167	—	—
WOODFORD COUNTY														
Cazenovia	13,922	.999	118,490	139,010	133,485	4,809	716	.217	.359	.136	.035	.150	.049	.053(4
Clayton	13,378	.295	68,180	39,517	37,471	1,725	321	.163	—	.125	.007	—	—	—
Cruger	12,191	.292	35,550	35,585	32,507	2,874	204	.140	—	.123	.017	—	.012	—
El Paso	21,692	.323	49,200	70,043	53,759	15,597	687	.092	—	.125	.006	.100	—	—
Greene	11,008	.383	54,750	42,127	38,767	3,272	88	.098	—	.165	—	.070	.050	—
Kansas	3,467	.877	53,000	30,388	30,091	297	—	.433	—	.165	.029	.167	.050	.033(5
Linn	11,067	.253	38,143	28,011	27,646	365	—	.091	—	.125	.001	—	.036	—
Metamora	24,343	.564	190,528	137,292	129,772	7,263	257	.086	—	.165	.047	.167	.050	.049(6
Minonk	17,924	.491	58,000	87,954	76,826	8,144	2,984	.173	—	.112	.028	.167	—	.011(7
Montgomery	18,761	.473	57,350	88,701	68,310	19,236	1,155	.124	—	.123	.008	.167	.040	.011(7
Olio	24,076	.530	106,990	127,653	117,790	9,453	410	.140	—	.165	.033	.167	.025	—
Palestine	10,426	.726	85,610	75,661	73,707	1,558	396	.268	—	.165	.024	.150	.050	.069(8
Roanoke	23,405	.637	134,420	149,139	139,446	9,070	623	.220	—	.165	.021	.167	.047	.017(5
Spring Bay	12,878	.489	41,460	62,984	58,939	4,045	—	.090	—	.160	.023	.167	.026	.023(7
Worth	27,852	.567	111,250	157,866	154,230	3,636	—	.129	—	.148	.014	.167	.045	.064(9
Panola	11,196	.723	68,450	80,903	78,755	1,817	331	.288	—	.165	.018	.167	.050	.035(7
Partridge	4,404	.675	36,670	29,725	28,856	869	—	.202	—	.165	.023	.167	.050	.068(10

*County levies for unit road districts.

TABLE 8 — continued

FOOTNOTES FOR TABLE 8

Page No. 69

1)Special machinery. 2)Library. 3)Road damage .033; Community Bldg. .009; Park .009. 4)Contract Policing .256; Cemetery .006. 5)Equipment and Bldg. 6)Equipment and Bldg. .035; Liability Ins. .029. 7)Equipment and Bldg. .025; Liability Ins. .035; Unemployment Comp. .006. 8)Cemetery .026; IMRF .025. 9)Equipment and Bldg. .035; Cemetery .011. 10)Cemetery. 11)Equipment and Bldg. .035; Cemetery .009. 12)Equipment and Bldg. .035; Cemetery .019. 13)Cemetery .010; Road Damage .030. 14)Equipment and Bldg. .035; Cemetery .013. 15)Equipment and Bldg. .035; Cemetery .038. 16)Cemetery .050; Social Security .080; Liability Ins. .160. 17)Equipment and Bldg. .035; Cemetery .017. 18)Equipment and Bldg. .035; Community Bldg. .050; Social Security .023; Liability Ins. .095. 19)Equipment and Bldg. .035; Library .046. 20)Equipment and Bldg. .035; Cemetery .05l. 21)Equipment and Bldg. .035; Library .040. 22)Equipment and Bldg. .035; Cemetery .015. 23)Equipment and Bldg. .035; Library .l50. 24)Equipment and Bldg. .035; Library .075. 25)Library .096; Cemetery .050. 26)Library .138; Cemetery .050. 27)Library .029; Cemetery .029. 28)Library .066; Cemetery .050.

Page No. 70

1)Equipment and Bldg. 2)Equipment and Bldg. .035; Road Damages .025. 3)Equipment and Bldg. .035; Community Bldg. .040. 4)Cemetery. 5)Equipment and Bldg. .033; Library .075. 6)Equipment and Bldg. .035; Library .133. 7)Equipment and Bldg. .035; Road Damage .009. 8)Equipment and Bldg. .035; Park .017; Road Damage .010. 9)Equipment and Bldg. .033; Library .111. 10)Equipment and Bldg. .035; Library .073. 11)Equipment and Bldg. .035; Cemetery .050; Community Bldg. .050. 12)Equipment and Bldg. .035; Cemetery .050; Road Damage .033. 13)Equipment and Bldg. .035; Road Damage .028; I.M.R.F. .047. 14)Equipment and Bldg. .035; Cemetery .050. 15)Equipment and Bldg. .035; Road Damage .033; IMRF .046. 16)Equipment and Bldg. .029; Library .046. 17)Equipment and Bldg. .034; Library .011; Cemetery .027; IMRF .052. 18)Road Damage. 19)Library. 20)Road Damage .033; Library .127. 21)Equipment and Bldg. .050; Cemetery .009. 22)Equipment and Bldg. .038; Cemetery .100. 23)Cemetery .035; Liability Ins. .067. 24)Equipment and Bldg. .017; Cemetery .021.

Page No. 71

1)Drainage. 2)Drainage .028; Veteran's Assistance .005. 3)Equipment and Bldg. .035; Drainage .033. 4)Equipment and Bldg. 5)Mental Health .093; IMRF .010. 6)Mental Health. 7)Committee on Youth. 8)Police Protection. 9)Library .150; Auditing .002; Liability Ins. .003. 10)IMRF. 11)Cemetery. 12)Library. 13)Library .164; Cemetery .116. 14)Library .088; Cemetery .060; Park .051. 15)Equipment and Bldg. .035; Cemetery .030. 16)Library .150; Cemetery .147. 17)Equipment and Bldg. .026; Library .043; Cemetery .050; Community Bldg. .013. 18)Equipment and Bldg. .035; Cemetery .090. 19)Equipment and Bldg. .035; Cemetery .050. 20)Equipment and Bldg. .035; Cemetery .035. 21)Equipment and Bldg. .032; Library .058. 22)Equipment and Bldg. .035; Cemetery .005. 23)Equipment and Bldg. .028; Library .130; Cemetery .005. 24)Equipment and Bldg. .027; Cemetery .039. 25)Equipment and Bldg. .030; Library .071; Cemetery .029; Community Bldg. .045. 26)Equipment and Bldg. .035; Road Damage .033.

Page No. 72

1)Equipment and Bldg. .024; Library .108; Parks .020. 2)Cemetery. 3)Equipment and Bldg. .035; Library .037. 4)Equipment and Bldg. 5)Library. 6)Equipment and Bldg. .013; Library .063; Cemetery .067; Comfort Station .013. 7)Library .045; Cemetery .100; IMRF .050. 8)Equipment and Bldg. .035; IMRF .065. 9)Library .035; Cemetery .100; IMRF .071. 10)Cemetery .037; IMRF .018. 11)IMRF. 12)Equipment and Bldg. .019; IMRF .005; Town Fund Note .018; Road and Bridge Note .018; General Assistance Note .018; Equipment and Bldg. Note .002; IMRF Note .007. 13)Equipment and Bldg. .007; IMRF .010. 14)Equipment and Bldg. .035; Cemetery .082. 15)Library .062; Cemetery .092. 16)Equipment and Bldg. .035; IMRF .017. 17)Equipment and Bldg. .035; Cemetery .024. 18)Equipment and Bldg. .035; Cemetery .039; Liability Ins. .036. 19)Equipment and Bldg. .028; Road Damage .028.

Page No. 73

1)Equipment and Bldg. .035; Library .018. 2)Equipment and Bldg. 3)Equipment and Bldg. .035; Library .051; Cemetery .072. 4)Equipment and Bldg. .035; Library .021. 5)Community Bldg. .050; IMRF .071. 6)Equipment and Bldg. .035; Road and Bridge Retirement .043; IMRF .080. 7)Road and Bridge Retirement .071; Civil Defense .007; IMRF .090. 8)IMRF. 9)Equipment and Bldg. .035; Road and Bridge Retirement .050; IMRF .033. 10)Equipment and Bldg. .035; Cemetery .040; IMRF .028. 11)Equipment and Bldg. .031; IMRF .087. 12)Community Bldg. .040; IMRF .068. 13)Cemetery. 14)Equipment and Bldg. .035; Audit .005; Community Bldg. .050; IMRF .070; Liability Ins. .028. 15)Cemetery .100; IMRF .077; Equipment and Bldg. .035. 16)IMRF .029; Equipment and Bldg. .034; Road Damage .015. 17)Cemetery .062; Equipment and Bldg. .028. 18)Cemetery .079; Equipment and Bldg. .035. 19)IMRF .083; Equipment and Bldg. .035. 20)Cemetery .031; Equipment and Bldg. .035; Road Damage .028. 21)Cemetery .045; Equipment and Bldg. .032. 22)Cemetery .014; Equipment and Bldg. .035. 23)Cemetery .204; Equipment and Bldg. .017. 24)Cemetery .100; Library .125. 25)Cemetery .100; Equipment and Bldg. .035. 26)Cemetery .047; Equipment and Bldg. .035. 27)Park. 28)Library .077; Cemetery .051. 29)Community Bldg. 30)Road Damage .033; Equipment and Bldg. .035. 31)Damages .033; Cemetery .100. 32)Damages .033; Cemetery .084. 33)Damages .033; Cemetery .100; Equipment and Bldg. .035.

Page No. 74

1)Equipment and Bldg. .035; Cemetery .100; Damages .031; IMRF .110. 2)Cemetery. 3)Equipment and Bldg. .033; Cemetery .029. 4)Equipment and Bldg. .035; Cemetery .097; Damages .033. 5)Cemetery .100; IMRF .210. 6)Cemetery .100; IMRF .123. 7)Equipment and Bldg. 8)Equipment and Bldg. .035; Cemetery .100. 9)Equipment and Bldg. .035; Library .150. 10)Equipment and Bldg. .035; Community Bldg. .100; Liability Ins. .068; Park .014. 11)Equipment and Bldg. .035; Cemetery .027. 12)Equipment and Bldg. .035; Cemetery .058. 13)Equipment and Bldg. .035; Cemetery .013; Fire and Opera House .054. 14)Equipment and Bldg. .031; Cemetery .026. 15)Equipment and Bldg. .035; Library .075. 16)Equipment and Bldg. .035; Library .065. 17)Library. 18)Right-of-way. 19)Equipment and Bldg. .035; Library .230; Community Bldg. .050. 20)Equipment and Bldg. .035; Library .150. 21)Equipment and Bldg. .027; Library .248. 22)Equipment and Bldg. .035; Library .150; IMRF .072. 23)Equipment and Bldg. .023; Library .150. 24)Equipment and Bldg. .020; Cemetery .005; Community Bldg. .034. 25)Equipment and Bldg. .035; IMRF .008; Liability Ins. .023. 26)Equipment and Bldg. .035; Road Damage .029. 27)Cemetery .007; Road Damage .012; IMRF .006; Liability Ins. .041. 28)Equipment and Bldg. .025; Community Bldg. .045; Civil Defense .001. 29)Library .112; Cemetery .001. 30)Equipment and Bldg. .028; Cemetery .012. 31)Equipment and Bldg. .030; Library .032; Cemetery .032. 32)Equipment and Bldg. .035; Cemetery .014; Road Damage .033; IMRF .031; Liability Ins. .040; Unemployment Comp. .002. 33)Library .135; Cemetery .050. 34)Equipment and Bldg. .025; Cemetery .050. 35)Equipment and Bldg. .027; Library .132; Cemetery .057; Road Damage .027; IMRF .006; Liability Ins. .015. 36)Equipment and Bldg. .035; IMRF .013; Liability Ins. .023.

Page No. 75

1)Equipment and Bldg. .035; Firemen's Pension .007; IMRF .006. 2)Equipment and Bldg. .035; Fire Protection .020; Cemetery .035. 3)Equipment and Bldg. .035; Cemetery .084. 4)Equipment and Bldg. 5)Road Damage. 6)Fire Protection. 7)Equipment and Bldg. .035; IMRF .054. 8)IMRF. 9)Park Maintenance. 10)Park Maintenance .002; Audit .005. 11)Cemetery. 12)Library .112; Road Damage .033. 13)Equipment and Bldg. .035; Library .198; Cemetery .100; Road Damage .033. 14)Road Damage .033; Cemetery .008. 15)Equipment and Bldg. .035; Cemetery .049; Road Damage .033. 16)Equipment and Bldg. .035; Machinery .042. 17)Equipment and Bldg. .035; Library .150; Road Damage .023. 18)Special Levy. 19)Mental Health .045; IMRF .011. 20)Mental Health. 21)Library .134; Cemetery .022; IMRF .018; Liability Ins. .007; Audit .001; Working Cash .012. 22)Equipment and Bldg. .035; IMRF .006; Liability Ins. .005. 23)Library .073; Cemetery .017. 24)Library .072; Cemetery .014; Mental Health .026. 25)Equipment and Bldg. .027; Library .146; Cemetery .032; IMRF .028. 26)Library .131; Mental Health .029; Community Bldg. .088.

Page No. 76

1)Equipment and Bldg. 2)IMRF. 3)Equipment and Bldg. .035; IMRF .019. 4)Equipment and Bldg. .035; IMRF .039. 5)Community Bldg. .042; IMRF .003. 6)Equipment and Bldg. .019; IMRF .021. 7)Equipment and Bldg. .035; Cemetery .061. 8)Cemetery. 9)Library .134; Cemetery .033. 10)Equipment and Bldg. .033; Cemetery .004. 11)Equipment and Bldg. .035; Library .117. 12)Equipment and Bldg. .035; Library .073; Cemetery .050. 13)Equipment and Bldg. .034; Cemetery .023; Park .004. 14)Equipment and Bldg. .033; Cemetery .058. 15)Library .051; Cemetery .037. 16)Library .103; IMRF .045. 17)Equipment and Bldg. .035; IMRF .034. 18)Park Maintenance .016; Civil Defense .002. 19)IMRF .040; Liability Ins. .009. 20)IMRF .074; Park Maintenance .020. 21)Park Maintenance. 22)Library. 23)Equipment and Bldg. .030; Community Bldg. .015. 24)Community Bldg. 25)Equipment and Bldg. .019; Library .112; Community Bldg. .047.

Page No. 77

1)Equipment and Bldg. 2)Equipment and Bldg. .035; Cemetery .100. 3)Cemetery. 4)Cemetery .065; IMRF .052. 5)Equipment and Bldg. .035; Library .150; IMRF .019; Social Security .004. 6)Equipment and Bldg. .035; Cemetery .085. 7)Equipment and Bldg. .035; Cemetery .041. 8)Equipment and Bldg. .031; Right-of-way .031. 9)Equipment and Bldg. .035; Right-of-way .033. 10)Equipment and Bldg. .018; Right-of-way .030. 11)Community Bldg. 12)Equipment and Bldg. .035; Right-of-way .030. 13)Right-of-way. 14)Equipment and Bldg. .035; Right-of-way .024. 15)Right-of-way .033; Community Bldg. .050. 16)Library. 17)Equipment and Bldg. .033; Library .086. 18)Equipment and Bldg. .020; Cemetery .005. 19)Equipment and Bldg. .030; Community Bldg. .050. 20)Equipment and Bldg. .035; Library .081; Community Bldg. .050; IMRF .077. 21)Equipment and Bldg. .035; Community Bldg. .031. 22)Equipment and Bldg. .035; Community Bldg. .030. 23)Equipment and Bldg. .029; Community Bldg. .039. 24)Equipment and Bldg. .029; Cemetery .091. 25)Equipment and Bldg. .035; Cemetery .070.

Page No. 78

1)Equipment and Bldg. 2)Equipment and Bldg. .035; Cemetery .150. 3)Equipment and Bldg. .028; Road Damage .026. 4)Road Damage. 5)IMRF. 6)Equipment and Bldg. .035; Library .019. 7)Cemetery. 8)Liability Ins. 9)Equipment and Bldg. .032; Library .024. 10)Library .108; Cemetery .046. 11)Equipment and Bldg. .035; Library .077; Community Bldg. .050. 12)Equipment and Bldg. .035; Community Bldg. .012. 13)Library. 14)Equipment and Bldg. .035; Library .103. 15)Equipment and Bldg. .035; Library .060; Community Bldg. .046. 16)Equipment and Bldg. .035; Library .123. 17)Equipment and Bldg. .035; Cemetery .044. 18)Equipment and Bldg. .035; Cemetery .059; Social Security .030. 19)Cemetery .016; Social Security .017. 20)Equipment and Bldg. .035; Library .141; Cemetery .050; Community Bldg. .098; Social Security .019. 21)Equipment and Bldg. .035; Library .012; Cemetery .020; Social Security .012. 22)Equipment and Bldg. .035; Cemetery .001; Social Security .002. 23)Equipment and Bldg. .035; Cemetery .034; Social Security .013; Library .194. 24)Equipment and Bldg. .017; Cemetery .013; Social Security .016. 25)Library .041; Cemetery .038; Community Bldg. .050; Social Security .002. 26)Library .104; Cemetery .027; IMRF .007. 27)Equipment and Bldg. .035; Library .020; Cemetery .015; Social Security .003. 28)Equipment and Bldg. .035; Cemetery .080; Social Security .029. 29)Equipment and Bldg. .035; Cemetery .024; Social Security .085; Library .150. 30)Equipment and Bldg. .035; Library .015; Cemetery .080; Social Security .015. 31)Cemetery .025; IMRF .074. 32)Equipment and Bldg. .035; Cemetery .019.

TABLE 8 — concluded

Page No. 79

1)IMRF. 2)Equipment and Bldg. .035; IMRF .021. 3)Liability Ins. 4)Social Security. 5)Equipment and Bldg. 6)Equipment and Bldg. .035; Road Damage .003; Social Security .009; Audit .003. 7)Equipment and Bldg. .035; Road Damage .033; Social Security .037; Working Cash Notes .056. 8)Equipment and Bldg. .035; Road Damage .033; Social Security .014. 9)Equipment and Bldg. .035; Social Security .018. 10)Equipment and Bldg. .035; Social Security .014. 11)Equipment and Bldg. .035; Social Security .021; Road Damage .033; Community Bldg. .100. 12)Cemetery. 13)Equipment and Bldg. .033; Liability Ins. .013. 14)Equipment and Bldg. .035; Liability Ins. .034. 15)Equipment and Bldg. .035; Road Bonds .133. 16)Equipment and Bldg. .035; Library .098. 17)Equipment and Bldg. .035; Cemetery .100; Road Bonds .700. 18)Equipment and Bldg. .023; Library .123. 19)Equipment and Bldg. .035; Road Bond .287. 20)Equipment and Bldg. .035; Cemetery .057; Road Damage .033. 21)Equipment and Bldg. .035; Library .117.

Page No. 80

1)Equipment and Bldg. 2)Equipment and Bldg. .028; Library .120. 3)Library. 4)Cemetery. 5)Road Damage .002; Equipment and Bldg. .019; Library .110; Cemetery .100; IMRF .118. 6)Equipment and Bldg. .035; Cemetery .051. 7)Library .142; Cemetery .100; IMRF .031; Park .144. 8)Road Damage .001; Equipment and Bldg. .023; Cemetery .016; IMRF .006. 9)Equipment and Bldg. .033; Library .108. 10)Equipment and Bldg. .035; Library .150; IMRF .033. 11)Equipment and Bldg. .035; Cemetery .013; Social Security .019. 12)Equipment and Bldg. .024; Cemetery .024. 13)Equipment and Bldg. .035; Library .086. 14)Equipment and Bldg. .025; Cemetery .025. 15)Police. 16)Equipment and Bldg. .035; Cemetery .004; Road Damage .033. 17)IMRF. 18)Equipment and Bldg. .035; Cemetery .042.

Page No. 81

1)Equipment and Bldg. .035; Library .104. 2)Library .029; Cemetery .062. 3)Library. 4)Library .066; Cemetery .027; Community Bldg. .020. 5)Equipment and Bldg. 6)Equipment and Bldg. .035; Library .042. 7)IMRF. 8)Social Security .023; Liability Ins. .012. 9)Equipment and Bldg. .034; Social Security .028 Liability Ins. .011. 10)Equipment and Bldg. .035; Social Security .015; Liability Ins. .014. 11)Liability Ins. 12)Cemetery. 13)Road Damage. 14)Equipment and Bldg. .024; Library .095; Cemetery .050. 15)Equipment and Bldg. .026; Library .015. 16)Equipment and Bldg. .031; Road Damage .025.

Page No. 82

1)IMRF. 2)Equipment and Bldg. .035; IMRF .098; Audit .005. 3)Equipment and Bldg. 4)Equipment and Bldg. .030; IMRF .078; Audit .005. 5)IMRF .163; Audit .004. 6)Library .150; Community Bldg. .050; IMRF .025. 7)Audit. 8)Equipment and Bldg. .035; IMRF .033; Audit .005. 9)Community Bldg. .050; IMRF .157. 10)Equipment and Bldg. .035; Library .120; IMRF .055. 11)Equipment and Bldg. .035; IMRF .042. 12)Equipment and Bldg. .028; Road Damage .013. 13)Equipment and Bldg. .035; Cemetery .044. 14)Equipment and Bldg. .035; Community Bldg. .031; Damages .033. 15)Equipment and Bldg. .025; Damages .020. 16)Equipment and Bldg. .035; Damages .023. 17)Library. 18)Equipment and Bldg. .035; Damages .022. 19)Equipment and Bldg. .035; Social Security .022. 20)Equipment and Bldg. .035; Cemetery .021; Damages .033. 21)Cemetery. 22)Equipment and Bldg. .035; Cemetery .021. 23)Equipment and Bldg. .035; IMRF .052. 24)Equipment and Bldg. .035; IMRF .049. 25)Equipment and Bldg. .035; IMRF .060. 26)Equipment and Bldg. .035; IMRF .029. 27)Equipment and Bldg. .035; IMRF .038. 28)Equipment and Bldg. .035; IMRF .046. 29)Equipment and Bldg. .035; IMRF .031. 30)Equipment and Bldg. .021; Cemetery .017. 31)Equipment and Bldg. .035; Library .030; Cemetery .030. 32)Library .045; Cemetery .050; IMRF .034. 33)Equipment and Bldg. .028; Cemetery .033. 34)Equipment and Bldg. .033; Cemetery .027; Social Security .028; Park .100.

Page No. 83

1)Equipment and Bldg. .035; Cemetery .010. 2)Cemetery. 3)Equipment and Bldg. .031; Cemetery .031; Social Security .019. 4)Equipment and Bldg. .035; Cemetery .022; Social Security .009. 5)Equipment and Bldg. .035; Cemetery .015; Community Bldg. .023. 6)Equipment and Bldg. .035; Cemetery .019; IMRF .068. 7)Equipment and Bldg. .035; Cemetery .021; Social Security .021. 8)Library .062; Cemetery .019; Social Security .013. 9)Equipment and Bldg. .035; Cemetery .045. 10)Equipment and Bldg. .021; Cemetery .031. 11)Equipment and Bldg. .035; Cemetery .027. 12)Equipment and Bldg. 13)Equipment and Bldg. .035; Cemetery .012. 14)Equipment and Bldg. .035; Cemetery .061; IMRF .034. 15)Equipment and Bldg. .029; Cemetery .022. 16)Equipment and Bldg. .034; Cemetery .020. 17)Equipment and Bldg. .029; Cemetery .042. 18)Equipment and Bldg. .030; Cemetery .040. 19)Liability Ins. .009; Audit .008. 20)Equipment and Bldg. .031; Cemetery .046. 21)Library. 22)Equipment and Bldg. .031; Road Damage .012. 23)Library .158; Cemetery .055. 24)Equipment and Bldg. .035; Road Damage .016. 25)Equipment and Bldg. .035; Cemetery .052. 26)Equipment and Bldg. .035; Cemetery .068; IMRF .013. 27)Equipment and Bldg. .033; Cemetery .003; IMRF .032. 28)Equipment and Bldg. .032; Library .167; IMRF .011. 29)Equipment and Bldg. .027; Library .012; Cemetery .003. 30)Equipment and Bldg. .035; Cemetery .059; IMRF .084. 31)Equipment and Bldg. .034; Cemetery .100; IMRF .006. 32)Equipment and Bldg. .031; IMRF .019. 33)Equipment and Bldg. .011; Cemetery .062. 34)Equipment and Bldg. .029; IMRF .005. 35)Equipment and Bldg. .035; Library .065. 36)Equipment and Bldg. .029; Cemetery .015. 37)Equipment and Bldg. .012; Cemetery .035. 38)Equipment and Bldg. .034; Cemetery .023. 39)Equipment and Bldg. .035; Cemetery .050.

Page No. 84

1)Equipment and Bldg. 2)Equipment and Bldg. .035; Cemetery .040. 3)Library .091; Cemetery .079. 4)Cemetery. 5)Equipment and Bldg. .035; Cemetery .100. 6)Equipment and Bldg. .035; Cemetery .100; Liability Ins. .054. 7)Cemetery .100; IMRF .087. 8)Equipment and Bldg. .035; Library .150; Cemetery .100; IMRF .118; Audit .005. 9)Equipment and Bldg. .035; Cemetery .100; Civil Defense .006. 10)Library. 11)Equipment and Bldg. .007; Cemetery .039; Road Damage .032. 12)Equipment and Bldg. .035; Library .139. 13)Library .099; Cemetery .013. 14)Community Bldg.

Page No 85

1)Equipment and Bldg. .027; Road Damage .023. 2)IMRF. 3)Cemetery. 4)Equipment and Bldg. .020; Road Damage .033. 5)Road Damage. 6)Equipment and Bldg. .031; Road Damage .018. 7)Equipment and Bldg. 8)Equipment and Bldg. .035; Cemetery .034. 9)Equipment and Bldg. .032; Road Damage .032. 10)Equipment and Bldg. .035; Road Damage .033.

TABLE 9
SPECIAL DISTRICTS — 1978

Districts	County	Valuation (thousands of dollars)	Tax Rate %	Total Levy	Current Taxes Extended: Total	Real Estate	Personalty	Railroads	Rate and Extension Breakdown: Corporate Rate %	Corporate Extension	Bonds & Interest Rate %	Bonds & Interest Extension	All Other Funds Rate %	All Other Funds Extension
FIRE PROTECTION														
Abingdon	Total	43,945	—	—	40,429	37,903	1,845	681	—	40,429	—	—	—	—
	Knox	33,939	.092	40,065	31,224	29,710	1,276	238	.092	31,224	—	—	—	—
	Warren	10,006	.092	40,065	9,205	8,193	569	443	.092	9,205	—	—	—	—
Addieville	Washington	11,682	.043	5,000	5,023	4,852	108	63	.043	5,023	—	—	—	—
Addison	DuPage	230,750	.779	1,783,425	1,796,393	1,644,249	151,851	293	.400	923,002	—	—	.379	873,391
Akron Princeville	Peoria	33,409	.125	71,250	41,762	38,184	2,901	677	.125	41,762	—	—	—	—
Albany	Whiteside	12,740	.275	35,000	35,035	31,892	3,007	136	.275	35,035	—	—	—	—
Albion Rural	Edwards	7,888	.057	4,500	4,496	3,985	379	132	.057	4,496	—	—	—	—
Aledo	Mercer	39,032	.070	27,300	27,322	20,496	6,776	50	.070	27,322	—	—	—	—
Alexis Community	Total	39,872	—	—	43,459	39,794	3,589	76	—	43,060	—	—	—	399
	Mercer	15,388	.109	43,175	16,772	16,160	545	67	.108	16,618	—	—	.001	154
	Warren	24,484	.109	43,175	26,687	23,634	3,044	9	.108	26,442	—	—	.001	245
Algonquin	Total	69,746	—	—	212,030	201,042	10,875	113	—	209,240	—	—	—	2,790
	Kane	7,332	.304	237,200	22,290	20,504	1,765	21	.300	21,997	—	—	.004	293
	McHenry	62,414	.304	237,200	189,740	180,538	9,110	92	.300	187,243	—	—	.004	2,497
Alhambra	Total	10,988	—	—	60,434	55,819	3,171	1,444	—	32,964	—	—	—	27,470
	Bond	417	.550	71,500	2,294	2,222	72	—	.300	1,251	—	—	.250	1,043
	Madison	10,571	.550	71,500	58,140	53,597	3,099	1,444	.300	31,713	—	—	.250	26,427
Allen	Total	17,962	—	—	12,394	11,256	930	208	—	9,592	—	—	—	2,802
	Grundy	854	.069	12,235	589	550	39	—	.053	456	—	—	.016	133
	La Salle	12,487	.069	12,235	8,616	7,776	698	142	.053	6,668	—	—	.016	1,948
	Livingston	4,621	.069	12,235	3,189	2,930	193	66	.053	2,468	—	—	.016	721
Allendale	Wabash	8,596	.123	15,000	10,573	10,171	317	85	.123	10,573	—	—	—	—
Allerton	Total	11,317	—	—	14,147	13,534	334	279	—	14,147	—	—	—	—
	Champaign	2,921	.125	38,550	3,651	3,572	21	58	.125	3,651	—	—	—	—
	Douglas	502	.125	38,550	628	626	2	—	.125	628	—	—	—	—
	Edgar	1,012	.125	38,550	1,265	1,263	2	—	.125	1,265	—	—	—	—
	Vermilion	6,882	.125	38,550	8,603	8,073	309	221	.125	8,603	—	—	—	—
Allin	McLean	12,987	.098	12,500	12,741	12,371	331	39	.098	12,741	—	—	—	—
Altamont	Effingham	24,600	.153	41,200	37,638	34,890	1,717	1,031	.125	30,750	.026	6,347	.002	541
Altona	Knox	9,917	.313	30,700	31,040	29,726	1,036	278	.160	15,867	—	—	.153	15,173
Amboy	Lee	25,449	.089	22,400	22,624	20,884	1,489	251	.089	22,624	—	—	—	—
Andalusia	Rock Island	15,771	.300	48,000	47,313	42,375	4,938	—	.300	47,313	—	—	—	—
Annawan-Alba	Henry	16,723	.140	23,400	23,413	21,271	2,059	83	.140	23,413	—	—	—	—
Antioch	Lake	55,136	.217	119,024	119,644	116,274	3,278	92	.082	45,211	.135	74,433	—	—
Argenta & Oneana	Macon	24,974	.114	28,160	28,446	27,536	766	144	.114	28,446	—	—	—	—
Arlington	Bureau	6,210	.113	7,000	7,004	6,704	192	108	.113	7,004	—	—	—	—
Armington Comm.	Total	12,197	—	—	20,186	19,095	577	514	—	20,186	—	—	—	—
	Logan	3,228	.166	20,000	5,342	5,127	104	111	.166	5,342	—	—	—	—
	Tazewell	8,969	.166	20,000	14,844	13,968	473	403	.166	14,844	—	—	—	—
Aroma	Kankakee	26,720	.229	60,000	61,188	58,673	2,415	100	.229	61,188	—	—	—	—
Arthur Rural	Total	42,315	—	—	58,141	54,424	3,141	576	—	55,169	—	—	—	2,972
	Coles	2,021	.137	65,600	2,777	2,777	—	—	.125	2,527	—	—	.012	250
	Douglas	18,343	.137	65,600	25,204	22,874	2,073	257	.137	25,204	—	—	—	—
	Moultrie	21,951	.137	65,600	30,160	28,773	1,068	319	.125	27,438	—	—	.012	2,722
Ashkum	Iroquois	18,223	.125	22,000	22,780	21,645	792	343	.125	22,780	—	—	—	—
Ashley	Total	13,437	—	—	12,630	11,160	950	520	—	12,630	—	—	—	—
	Jefferson	1,431	.094	12,500	1,345	1,211	89	45	.094	1,345	—	—	—	—
	Washington	12,006	.094	12,500	11,285	9,949	861	475	.094	11,285	—	—	—	—
Ashmore	Coles	12,187	.103	12,500	12,504	11,201	1,208	95	.103	12,504	—	—	—	—
Ashton	Total	20,137	—	—	29,038	26,996	1,924	118	—	29,038	—	—	—	—
	Lee	16,188	.144	28,750	23,344	21,516	1,710	118	.144	23,344	—	—	—	—
	Ogle	3,949	.144	28,750	5,694	5,480	214	—	.144	5,694	—	—	—	—
Assumption	Total	27,721	—	—	18,379	16,989	1,344	46	—	18,379	—	—	—	—
	Christian	20,312	.066	18,365	13,467	12,091	1,330	46	.066	13,467	—	—	—	—
	Shelby	7,409	.066	18,365	4,912	4,898	14	—	.066	4,912	—	—	—	—
Astoria	Total	16,197	—	—	18,140	16,142	1,791	207	—	18,140	—	—	—	—
	Fulton	15,086	.112	18,000	16,896	14,944	1,755	197	.112	16,896	—	—	—	—
	Schuyler	1,111	.112	18,000	1,244	1,198	36	10	.112	1,244	—	—	—	—
Athens	Total	21,531	—	—	46,614	43,860	1,754	1,000	—	46,614	—	—	—	—
	Menard	18,177	.217	46,567	39,352	37,343	1,506	503	.217	39,352	—	—	—	—
	Sangamon	3,354	.217	46,567	7,262	6,517	248	497	.217	7,262	—	—	—	—
Atkinson	Henry	17,463	.198	34,410	34,578	31,823	2,630	125	.122	21,306	—	—	.076	13,272
Atlanta	Logan	16,189	.034	5,510	5,520	5,272	184	64	.034	5,520	—	—	—	—
Atwood	Total	22,526	—	—	71,835	67,238	3,498	1,099	—	60,009	—	—	—	11,826
	Douglas	13,737	.319	71,799	43,807	40,394	2,563	850	.266	36,595	—	—	.053	7,212
	Moultrie	1,058	.319	71,799	3,373	2,973	400	—	.266	2,818	—	—	.053	555
	Piatt	7,731	.319	71,799	24,655	23,871	535	249	.266	20,596	—	—	.053	4,059
Auburn	Sangamon	26,199	.248	65,004	65,005	60,089	4,690	226	.248	65,005	—	—	—	—
Augusta	Total	7,568	—	—	13,669	13,035	487	147	—	13,669	—	—	—	—
	Hancock	4,792	.181	13,718	8,687	8,078	462	147	.181	8,687	—	—	—	—
	Schuyler	2,776	.179	13,718	4,982	4,957	25	—	.179	4,982	—	—	—	—
Aviston	Total	7,304	—	—	7,596	7,161	360	75	—	7,596	—	—	—	—
	Clinton	7,045	.104	8,000	7,327	6,892	360	75	.104	7,327	—	—	—	—
	Madison	259	.104	8,000	269	269	—	—	.104	269	—	—	—	—
Avon	Total	19,917	—	—	34,656	33,615	864	177	—	25,294	—	—	—	9,362
	Fulton	10,116	.174	34,500	17,602	16,900	551	151	.127	12,847	—	—	.047	4,755
	Warren	9,801	.174	34,500	17,054	16,715	313	26	.127	12,447	—	—	.047	4,607
Barrington Countryside	Total	98,741	—	—	158,517	153,290	4,983	244	—	96,969	—	—	—	61,548
	Cook	44,822	.195	87,199	87,402	84,618	2,604	180	.119	53,606	—	—	.076	33,796
	Lake	37,272	.156	154,800	58,144	56,047	2,033	64	.095	35,408	—	—	.061	22,736
	McHenry	8,647	.150	154,800	12,971	12,625	346	—	.092	7,955	—	—	.058	5,016
Barry	Total	11,125	—	—	16,019	14,961	714	344	—	16,019	—	—	—	—
	Adams	629	.144	16,000	905	902	3	—	.144	905	—	—	—	—
	Pike	10,496	.144	16,000	15,114	14,059	711	344	.144	15,114	—	—	—	—
Barstow	Rock Island	4,451	.225	37,450	10,015	6,159	3,485	371	.225	10,015	—	—	—	—
Bartlett Countryside	Total	95,143	—	—	213,834	192,516	19,986	1,332	—	211,074	—	—	—	2,760
	Cook	46,722	.296	138,289	138,298	120,111	16,942	1,245	.296	138,298	—	—	—	—
	DuPage	48,421	.156	75,467	75,536	72,405	3,044	87	.150	72,776	—	—	.006	2,760
Batavia	Total	18,260	—	—	45,649	42,663	2,814	172	—	45,649	—	—	—	—
	DuPage	312	.250	48,764	780	328	425	27	.250	780	—	—	—	—
	Kane	17,948	.250	48,764	44,869	42,335	2,389	145	.250	44,869	—	—	—	—
Bath	Mason	4,766	.125	7,150	5,957	5,807	150	—	.125	5,958	—	—	—	—
Baylis	Total	3,607	—	—	4,112	3,769	221	122	—	4,112	—	—	—	—
	Adams	548	.114	4,100	625	588	37	—	.114	625	—	—	—	—
	Pike	3,059	.114	4,100	3,487	3,181	184	122	.114	3,487	—	—	—	—
Beaver	Iroquois	8,299	.204	15,700	16,930	15,960	805	165	.204	16,930	—	—	—	—
Beaverville	Iroquois	6,731	.126	8,225	8,479	7,773	412	294	.126	8,479	—	—	—	—
Bedford	Wayne	16,529	.184	30,425	30,429	26,000	4,184	245	.184	30,429	—	—	—	—
Beecher	Will	31,652	.074	23,000	23,485	20,357	2,827	301	.074	23,485	—	—	—	—
Bellflower	McLean	19,493	.052	10,000	10,195	9.665	436	94	.052	10,195	—	—	—	—
Bellmont	Wabash	8,692	.125	10,800	10,865	10,306	277	282	.125	10,865	—	—	—	—
Bellmont	DuPage	18,278	.386	70,769	71,507	69,854	1,653	—	.178	32,535	.068	13,311	.140	25,661
Bement	Piatt	30,804	.130	42,515	40,169	37,534	1,577	1,058	.125	38,505	—	—	.005	1,664
Bensenville 1	DuPage	20,442	.156	31,525	31,849	28,364	3,483	2	.156	31,849	—	—	—	—
Bensenville 2	DuPage	2,364	.200	7,500	4,728	3,705	1,023	—	.200	4,728	—	—	—	—
Benson	Woodford	16,751	.094	15,700	15,713	14,648	973	92	.094	15,713	—	—	—	—

TABLE 9 — continued

Districts	County	Valuation (thousands of dollars)	Tax Rate %	Total Levy	Current Taxes Extended				Rate and Extension Breakdown					
									Corporate		Bonds & Interest		All Other Funds	
					Total	Real Estate	Personalty	Railroads	Rate %	Extension	Rate %	Extension	Rate %	Extension
FIRE PROTECTION — continued														
Bethany	Total	15,947	—	—	56,596	54,946	1,517	133	—	19,933	—	—	—	36,663
	Macon	452	.355	68,500	1,603	1,590	—	13	.125	564	—	—	.230	1,039
	Moultrie	14,960	.355	68,500	53,093	51,456	1,517	120	.125	18,700	—	—	.230	34,393
	Shelby	535,535	.355	68,500	1,900	1,900	—	—	.125	669	—	—	.230	1,231
Big Rock	Kane	20,127	.300	60,000	60,382	56,798	3,383	201	.300	60,382	—	—	—	—
Biggsville	Henderson	11,731	.106	12,288	12,435	11,687	575	173	.104	12,201	—	—	.002	234
Bishop Hill	Henry	6,585	.277	20,650	18,241	17,586	603	52	.125	8,231	—	—	.152	10,010
Black Hawk	Rock Island	61,330	.160	97,950	98,128	68,998	29,074	56	.160	98,128	—	—	—	—
Black Hawk	Winnebago	15,215	.276	42,000	42,008	37,754	4,216	38	.276	42,008	—	—	—	—
Blandinsville Hire	Total	17,843	—	—	15,077	14,654	387	36	—	14,721	—	—	—	356
	Hancock	268	.085	15,000	228	228	—	—	.085	228	—	—	—	—
	McDonough	17,575	.085	15,000	14,849	14,426	387	36	.083	14,493	—	—	.002	356
Bloomingdale	DuPage	134,940	.465	620,975	627,336	609,048	18,136	152	.298	401,851	—	—	.167	225,485
Bloomington	McLean	26,975	.049	13,000	13,272	11,993	1,162	118	.049	13,272	—	—	—	—
Blue Mound Countryside	Total	23,862	—	—	30,317	28,020	1,180	1,117	—	29,827	—	—	—	—
	Christian	6,364	.125	31,900	7,955	7,452	359	144	.125	7,955	—	—	—	—
	Macon	17,498	.128	31,900	22,362	20,568	821	973	.125	21,872	—	—	.003	490
Bone Gap Rural	Edwards	2,796	.072	2,000	2,013	1,957	35	21	.072	2,013	—	—	—	—
Bonnie Brook	Lake	30,600	.200	84,375	61,200	58,987	2,155	58	.200	61,200	—	—	—	—
Boone 1	Boone	10,889	.285	31,010	31,033	29,644	1,309	80	.285	31,033	—	—	—	—
Boone 2	Boone	64,116	.104	66,095	66,681	56,494	10,005	182	.104	66,681	—	—	—	—
Bourbonnais	Kankakee	31,907	.388	118,590	123,798	98,198	25,034	566	.261	83,276	—	—	.127	40,522
Bowen	Total	13,190	—	—	14,312	13,762	312	238	—	14,312	—	—	—	—
	Adams	2,787	.109	14,300	3,024	2,969	10	45	.109	3,024	—	—	—	—
	Hancock	10,403	.109	14,300	11,288	10,793	302	193	.109	11,288	—	—	—	—
Bowlesburg	Rock Island	3,877	.091	3,505	3,528	2,746	782	—	.091	3,528	—	—	—	—
Bradford	Total	28,195	—	—	27,339	26,034	1,067	238	—	27,339	—	—	—	—
	Bureau	7,545	.096	27,150	7,266	7,051	159	56	.096	7,266	—	—	—	—
	Marshall	4,257	.098	27,150	4,172	3,924	176	72	.098	4,172	—	—	—	—
	Stark	16,393	.097	27,150	15,901	15,059	732	110	.097	15,901	—	—	—	—
Braidwood	Total	88,301	—	—	122,725	100,368	22,319	38	—	61,363	—	—	—	61,362
	Grundy	171	.337	120,000	577	556	21	—	.169	289	—	—	.168	288
	Will	88,130	.138	120,000	122,148	99,812	22,298	38	.069	61,074	—	—	.069	61,074
Breese	Clinton	6,304	.125	10,000	7,880	6,964	795	121	.125	7,880	—	—	—	—
Bridgeport	Lawrence	17,919	.289	51,777	51,767	49,362	2,125	280	.289	51,767	—	—	—	—
Brimfield	Peoria	39,994	.041	16,000	16,398	15,300	940	158	.041	16,398	—	—	—	—
Bristol-Kendall	Kendall	70,410	.112	78,230	79,070	72,157	6,737	176	.112	79,070	—	—	—	—
Broadlands-Longview	Total	20,152	—	—	25,190	24,066	621	503	—	25,190	—	—	—	—
	Champaign	15,546	.125	26,000	19,432	18,484	542	406	.125	19,432	—	—	—	—
	Douglas	4,606	.125	26,000	5,758	5,582	79	97	.125	5,758	—	—	—	—
Brocton	Total	14,627	—	—	18,284	17,258	769	257	—	18,284	—	—	—	—
	Douglas	798	.125	19,000	997	997	—	—	.125	997	—	—	—	—
	Edgar	13,829	.125	19,000	17,287	16,261	769	257	.125	17,287	—	—	—	—
Browning	Schuyler	292	.400	3,000	1,169	1,105	64	—	—	—	—	—	—	—
Browns Rural	Total	4,252	—	—	1,531	1,405	65	61	—	1,531	—	—	—	—
	Edwards	2,394	.036	1,500	862	778	47	37	.036	862	—	—	—	—
	Wabash	1,858	.036	1,500	669	627	18	24	.036	669	—	—	—	—
Brownstown	Fayette	10,168	.406	44,650	41,283	36,068	4,672	543	.300	30,505	.106	10,778	—	—
Brush Hill	Tazewell	8,344	.125	26,225	10,430	10,186	210	34	.125	10,430	—	—	—	—
Bryant	Fulton	1,172	.300	8,700	3,516	3,305	145	66	.300	3,516	—	—	—	—
Buckheart	Fulton	57,432	.087	49,559	49,966	26,248	23,579	139	.087	49,996	—	—	—	—
Buckley	Iroquois	14,727	.164	23,400	24,153	23.130	556	467	.164	24,153	—	—	—	—
Buda	Bureau	9,219	.225	20,700	20,705	18,789	1,374	542	.225	20,705	—	—	—	—
Buffalo	Sangamon	11,380	.149	16,951	16,941	15,868	720	353	.149	16,941	—	—	—	—
Buffalo Prarie	Total	14,350	—	—	17,507	15,885	1,622	—	—	17,506	—	—	—	—
	Mercer	2,176	.122	17,460	2,655	2,606	49	—	.122	2,655	—	—	—	—
	Rock Island	12,174	.122	17,460	14,852	13,279	1,573	—	.122	14,851	—	—	—	—
Bunker Hill	Total	22,370	—	—	55,928	52,824	3,067	37	—	55,928	—	—	—	—
	Macoupin	17,979	.250	123,260	44,951	42,527	2,387	37	.250	44,951	—	—	—	—
	Madison	4,391	.250	123,260	10,977	10,297	680	—	.250	10,977	—	—	—	—
Burlington	Total	16,660	—	—	64,276	61,271	2,785	220	—	49,982	—	—	—	14,294
	DeKalb	576	.386	72,875	2,223	1,897	309	17	.300	1,729	—	—	.086	494
	Kane	16,084	.386	72,875	62,053	59,374	2,476	203	.300	48,253	—	—	.086	13,800
Burton-Richmond	McHenry	14,551	.315	154,800	12,971	12,625	346	—	.300	7,955	—	—	.015	5,616
Bushnell	Total	30,269	—	—	73,381	68,247	4,329	805	—	72,262	—	—	—	1,119
	Fulton	3,133	.242	73,045	7,583	7,535	48	—	.242	7,583	—	—	—	—
	McDonough	27,136	.242	73,045	65,798	60,712	4,281	805	.238	64,679	—	—	.004	1,119
Butterfield	DuPage	38,328	.291	110,306	111,419	108,160	3,259	—	.291	111,419	—	—	—	—
Byron	Ogle	134,870	.296	399,350	399,485	380,723	18,537	225	.134	180,456	—	—	.162	219,029
Cabery Area	Total	10,377	—	—	12,036	11,517	451	66	—	12,036	—	—	—	—
	Ford	2,867	.116	11,850	3,326	3,117	171	36	.116	3,326	—	—	—	—
	Iroquois	321	.116	11,850	372	369	3	—	.116	372	—	—	—	—
	Kankakee	5,296	.116	11,850	6,143	5,861	252	30	.116	6,143	—	—	—	—
	Livingston	1,893	.116	11,850	2,195	2,170	25	—	.116	2,195	—	—	—	—
Cahokia-Maplewood	St. Clair	38,261	.237	90,650	90,641	77,782	10,624	2,235	.237	90,641	—	—	—	—
Camargo	Douglas	20,735	.125	30,765	25,920	23,947	1,551	422	.125	25,920	—	—	—	—
Cambridge	Henry	17,359	.198	34,150	34,371	32,265	2,033	73	.111	19,269	—	—	.087	15,102
*Camp Point	Adams	9,786	.256	25,050	25,053	23,607	1,203	243	.256	25,053	—	—	—	—
Campbells Island	Rock Island	1,428	.125	2,000	1,786	1,484	302	—	.125	1,786	—	—	—	—
Canton Community	Fulton	55,180	.101	54,300	55,732	36,551	18,985	196	.101	55,732	—	—	—	—
Carlock	Total	15,495	—	—	18,288	17,752	397	139	—	18,288	—	—	—	—
	McLean	12,297	.119	18,000	14,572	14,086	358	128	.119	14,572	—	—	—	—
	Woodford	3,198	.116	18,000	3,716	3,666	39	11	.116	3,716	—	—	—	—
Carlyle	Clinton	15,556	.174	27,180	27,068	23,917	3,000	151	.174	27,068	—	—	—	—
Carol Stream	DuPage	108,423	.797	1,021,195	867,532	792,121	75,007	404	.400	433,690	.113(1	125,597	.284	308,245
Carpenterville	Kane	93,823	.600	557,061	562,936	534,531	28,249	156	.309	289,443	—	—	.291	273,493
Carroll	Champaign	12,497	.125	20,900	15,622	14,936	686	—	.125	15,622	—	—	—	—
Carroll Township	Vermilion	6,909	.125	12,075	8,636	8,216	241	179	.125	8,216	—	—	—	—
Carrollton	Greene	30,663	.227	70,000	69,666	66,090	3,306	270	.227	69,666	—	—	—	—
Cary	Total	77,107	—	—	244,428	228,884	15,413	131	—	231,320	—	—	—	13,108
	Lake	3,384	.317	271,950	10,726	10,559	167	—	.300	10,151	—	—	.017	575
	McHenry	73,723	.317	271,950	233,702	218,325	15,246	131	.300	221,169	—	—	.017	12,533
Catlin	Vermilion	15,981	.125	22,949	19,978	18,643	956	379	.125	19,978	—	—	—	—
Cedarville	Stephenson	16,607	.211	35,000	35,008	34,126	776	106	.211	35,008	—	—	—	—
Central	Adams	11,302	.071	8,030	8,036	7,678	296	62	.071	8,036	—	—	—	—
Central Groveland	Tazewell	4,478	.038	1,700	1,702	1,649	53	—	.038	1,702	—	—	—	—
Central Stickney	Cook	21,216	.839	232,349	177,998	130,953	45,683	1,362	.300	63,753	—	—	—	—
Central Warren	Warren	36,456	.126	51,635	45,934	42,620	2,065	1,249	.125	45,570	—	—	.001	364
Centralia	Total	25,939	—	—	92,862	63,559	22,624	6,679	—	79,136	—	—	—	13,726
	Clinton	3,948	.358	201,505	14,133	10,341	2,971	821	.300	11,843	—	—	.058	2,290
	Marion	19,717	.358	201,505	70,587	49,455	19,394	1,738	.300	59,151	—	—	.058	11,436
	Washington	2,274	.358	201,505	8,142	3,763	259	4,120	.358	8,142	—	—	—	—
*Camp Jackson	St. Clair	9,110	.354	33,249	32,205	30,009	2,045	151	.300	27,331	.054	4,874	—	—
Cerro Gordo	Total	29,389	—	—	66,008	62,052	2,108	1,848	—	66,008	—	—	—	—
	Macon	11,972	.225	66,000	26,890	25,695	522	673	.225	26,890	—	—	—	—
	Piatt	17,417	.225	66,000	39,118	36,357	1,586	1,175	.225	39,118	—	—	—	—

1)Rate of .013 extended on valuation of 134,214,627.

TABLE 9 — continued

Districts	County	Valuation (thousands of dollars)	Tax Rate %	Total Levy	Current Taxes Extended: Total	Real Estate	Personalty	Railroads	Rate and Extension Breakdown: Corporate Rate %	Corporate Extension	Bonds & Interest Rate %	Bonds & Interest Extension	All Other Funds Rate %	All Other Funds Extension
FIRE PROTECTION — continued														
Chadwick	Total	12,218	—	—	32,623	31,457	950	216	—	32,623	—	—	—	—
	Carroll	11,530	.267	32,580	30,786	29,656	914	216	.267	30,786	—	—	—	—
	Whiteside	688	.267	32,580	1,837	1,801	36	—	.267	1,837	—	—	—	—
Channahon	Will	59,777	.300	414,900	179,332	147,570	31,688	74	.300	179,332	—	—	—	—
Chatham	Sangamon	54,263	.078	42,000	42,048	40,942	933	173	.078	42,048	—	—	—	—
Chatsworth	Livingston	24,873	.072	17,875	17,908	16,535	1,251	122	.072	17,908	—	—	—	—
Chebanse	Iroquois	15,042	.117	17,000	17,599	17,267	260	72	.117	17,599	—	—	—	—
Chenoa	Total	32,528	—	—	45,410	42,040	3,196	174	—	28,691	—	—	—	16,719
	Livingston	10,806	.140	44,550	15,085	14,525	521	39	.088	9,531	—	—	.052	5,554
	McLean	21,722	.140	44,550	30,325	27,515	2,675	135	.088	19,160	—	—	.052	11,165
Cherry	Bureau	1,405	.300	5,200	4,215	4,029	186	—	.300	4,215	—	—	—	—
Cherry Valley	Winnebago	107,003	.186	206,153	198,919	181,936	16,810	173	.178	190,787	.008	8,132	—	—
Chrisman	Edgar	22,402	.087	19,350	19,378	17,808	1,112	458	.087	19,378	—	—	—	—
Christy	Total	10,056	—	—	20,111	18,991	935	185	—	20,111	—	—	—	—
	Crawford	36	.200	35,777	72	72	—	—	.200	72	—	—	—	—
	Lawrence	7,906	.200	35,777	15,811	14,755	871	185	.200	15,811	—	—	—	—
	Richland	2,114	.200	35,777	4,228	4,164	64	—	.200	4,228	—	—	—	—
Church Road	St. Clair	6,016	.300	23,850	18,048	13,424	1,820	2,804	.300	18,048	—	—	—	—
Cincinnati	Tazewell	12,239	.139	17,000	17,000	14,240	2,191	569	.139	17,000	—	—	—	—
Cisco	Total	12,965	—	—	15,012	14,385	553	74	—	15,012	—	—	—	—
	DeWitt	325	.116	15,000	376	333	43	—	.116	376	—	—	—	—
	Macon	4,115	.116	15,000	4,765	4,704	37	24	.116	4,765	—	—	—	—
	Piatt	8,525	.116	15,000	9,871	9,348	473	50	.116	9,871	—	—	—	—
Cissna Park	Iroquois	24,458	.124	29,460	30,328	28,370	1,241	717	.124	30,328	—	—	—	—
Clarendon Heights	DuPage	21,462	.321	68,658	69,374	68,531	843	—	.298	64,043	.023(1	5,331	—	—
Clay City	Total	16,994	—	—	42,490	39,554	2,627	309	—	42,490	—	—	—	—
	Wayne	2,476	.250	43,050	6,190	5,964	226	—	.250	6,190	—	—	—	—
	Clay	14,518	.250	43,050	36,300	33,590	2,401	309	.250	36,300	—	—	—	—
Clayton	Total	6,541	—	—	18,406	17,243	811	352	—	18,406	—	—	—	—
	Adams	5,864	.300	20,805	17,593	16,454	805	334	.300	17,953	—	—	—	—
	Brown	677	.120	20,805	813	789	6	18	.120	813	—	—	—	—
Clin-Clair	Total	23,873	—	—	11,937	10,778	957	202	—	11,937	—	—	—	—
	Clinton	21,776	.050	12,000	10,888	9,806	912	170	.050	10,888	—	—	—	—
	St. Clair	2,097	.050	12,000	1,049	972	45	32	.050	1,049	—	—	—	—
Clover	Henry	10,043	.185	19,170	18,579	17,818	740	21	.125	12,554	—	—	.060	6,025
Coal City	Grundy	147,941	.085	125,000	125,158	102,520	22,291	347	.085	125,158	—	—	—	—
Coal Valley	Total	20,655	—	—	39,846	32,449	7,397	—	—	29,329	—	10,517	—	—
	Henry	1,317	.191	39,560	2,516	2,511	5	—	.142	1,870	.049	646	—	—
	Rock Island	19,338	.191	39,560	37,330	29,938	7,392	—	.142	27,459	.049	9,871	—	—
Collinsville	Total	11,663	—	—	13,763	12,667	875	221	—	13,763	—	—	—	—
	Madison	11,083	.118	13,741	13,078	12,098	774	206	.118	13,078	—	—	—	—
	St. Clair	580	.118	13,741	685	569	101	15	.118	685	—	—	—	—
Colona	Henry	26,255	.279	73,040	73,250	66,270	6,679	301	.279	73,250	—	—	—	—
Columbia Rural	Total	15,371	—	—	27,668	24,053	1,946	1,669	—	27,668	—	—	—	—
	Monroe	11,624	.180	27,100	20,924	17,871	1,440	1,613	.180	20,924	—	—	—	—
	St. Clair	3,747	.180	27,100	6,744	6,182	506	56	.180	6,744	—	—	—	—
Compton	Lee	9,623	.162	15,400	15,561	14,574	866	121	.162	15,561	—	—	—	—
Concord	Iroquois	5,883	.208	11,850	12,236	11,647	475	114	.208	12,236	—	—	—	—
Congerville	Total	11,972	—	—	20,007	13,676	6,094	237	—	20,007	—	—	—	—
	McLean	1,137	.167	20,000	1,901	1,895	6	—	.167	1,901	—	—	—	—
	Woodford	10,835	.167	20,000	18,106	11,781	6,088	237	.167	18,106	—	—	—	—
Cooks Mill	Coles	7,601	.092	7,000	7,001	6,504	495	2	.092	7,001	—	—	—	—
Copley Victoria	Knox	17,109	.104	17,572	17,793	14,299	3,494	—	.104	17,793	—	—	—	—
Cordova	Rock Island	77,441	.082	63,000	63,502	19,766	43,700	36	.069	53,435	—	—	.013	10,067
Corn Belt	Champaign	36,153	.300	109,800	108,459	98,882	9,413	164	.300	108,459	—	—	—	—
Cortland	DeKalb	9,387	.279	25,970	26,228	25,301	840	87	.218	20,455	—	—	.061	5,773
Cottage Hills	Madison	4,861	.359	42,260	18,843	17,490	1,353	—	.300	14,582	.059	4,261	—	—
Coulterville	Total	19,005	—	—	23,757	22,251	1,250	256	—	23,757	—	—	—	—
	Randolph	5,737	.125	28,730	7,172	6,837	234	101	.125	7,172	—	—	—	—
	Perry	7,716	.125	28,730	9,645	8,969	595	81	.125	9,645	—	—	—	—
	Washington	5,552	.125	28,730	6,940	6,445	421	74	.125	6,940	—	—	—	—
Country Club Hills	Cook	41,671	.795	751,625	331,281	321,213	10,068	—	.400	166,849	—	—	.395	164,432
Countryside	Lake	74,220	.549	406,031	407,470	393,205	13,273	992	.269	199,653	—	—	.280	207,817
Cowden	Shelby	10,836	.096	10,350	10,371	9,361	631	379	.096	10,371	—	—	—	—
Coyne Center	Rock Island	9,650	.250	25,665	24,126	22,845	1,281	—	.250	24,126	—	—	—	—
Crescent	Iroquois	15,549	.091	13,740	14,148	13,508	511	129	.091	14,148	—	—	—	—
Crete	Will	38,604	.277	104,940	107,049	99,593	6,699	757	.277	107,049	—	—	—	—
Crystal Lake	McHenry	70,018	.201	140,045	140,736	128,902	11,698	136	.199	139,336	—	—	.002	1,400
Cuba	Fulton	21,135	.095	20,000	20,078	17,013	2,899	166	.095	20,078	—	—	—	—
Cullom	Total	17,206	—	—	22,695	21,581	1,036	78	—	15,193	—	—	—	7,502
	Ford	5,847	.132	22,685	7,712	7,253	459	—	.088	5,163	—	—	.044	2,549
	Iroquois	154	.132	22,685	204	180	24	—	.088	136	—	—	.044	68
	Livingston	11,205	.132	22,685	14,779	14,148	553	78	.088	9,894	—	—	.044	4,885
Custer	Will	8,847	.127	11,020	11,253	9,938	1,228	87	.098	8,696	—	—	.029	2,557
Dakota	Stephenson	9,374	.284	26,640	26,649	25,660	920	69	.138	13,001	—	—	.146	13,648
Dale	McLean	13,094	.143	18,375	18,737	18,134	505	98	.143	18,737	—	—	—	—
Dallas Rural	Total	25,797	—	—	47,158	43,938	2,261	959	—	47,158	—	—	—	—
	Hancock	19,796	.183	47,100	36,187	34,171	1,593	423	.183	36,187	—	—	—	—
	Henderson	6,001	.183	47,100	10,971	9,767	668	536	.183	10,971	—	—	—	—
Dalzell	Bureau	1,978	.097	1,925	1,926	1,894	28	4	.097	1,926	—	—	—	—
Dana	Total	9,054	—	—	7,742	7,335	350	57	—	7,742	—	—	—	—
	LaSalle	6,301	.086	7,650	5,393	5,215	121	57	.086	5,393	—	—	—	—
	Livingston	2,049	.086	7,650	1,754	1,640	114	—	.086	1,754	—	—	—	—
	Woodford	704	.085	7,650	595	480	115	—	.085	595	—	—	—	—
Danforth	Iroquois	11,532	.129	14,400	14,876	14,095	254	527	.129	14,876	—	—	—	—
Danvers	McLean	26,379	.059	15,150	15,458	14,645	736	77	.059	15,458	—	—	—	—
Davis	Stephenson	10,401	.270	28,026	28,040	27,462	531	47	.124	12,876	—	—	.146	15,164
Deer Creek	Total	2,355	—	—	5,876	5,662	122	92	—	5,876	—	—	—	—
	Tazewell	2,340	.250	6,500	5,849	5,658	120	71	.250	5,849	—	—	—	—
	Woodford	11	.250	6,500	27	4	2	21	.250	27	—	—	—	—
Deer Creek Rural	Total	8,132	—	—	9,223	8,647	483	93	—	9,223	—	—	—	—
	Tazewell	6,373	.113	9,000	7,170	6,722	394	54	.113	7,170	—	—	—	—
	Woodford	1,759	.117	9,500	2,053	1,925	89	39	.117	2,053	—	—	—	—
Deerfield-Bannockburn	Lake	193,026	.465	947,272	897,569	851,421	45,921	227	.400	772,103	—	—	.065	125,466
DeKalb	DeKalb	26,262	.142	36,800	37,161	33,490	3,502	169	.142	37,161	—	—	—	—
Deland	Total	16,101	—	—	16,310	15,288	895	127	—	16,310	—	—	—	—
	DeWitt	808	.101	16,300	818	817	1	—	.101	818	—	—	—	—
	Piatt	15,293	.101	16,300	15,492	14,471	894	127	.101	15,492	—	—	—	—
Delavan	Tazewell	30,605	.093	28,500	28,524	25,372	3,062	90	.093	28,524	—	—	—	—
Denison	Lawrence	11,738	.153	18,000	17,994	17,364	491	139	.153	17,994	—	—	—	—
Dieterich	Total	16,745	—	—	13,684	12,658	991	35	—	13,684	—	—	—	—
	Clay	33	.060	13,700	20	20	—	—	.060	20	—	—	—	—
	Effingham	12,953	.082	13,700	10,582	9,637	919	26	.082	10,582	—	—	—	—
	Jasper	3,759	.082	13,700	3,082	3,001	72	9	.082	3,082	—	—	—	—
Dimmick-Peru	LaSalle	26,079	.039	10,200	10,223	6,704	3,474	45	.039	10,223	—	—	—	—

1)Rate of .023 extended on valuation of $23,276,403.

TABLE 9 — continued

Districts	County	Valuation (thousands of dollars)	Tax Rate %	Total Levy	Current Taxes Extended: Total	Real Estate	Person-alty	Rail-roads	Rate and Extension Breakdown: Corporate Rate %	Corporate Exten-sion	Bonds & Interest Rate %	Bonds & Interest Exten-sion	All Other Funds Rate %	All Other Funds Exten-sion
FIRE PROTECTION — continued														
Divernon	Total	12,939	—	—	18,496	17,107	1,091	298	—	18,496	—	—	—	—
	Montgomery	42	.143	18,500	60	60	—	—	.143	60	—	—	—	—
	Sangamon	12,897	.143	18,500	18,436	17,047	1,091	298	.143	18,436	—	—	—	—
Dixon	Total	76,172	—	—	296,156	249,496	45,763	897	—	228,516	—	19,728	—	47,912
	Lee	69,501	.389	341,073	270,221	224,303	45,059	859	.300	208,504	.026	18,001	.063	43,716
	Ogle	6,671	.389	341,073	25,935	25,193	704	38	.300	20,012	.026	1,727	.063	4,196
Dora	Total	14,006	—	—	22,507	21,726	702	79	—	22,507	—	—	—	—
	Macon	672	.161	22,425	1,079	1,048	31	—	.161	1,079	—	—	—	—
	Moultrie	13,334	.161	22,425	21,428	20,678	671	79	.161	21,428	—	—	—	—
Downers Grove	DuPage	97,677	.531	571,120	521,428	510,507	10,921	—	.300	293,030	.007	10,090	.224	218,308
Downs Old Town	McLean	23,804	.111	25,992	26,519	25,088	1,226	205	.111	26,519	—	—	—	—
Dunlap	Peoria	41,307	.125	63,900	51,634	49,568	1,952	114	.125	51,634	—	—	—	—
Dunleith-Menominee	Jo Daviess	14,553	.096	14,000	14,014	12,098	1,759	157	.096	14,014	—	—	—	—
Dupo	St. Clair	7,853	.600	73,725	47,117	35,693	2,923	8,501	.300	23,558	—	—	.300	23,559
Dwight	Total	39,960	—	—	36,044	33,195	2,623	226	—	36,044	—	—	—	—
	Grundy	7,637	.090	36,000	6,889	6,618	248	23	.090	6,889	—	—	—	—
	Livingston	32,323	.090	36,000	29,155	26,577	2,375	203	.090	29,155	—	—	—	—
Earlville	Total	30,160	—	—	31,065	28,729	1,987	349	—	31,065	—	—	—	—
	DeKalb	965	.103	31,000	994	973	15	6	.103	994	—	—	—	—
	LaSalle	28,586	.103	31,000	29,444	27,152	1,960	332	.103	29,444	—	—	—	—
	Lee	609	.103	31,000	627	604	12	11	.103	627	—	—	—	—
East Dundee	Total	28,632	—	—	83,090	73,986	8,940	164	—	83,090	—	—	—	—
	Cook	4,490	.295	84,460	13,246	11,305	1,830	111	.295	13,246	—	—	—	—
	Kane	24,142	.289	82,000	69,844	62,681	7,110	53	.289	69,844	—	—	—	—
East Joliet	Will	57,749	.230	130,000	132,648	115,900	16,160	588	.230	132,648	—	—	—	—
East Moline Rural	Rock Island	20,332	.123	25,000	25,009	14,544	10,465	—	.123	25,009	—	—	—	—
Eastside	St. Clair	40,130	.140	56,155	56,142	51,282	4,690	170	.140	56,142	—	—	—	—
Eastside	Sangamon	17,275	.300	52,894	51,765	47,657	3,205	903	.300	51,765	—	—	—	—
Eastern Prairie	Champaign	25,369	.125	43,350	31,711	26,467	4,953	291	.125	31,711	—	—	—	—
Easton	Mason	17,601	.088	15,500	15,506	14,947	502	57	.088	15,506	—	—	—	—
Edgebrook Bradley Hts	Winnebago	6,053	.121	7,327	7,331	7,270	61	—	.121	7,331	—	—	—	—
Edgescott	Champaign	11,073	.300	43,610	33,219	30,901	2,040	278	.300	33,219	—	—	—	—
Edgewood BiCounty	Total	5,849	—	—	18,391	15,997	1,315	1,079	—	10,529	—	7,862	—	—
	Clay	1,900	.320	18,872	6,082	4,820	905	357	.180	3,421	.140	2,661	—	—
	Effingham	3,949	.312	18,872	12,309	11,177	410	722	.180	7,108	.132	5,201	—	—
Edinburg	Christian	15,680	.464	72,675	72,724	70,013	2,271	440	.295	46,303	—	—	.169	26,421
Elba Salem	Knox	14,038	.143	19,750	20,075	18,967	873	235	.143	20,075	—	—	—	—
Elburn	Kane	58,965	.420	245,152	247,714	239,885	7,525	304	.291	171,471	—	—	.129	76,243
Elizabeth Comm.	Jo Daviess	15,915	.125	81,844	19,894	18,964	930	—	.125	19,894	—	—	—	—
Elk Grove Rural	Cook	89,566	.411	408,492	368,118	325,101	42,542	475	.300	269,237	—	—	.111	98,881
Elkhart	Total	18,316	—	—	22,235	21,779	395	61	—	22,235	—	—	—	—
	Logan	18,212	.121	22,210	22,109	21,660	388	61	.121	22,109	—	—	—	—
	Sangamon	104	.121	22,210	126	119	7	—	.121	126	—	—	—	—
Ellsworth	McLean	12,687	.064	8,000	8,158	7,833	221	104	.064	8,158	—	—	—	—
Elmwood Rural	Total	10,588	—	—	7,095	6,506	548	41	—	2,095	—	—	—	—
	Knox	302	.067	7,000	203	192	11	—	.067	203	—	—	—	—
	Peoria	10,286	.067	7,000	6,892	6,314	537	41	.067	6,892	—	—	—	—
El Paso	Total	38,110	—	—	21,380	18,234	2,995	151	—	21,380	—	—	—	—
	McLean	3,850	.056	21,370	2,160	2,029	124	7	.056	2,160	—	—	—	—
	Woodford	34,260	.056	21,370	19,220	16,205	2,871	144	.056	19,220	—	—	—	—
Elsar-Quarry	Jersey	9,735	.200	22,050	19,469	17,708	1,761	—	.200	19,469	—	—	—	—
Elwood	Will	155,529	.053	80,600	82,275	74,680	7,452	143	.053	82,275	—	—	—	—
Emden	Total	15,112	—	—	8,047	7,776	204	67	—	8,047	—	—	—	—
	Logan	12,191	.053	8,000	6,461	6,208	189	64	.053	6,461	—	—	—	—
	Tazewell	2,921	.054	8,000	1,586	1,568	15	3	.054	1,586	—	—	—	—
Emerald Mound	St. Clair	8,219	.100	8,200	8,202	7,424	626	152	.100	8,202	—	—	—	—
Emmet-Chalmers	McDonough	9,292	.128	12,627	12,052	11,669	337	46	.125	11,775	—	—	.003	277
Enfield	White	5,322	.300	20,000	15,966	14,608	561	797	.300	15,966	—	—	—	—
Erie	Total	20,566	—	—	54,503	49,517	4,150	886	—	25,709	—	12,341	—	16,453
	Henry	1,862	.265	54,255	4,936	4,524	—	412	.125	2,328	.060	1,118	.080	1,490
	Whiteside	18,704	.265	54,255	49,567	44,943	4,150	474	.125	23,381	.060	11,223	.080	14,963
Essex	Total	14,315	—	—	14,438	13,080	1,111	247	—	14,438	—	—	—	—
	Kankakee	10,667	.103	13,266	10,987	9,769	999	219	.103	10,987	—	—	—	—
	Will	3,648	.095	13,266	3,451	3,311	112	28	.095	3,451	—	—	—	—
Eureka	Total	44,281	—	—	99,633	91,897	7,265	471	—	55,352	—	—	—	44,281
	Tazewell	216	.225	100,000	486	483	—	3	.125	270	—	—	.100	216
	Woodford	44,065	.225	100,000	99,147	91,414	7,265	468	.125	55,082	—	—	.100	44,065
Fairview	DuPage	2,965	.276	8,096	8,178	8,082	96	—	.276	8,178	—	—	—	—
Fairview	Total	21,191	—	—	25,005	20,739	4,245	21	—	25,005	—	—	—	—
	Fulton	20,819	.118	25,000	24,566	20,312	4,233	21	.118	24,566	—	—	—	—
	Knox	372	.118	25,000	439	427	12	—	.118	439	—	—	—	—
Fairview Caseyville	St. Clair	68,806	.314	224,202	215,914	190,480	25,291	143	.300	206,418	—	—	.014	9,496
Farina	Total	9,560	—	—	4,832	4,189	503	140	—	4,832	—	—	—	—
	Clay	740	.060	4,000	444	427	—	17	.060	444	—	—	—	—
	Effingham	407	.045	4,000	181	174	7	—	.045	181	—	—	—	—
	Fayette	6,469	.050	4,000	3,235	2,640	483	112	.050	3,235	—	—	—	—
	Marion	1,944	.050	4,000	972	948	13	11	.050	972	—	—	—	—
Farmer City	Total	34,181	—	—	30,011	27,891	1,855	265	—	30,011	—	—	—	—
	DeWitt	30,711	.088	30,000	26,964	24,935	1,779	250	.088	26,964	—	—	—	—
	McLean	1,848	.088	30,000	1,622	1,563	47	12	.088	1,622	—	—	—	—
	Piatt	1,622	.088	30,000	1,425	1,393	29	3	.088	1,425	—	—	—	—
Farmington Comm.	Total	20,377	—	—	21,804	20,681	935	288	—	21,804	—	—	—	—
	Fulton	15,241	.107	21,745	16,307	15,438	718	151	.107	16,307	—	—	—	—
	Knox	1,489	.107	21,745	1,594	1,552	26	16	.107	1,594	—	—	—	—
	Peoria	3,647	.107	21,745	3,903	3,691	191	21	.107	3,903	—	—	—	—
Fillmore	Montgomery	703	.250	20,000	1,757	1,499	158	100	.250	1,757	—	—	—	—
Findlay	Shelby	16,369	.246	40,200	40,203	39,056	218	929	.190	31,102	—	—	.056	9,101
Fire #1	Winnebago	26,651	.396	112,950	105,563	101,187	4,112	264	.300	79,952	—	—	.096	25,611
Flanagan	Livingston	28,677	.119	34,090	34,126	31,797	1,482	847	.119	34,126	—	—	—	—
Flat Rock Area	Crawford	4,727	.300	15,600	14,180	12,757	1,243	180	.300	14,180	—	—	—	—
FMC	Vermilion	12,491	.096	12,000	12,018	11,536	132	350	.096	12,018	—	—	—	—
Ford-Iroquois	Total	9,854	—	—	9,558	9,343	141	74	—	9,558	—	—	—	—
	Ford	3,788	.097	9,240	3,674	3,624	24	26	.097	3,674	—	—	—	—
	Iroquois	6,066	.097	9,240	5,884	5,719	117	48	.097	5,884	—	—	—	—
Forest River	Cook	4,267	.313	15,664	13,355	11,337	1,962	56	.300	12,830	.013	525	—	—
Forest View	Cook	1,853	.400	8,549	7,410	6,576	834	—	.400	7,410	—	—	—	—
Forman	Total	35,548	—	—	43,440	40,954	2,069	417	—	24,919	—	—	—	18,521
	Mason	21,827	.122	43,390	26,673	24,900	1,458	315	.070	15,301	—	—	.052	11,372
	Tazewell	13,721	.122	43,390	16,767	16,054	611	102	.070	9,618	—	—	.052	7,149
Forrest	Livingston	27,773	.072	20,000	20,024	19,510	467	47	.072	20,024	—	—	—	—
Forreston	Total	20,060	—	43,250	43,269	40,687	2,220	362	—	32,757	—	—	—	10,512
	Ogle	19,146	.216	43,250	41,298	38,768	2,180	350	.163	31,265	—	—	.053	10,033
	Stephenson	914	.216	43,250	1,971	1,919	40	12	.163	1,492	—	—	.053	479
Fosterburg	Madison	13,089	.300	41,000	39,268	37,001	2,102	165	.300	39,268	—	—	—	—
Fourway	Rock Island	2,111	.125	4,230	2,639	1,863	766	10	.125	2,639	—	—	—	—
Fox Lake	Total	56,106	—	—	129,345	118,816	10,499	30	—	51,175	—	—	—	78,170
	Lake	55,408	.230	128,315	127,439	116,925	10,484	30	.091	50,421	—	—	.139	77,018
	McHenry	698	.273	128,315	1,906	1,891	15	—	.108	754	—	—	.165	1,152

TABLE 9 — continued

Districts	County	Valuation (thousands of dollars)	Tax Rate %	Total Levy	Current Taxes Extended: Total	Real Estate	Person-alty	Rail-roads	Rate and Extension Breakdown: Corporate Rate %	Corporate Exten-sion	Bonds & Interest Rate %	Bonds & Interest Exten-sion	All Other Funds Rate %	All Other Funds Exten-sion
FIRE PROTECTION — continued														
Fox River Grove	McHenry	23,162	.300	84,900	69,487	66,952	2,470	65	.300	69,487	—	—	—	—
Frankfort	Will	89,019	.182	158,700	162,015	146,719	14,791	505	.178	158,365	.004	3,650	—	—
Franklin	Morgan	14,444	.089	13,025	12,841	12,246	410	185	.089	12,841	—	—	—	—
Franklin Grove	Total	15,001	—	—	38,674	35,945	2,546	183	—	28,893	—	—	—	9,781
	Lee	11,930	.258	38,275	30,757	28,711	1,863	183	.193	22,978	—	—	.065	7,779
	Ogle	3,071	.258	38,275	7,917	7,234	683	—	.193	5,915	—	—	.065	2,002
Freeburg Rural	St. Clair	17,191	.018	3,000	3,008	2,467	520	21	.018	3,008	—	—	—	—
Freeburg Village	St. Clair	5,521	.151	8,355	8,353	7,702	638	13	.151	8,353	—	—	—	—
Freeport	Stephenson	32,264	.180	58,000	58,011	48,408	9,281	322	.124	40,008	—	—	.056	18,003
French Village	St. Clair	11,573	.300	48,850	34,719	30,489	4,104	126	.300	34,719	—	—	—	—
Fulton	Whiteside	17,763	.212	37,600	37,657	31,655	5,642	360	.212	37,657	—	—	—	—
Galena-Rice	Jo Daviess	3,956	.125	5,100	4,946	4,516	203	227	.125	4,946	—	—	—	—
Galesburg Twp.	Knox	1,040	—	No levy	—	—	—	—	—	—	—	—	—	—
Galva	Total	10,216	—	—	22,475	21,320	866	289	—	12,463	—	—	—	10,012
	Henry	7,391	.220	22,375	16,261	15,324	720	217	.122	9,017	—	—	.098	7,244
	Knox	2,825	.220	22,375	6,214	5,996	146	72	.122	3,446	—	—	.098	2,768
Gardena	Tazewell	3,582	.124	4,450	4,453	4,361	92	—	.124	4,453	—	—	—	—
Gardner	Total	16,790	—	—	28,646	26,283	2,286	77	—	17,126	—	—	—	11,520
	Grundy	16,613	.171	28,600	28,341	25,979	2,285	77	.102	16,945	—	—	.069	11,396
	Livingston	177	.172	28,600	305	304	1	—	.102	181	—	—	.070	124
Geneseo	Henry	67,688	.087	58,400	58,888	54,559	4,233	96	.084	56,858	—	—	.003	2,030
Genoa-Kingston	DeKalb	41,433	.165	67,600	68,281	63,917	4,114	250	.077	31,986	—	—	.088	36,295
Georgetown	Vermilion	17,474	.297	51,870	51,900	48,148	3,243	509	.128	22,350	—	—	.169	29,550
German Valley	Total	13,433	—	—	30,465	28,688	1,716	61	—	23,454	—	—	—	7,011
	Ogle	2,971	.227	30,450	6,739	6,453	286	—	.175	5,188	—	—	.052	1,551
	Stephenson	9,629	.227	30,450	21,838	20,367	1,410	61	.175	16,812	—	—	.052	5,026
	Winnebago	833	.227	30,450	1,888	1,868	20	—	.175	1,454	—	—	.052	434
Germantown	Clinton	9,542	.104	10,000	9,924	9,359	387	178	.104	9,924	—	—	—	—
Germantown	Woodford	18,350	.132	24,264	24,277	23,798	479	—	.109	20,002	.023	4.275	—	—
Gibson City	Ford	37,747	.098	36,630	36,992	32,001	4,458	533	.098	36,992	—	—	—	—
Gifford	Champaign	22,391	.098	22,000	21,988	20,430	1,510	48	.098	21,988	—	—	—	—
Gilman Comm.	Iroquois	20,131	.162	31,550	32,612	30,458	1,663	491	.162	32,612	—	—	—	—
Girard	Macoupin	13,945	.125	30,000	17,433	16,594	700	139	.125	17,433	—	—	—	—
Glen Carbon	Madison	31,452	.175	55,000	55,040	51,350	3,417	273	.175	55,040	—	—	—	—
Glenbard	DuPage	38,877	.087	33,316	33,668	32,262	1,406	—	.087	33,668	—	—	—	—
Glenbrook	Cook	176,539	.648	1,112,384	1,110,330	1,011,691	98,275	364	.300	531,028	.044(1	43,154	.304	536,148
Glenside	DuPage	78,847	.666	569,768	524,965	512,697	12,268	—	.300	236,541	.045	35,323	.321	253,101
Godfrey	Total	81,044	—	—	257,205	235,469	21,186	550	—	204,131	—	—	—	53,074
	Jersey	22	.378	318,547	82	82	—	—	.300	65	—	—	.078	17
	Madison	68,022	.378	318,547	257,123	235,387	21,186	550	.300	204,066	—	—	.078	53,057
Golden	Adams	13,177	.125	17,100	16,471	15,337	780	354	.125	16,471	—	—	—	—
Golden Garden	St. Clair	807	.250	5,000	2,016	1,836	180	—	.250	2,016	—	—	—	—
Golfview	DuPage	5,016	.201	10,000	10,101	9,885	216	—	.201	10,101	—	—	—	—
Good Hope Sciota	McDonough	18,416	.102	18,582	18,692	18,256	386	50	.100	18,318	—	—	.002	374
Grant Fork	Total	7,415	—	—	17,203	16,796	407	—	—	9,269	—	—	—	7,934
	Bond	68	.232	17,722	159	159	—	—	.125	86	—	—	.107	73
	Madison	7,347	.232	17,722	17,044	16,637	407	—	.125	9,183	—	—	.107	7,861
Grant Park	Kankakee	25,081	.342	84,000	85,776	71,575	11,254	2,947	.281	70,477	—	—	.061	15,299
Granville-Hennepin	Putnam	78,675	.022	16,700	17,072	9,344	7,703	25	.022	17,072	—	—	—	—
Grayslake	Lake	63,729	.340	248,690	216,679	204,420	11,101	1,158	.300	191,188	—	—	.040	25,491
Greater Round Lake	Lake	70,000	.508	355,200	355,601	338,258	16,832	511	.276	193,200	—	—	.232	162,401
Greater Wabash	Wabash	18,635	.125	27,000	23,294	16,964	5,862	468	.125	23,294	—	—	—	—
Green Valley	Tazewell	13,286	.226	30,000	30,013	28,458	792	763	.226	30,013	—	—	—	—
Greene	Mercer	11,660	.138	19,000	16,033	14,925	1,024	84	.138	16,033	—	—	—	—
Greenfield	Total	16,868	—	—	40,011	38,215	1,500	296	—	40,011	—	—	—	—
	Greene	16,473	.237	40,000	39,075	37,286	1,493	296	.237	39,075	—	—	—	—
	Macoupin	395	.237	48,880	936	929	7	—	.237	936	—	—	—	—
Greenview	Menard	18,292	.225	49,785	41,158	39,580	1,446	132	.225	41,158	—	—	—	—
Greenville	Bond	36,159	.300	180,450	108,478	97,847	9,862	769	.300	108,478	—	—	—	—
Gridley	Total	27,727	—	—	39,303	34,888	4,340	75	—	28,267	—	11,036	—	—
	Livingston	7,507	.141	38,410	10,607	10,470	137	—	.102	7,619	.040	2,988	—	—
	McLean	19,688	.141	38,410	27,819	23,550	4,194	75	.102	19,983	.040	7,836	—	—
	Woodford	532	.165	49,976	877	868	9	—	.125	665	.040	212	—	—
Hamel	Madison	14,900	.423	63,000	63,026	55,324	5,756	1,946	.269	40,006	—	—	.154	23,020
Hammond	Total	18,174	—	—	39,784	36,181	3,181	422	—	39,784	—	—	—	—
	Moultrie	6,525	.219	39,780	14,284	13,168	1,116	—	.219	14,284	—	—	—	—
	Piatt	11,649	.219	39,780	25,500	23,013	2,065	422	.219	25,500	—	—	—	—
Hampshire	Total	24,506	—	—	77,209	71,476	5,521	212	—	28,593	—	—	—	48,616
	DeKalb	1,661	.303	76,424	5,029	4,903	97	29	.112	1,862	—	—	.191	3,167
	Kane	23,845	.303	76,424	72,180	66,573	5,424	183	.112	26,731	—	—	.191	45,449
Hanover	Total	8,923	—	—	37,072	31,326	4,662	1,084	—	22,308	—	14,764	—	—
	Carroll	502	.428	42,700	2,151	2,072	3	76	.250	1,256	.178	895	—	—
	Jo Daviess	8,421	.415	42,700	34,921	29,254	4,659	1,008	.250	21,052	.165	13,869	—	—
Hardin	Total	8,099	—	—	10,124	9,632	492	—	—	10,124	—	—	—	—
	Calhoun	7,180	.125	21,000	8,975	8,536	439	—	.125	8,975	—	—	—	—
	Greene	563	.125	21,000	704	659	45	1	.125	704	—	—	—	—
	Jersey	356	.125	21,000	445	437	8	—	.125	445	—	—	—	—
Harlem Roscoe	Winnebago	99,957	.187	125,000	125,010	100,838	24,089	83	.187	125,010	—	—	—	—
Harristown	Macon	13,116	.228	29,653	29,957	26,895	2,679	383	.228	29,957	—	—	—	—
Hartsburg	Logan	8,707	.094	8,200	8,210	7,596	408	206	.094	8,210	—	—	—	—
Harvard Comm.	McHenry	67,302	.105	70,025	70,667	62,373	8,107	187	.105	70,667	—	—	—	—
Havana	Total	18,501	—	—	23,126	16,372	6,073	681	—	23,126	—	—	—	—
	Fulton	919	.125	23,975	1,149	1,083	66	—	.125	1,149	—	—	—	—
	Mason	17,582	.125	23,975	21,977	15,289	6,007	681	.125	21,977	—	—	—	—
Hawthorne Rand	Cook	133	—	No Levy	—	—	—	—	—	—	—	—	—	—
Hebron Alden Greenwd	McHenry	23,005	.193	44,360	44,399	41,307	3,054	38	.193	44,399	—	—	—	—
Hecker	Total	9,484	—	—	9,988	9,151	837	—	—	9,988	—	—	—	—
	Monroe	6,064	.105	9,960	6,386	6,034	352	—	.105	6,386	—	—	—	—
	St. Clair	3,420	.105	9,960	3,602	3,117	485	—	.105	3,602	—	—	—	—
Henderson	Knox	14,287	.064	9,000	9,144	8,510	546	88	.064	9,144	—	—	—	—
Henry	Total	41,831	—	—	21,742	18,419	3,282	41	—	21,742	—	—	—	—
	Marshall	34,607	.052	21,210	17,986	14,757	3,205	24	.052	17,986	—	—	—	—
	Putnam	7,224	.052	21,210	3,756	3,662	77	17	.052	3,756	—	—	—	—
Hickory	Total	3,132	—	—	9,455	9,269	186	—	—	9,455	—	—	—	—
	Fulton	1,286	.300	13,350	3,857	3,795	62	—	.300	3,857	—	—	—	—
	Schuyler	1,866	.300	13,350	5,598	5,474	124	—	.300	5,598	—	—	—	—
Hickory Point	Macon	20,621	.118	24,000	24,250	22,789	1,269	192	.118	24,250	—	—	—	—
Highland-Pierron	Total	22,377	—	—	39,777	36,810	2,716	251	—	16,169	—	—	—	23,608
	Bond	5,370	.180	40,148	9,667	9,169	446	52	.073	3,921	—	—	.107	5,746
	Clinton	181	.180	40,148	327	307	20	—	.073	133	—	—	.107	194
	Madison	16,826	.177	40,148	29,783	27,334	2,250	199	.072	12,115	—	—	.105	17,668
Hillsdale	Total	15,599	—	—	27,298	24,055	3,041	202	—	24,646	—	—	—	2,652
	Henry	455	.175	27,000	796	769	27	—	.158	719	—	—	.017	77
	Rock Island	14,569	.175	27,000	25,496	22,285	3,009	202	.158	23,019	—	—	.017	2,477
	Whiteside	575	.175	27,000	1,006	1,001	5	—	.158	908	—	—	.017	98

1)Rate of .023 extended on valuation $16,345,626.

TABLE 9 — continued

Districts	County	Valuation (thousands of dollars)	Tax Rate %	Total Levy	Current Taxes Extended: Total	Real Estate	Personalty	Railroads	Rate and Extension Breakdown: Corporate Rate %	Corporate Extension	Bonds & Interest Rate %	Bonds & Interest Extension	All Other Funds Rate %	All Other Funds Extension
FIRE PROTECTION — continued														
Hinckley	Total	21,911	—	—	22,832	21,920	829	83	—	22,832	—	—	—	—
	DeKalb	21,420	.104	22,605	22,320	21,475	766	79	.104	22,320	—	—	—	—
	Kane	491	.104	22,605	512	445	63	4	.104	512	—	—	—	—
Hindsboro Comm.	Total	13,572	—	—	11,984	11,721	191	72	—	11,984	—	—	—	—
	Coles	2,588	.088	11.975	2,285	2,278	7	—	.088	2,285	—	—	—	—
	Douglas	10,984	.088	11,975	9,699	9,443	184	72	.088	9,699	—	—	—	—
Hoffman	Clinton	9,902	.125	14.000	12,377	10,925	1,128	324	.125	12,377	—	—	—	—
Hoffman Estates 1	Cook	13,807	.339	393,492	14,702	12,965	1,737	—	.292	11,113	.047(1	3,589	—	—
Holbrook	Cook	1,429	.606	78,653	4,287	3,993	294	—	.300	4,287	—	—	—	—
Holiday Shores	Madison	9,314	.250	28,970	23,286	22,814	403	69	.250	23,286	—	—	—	—
Hollywood Heights	St. Clair	7,160	.300	43,650	21,480	20,038	1,192	250	.300	21,480	—	—	—	—
Homer	Will	27,418	.443	131,905	121,436	97,978	23,458	—	.300	82,255	.143	39,181	—	—
Homer	Total	18,355	—	—	18,244	17,587	470	187	—	15,601	—	—	—	2,643
	Champaign	13,432	.099	18,242	13,351	12,864	360	127	.085	11,417	—	—	.014	1,934
	Vermilion	4,923	.099	18,242	4,893	4,723	110	60	.085	4,184	—	—	.014	709
Hometown	Cook	11,072	.606	78,563	67,096	63,612	3,340	144	.300	33,238	—	—	.306	33,858
Hopedale	Tazewell	21,049	.100	21,013	21,028	20,288	554	186	.100	21,028	—	—	—	—
Hoyleton	Washington	14,367	.300	45,000	43,102	40,365	2,464	273	.300	43,102	—	—	—	—
Hudson	Total	23,399	—	—	29,252	27,129	2,052	71	—	29,250	—	—	—	2
	McLean	23,331	.125	34,885	29,165	27,046	2,048	71	.125	29,165	—	—	—	—
	Woodford	68	.128	34,885	87	83	4	—	.125	85	—	—	.003	2
Huey	Clinton	7,133	.157	11,250	11,199	9,682	1,281	236	.157	11,199	—	—	—	—
Hull	Pike	10,966	.046	5,000	5,044	4,701	206	137	.046	5,044	—	—	—	—
Humboldt	Coles	24,050	.083	20,000	20,010	18,319	1,557	134	.083	20,010	—	—	—	—
Hume	Edgar	10,657	.094	9,965	9,975	9,538	281	156	.094	9,975	—	—	—	—
Huntley	Total	32,736	—	—	166,630	141,944	24,413	273	—	98,210	—	—	—	68,420
	Kane	5,228	.509	166,357	26,613	25,822	728	63	.300	15,685	—	—	.209	10,928
	McHenry	27,508	.509	166,357	140,017	116,122	23,685	210	.300	82,525	—	—	.209	57,492
Hutsonville Twp.	Crawford	10,630	.137	14,500	14,510	8,956	5,422	132	.137	14,510	—	—	—	—
Hutton Twp.	Coles	6,810	.085	5,803	5,809	5,727	82	—	.085	5,809	—	—	—	—
Illiopolis	Sagamon	22,972	.067	15,370	15,381	12,444	2,747	190	.067	15,381	—	—	—	—
Industry	Total	22,798	—	—	29,123	28,684	439	—	—	28,731	—	—	—	392
	McDonough	19,144	.127	29,214	24,482	24,177	305	—	.125	24,090	—	—	.002	392
	Schuyler	3,654	.127	29,214	4,641	4,507	134	—	.127	4,641	—	—	—	—
Ipava	Fulton	7,595	.200	18,650	15,190	14,110	872	208	.200	15,190	—	—	—	—
Island Grove	Total	6,817	—	—	4,776	4,699	77	—	—	4,724	—	—	—	—
	Morgan	75	.070	4,750	52	52	—	—	.070	—	—	—	—	—
	Sangamon	6,742	.070	4,750	4,724	4,647	77	—	.070	4,724	—	—	—	—
Itasca	DuPage	76,839	.300	316,925	230,517	208,534	21,899	84	.300	230,517	—	—	—	—
Ivesdale	Total	13,598	—	—	11,586	11,354	116	116	—	11,586	—	—	—	—
	Champaign	12,767	.085	11,595	10,878	10,663	107	108	.085	10,878	—	—	—	—
	Piatt	831	.085	11,595	708	691	9	8	.085	708	—	—	—	—
Jefferson	Jefferson	47,748	.319	150,763	152,363	127,726	19,925	4,712	.241	114,977	—	—	.078	37,386
Joy	Mercer	12,523	.080	10,000	10,019	9,085	894	40	.080	10,019	—	—	—	—
Kaneville	Kane	14,663	.354	51,375	51,907	49,300	2,561	46	.238	34,927	—	—	.116	16,980
Kansas	Edgar	10,910	.184	20,000	20,020	18,986	935	99	.184	20,020	—	—	—	—
Kankakee	Kankakee	20,937	.219	45,000	45,853	35,438	10,146	269	.219	45,853	—	—	—	—
Kell	Total	4,719	—	—	14,157	12,283	1,409	465	—	14,157	—	—	—	—
	Jefferson	968	.300	15,525	2,905	2,606	188	111	.300	2,905	—	—	—	—
	Marion	3,751	.300	15,525	11,252	9,677	1,221	354	.300	11,252	—	—	—	—
Kempton	Total	13,653	—	—	12,559	11,944	586	29	—	12,559	—	—	—	—
	Ford	7,402	.092	12,500	6,809	6,296	490	23	.092	6,809	—	—	—	—
	Iroquois	1,977	.092	12,500	1,818	1,759	59	—	.092	1,818	—	—	—	—
	Livingston	4,274	.092	12,500	3,932	3,889	37	6	.092	3,932	—	—	—	—
Kendall Hill	Madison	2,712	.300	11,000	8,137	8,079	58	—	.300	8,137	—	—	—	—
Kewanee	Total	20,512	—	—	87,787	77,742	9,557	488	—	61,535	—	—	—	26,252
	Bureau	77	.426	87,520	326	206	120	—	.300	230	—	—	.126	96
	Henry	19,081	.428	87,520	81,666	72,319	8,859	488	.300	57,243	—	—	.128	24,423
	Stark	1,354	.428	87,520	5,795	5,217	578	—	.300	4,062	—	—	.128	1,733
Keyesport	Total	10,582	—	—	15,873	14,495	1,233	145	—	15,873	—	—	—	—
	Bond	5,726	.150	20,540	8,589	7,496	973	120	.150	8,589	—	—	—	—
	Clinton	4,524	.150	20,540	6,786	6,557	204	25	.150	6,786	—	—	—	—
	Fayette	332	.150	20,540	498	442	56	—	.150	498	—	—	—	—
Kickapoo	Vermilion	14,505	.209	30,280	30,307	26,938	3,091	278	.209	30,307	—	—	—	—
Kilbourne	Mason	7,267	.125	18,500	9,084	8,687	165	232	.125	9,084	—	—	—	—
Kinderhook	Pike	4,950	.096	4,725	4,752	4,489	155	108	.096	4,752	—	—	—	—
Kinmundy	Marion	14,190	.240	30,325	34,055	29,951	3,216	888	.240	34,055	—	—	—	—
Kirkand Comm.	DeKalb	25,813	.122	31,210	31,518	30,064	1,278	176	.069	17,889	—	—	.053	13,629
Knoxville	Knox	39,769	.105	41,300	41,759	39,320	2,078	361	.105	41,759	—	—	—	—
Lacon Spartland	Marshall	24,846	.100	24,500	24,736	23,628	990	118	.100	24,736	—	—	—	—
Ladd	Bureau	8,846	.300	37,725	26,537	24,637	1,511	389	.300	26,537	—	—	—	—
Lafayette	Total	8,391	—	—	22,822	22,473	295	54	—	7,216	—	—	—	15,606
	Henry	121	.272	22,507	328	326	2	—	.086	104	—	—	.186	224
	Knox	2,328	.272	22,508	6,332	6,252	76	4	.086	2,002	—	—	.186	4,330
	Stark	5,942	.272	22,508	16,162	15,895	217	50	.086	5,110	—	—	.186	11,052
LaHarpe	Total	19,724	—	—	24,650	23,836	707	107	—	24,650	—	—	—	—
	Hancock	15,634	.125	33,570	19,543	18,843	593	107	.125	19,543	—	—	—	—
	Henderson	3,854	.125	33,870	4,818	4,706	112	—	.125	4,818	—	—	—	—
	McDonough	236	.125	33,270	289	287	2	—	.125	289	—	—	—	—
Lake Springfield	Sangamon	13,139	.281	36,937	36,943	35,536	1,394	13	.281	36,942	—	—	—	—
Lake Villa	Lake	76,041	.247	187,400	187,822	181,814	5,708	300	.122	92,770	—	—	.125	95,052
Lake Zurich	Lake	73,671	.300	220,000	221,012	217,273	3,637	102	.150	110,506	—	—	.150	110,506
Lamard	Wayne	8,400	.083	7,003	7,006	6,780	157	69	.083	7,006	—	—	—	—
LaMoille	Bureau	15,843	.125	21,000	19,804	18,376	1,282	146	.125	19,804	—	—	—	—
La Motte Twp.	Crawford	12,068	.300	58,575	36,205	33,757	2,172	276	.300	36,205	—	—	—	—
Lanark	Carroll	24,697	.086	21,160	21,240	20,280	889	71	.086	21,240	—	—	—	—
Latham	Total	17,495	—	—	25,753	24,525	1,161	67	—	25,753	—	—	—	—
	Logan	15,280	.147	25,750	22,492	21,344	1,090	58	.147	22,492	—	—	—	—
	Macon	2,215	.147	25,750	3,261	3,181	71	9	.147	3,261	—	—	—	—
Lawrence-Allison	Lawrence	46,370	.200	168,300	92,740	85,733	6,214	793	.200	92,740	—	—	—	—
Leaf River	Ogle	9,365	.300	29,465	28,096	26,728	1,149	219	.300	28,096	—	—	—	—
Lee	Total	9,773	—	—	9,647	7,473	2,121	52	—	9,647	—	—	—	—
	DeKalb	4,908	.099	9,555	4,845	2,991	1,832	21	.099	4,845	—	—	—	—
	Lee	4,865	.099	9,550	4,802	4,482	289	31	.099	4,802	—	—	—	—
Leland	Total	21,481	—	—	32,437	30,752	1,517	168	—	32,437	—	—	—	—
	DeKalb	8,804	.151	32,425	13,294	13,171	123	—	.151	13,294	—	—	—	—
	LaSalle	12,677	.151	32,425	19,143	17,581	1,394	168	.151	19,143	—	—	—	—
Lemont	Total	110,675	—	—	357,728	293,621	62,795	1,312	—	282,815	—	—	—	74,913
	Cook	52,563	.307	161,367	161,367	129,516	31,134	717	.243	127,622	—	—	.064	33,745
	DuPage	11,998	.269	32,269	32,287	28,996	3,184	107	.213	25,520	—	—	.056	6,767
	Will	46,114	.356	349,146	164,074	135,109	28,477	488	.281	129,673	—	—	.075	34,401
Lena	Total	26,020	—	—	26,801	24,619	2,087	95	—	26,801	—	—	—	—
	Jo Daviess	36	.103	26,800	37	36	1	—	.103	37	—	—	—	—
	Stephenson	25,984	.103	26,800	26,764	24,583	2,086	95	.103	26,764	—	—	—	—

1)Rate of .003 extended on valuation of $58,636,219.

TABLE 9 — continued

Districts	County	Valuation (thousands of dollars)	Tax Rate %	Total Levy	Current Taxes Extended: Total	Real Estate	Person-alty	Rail-roads	Rate and Extension Breakdown: Corporate Rate %	Corporate Exten-sion	Bonds & Interest Rate %	Bonds & Interest Exten-sion	All Other Funds Rate %	All Other Funds Exten-sion
FIRE PROTECTION — continued														
Leroy	McLean	33,201	.067	21,760	22,179	21,287	808	84	.067	22,179	—	—	—	—
Leroy-Manchester Rural	Boone	3,518	.087	3,000	3,061	2,862	197	2	.087	3,061	—	—	—	—
Lewistown	Fulton	23,614	.206	48,450	48,645	43,806	4,327	512	.206	48,645	—	—	—	—
Lexington	McLean	34,268	.093	31,192	31,802	29,678	2,050	74	.093	31,802	—	—	—	—
Leyden	Cook	152,193	.715	1,215,293	1,088,180	978,042	104,644	5,494	.400	609,228	—	—	.315	478,952
Liberty	Adams	11,556	.207	23,865	23,876	23,010	866	—	.207	23,876	—	—	—	—
Libertyville	Lake	106,191	.416	440,000	441,755	398,414	42,353	988	.227	241,054	—	—	.189	200,701
Lima-Tioga	Total	12,067	—	—	15,083	14,528	555	—	—	15,083	—	—	—	—
	Adams	6,500	.125	15,130	8,125	7,796	329	—	.125	8,125	—	—	—	—
	Hancock	5,567	.125	15,130	6,958	6,732	226	—	.125	6,958	—	—	—	—
Limestone	Kankakee	25,180	.113	28,060	28,453	26,429	1,819	205	.080	20,144	—	—	.033	8,309
Limestone	Peoria	55,592	.229	127,279	127,307	113,960	13,006	341	.229	127,307	—	—	—	—
Lincoln	Coles	27,644	.255	70,550	70,576	66,486	2,613	1,477	.255	70,576	—	—	—	—
Lincoln-Rural	Total	70,517	—	—	95,691	88,579	6,085	1,027	—	77,497	—	—	—	18,194
	Dewitt	202	.136	95,302	273	230	43	—	.110	221	—	—	.026	52
	Logan	70,315	.136	95,302	95,418	88,349	6,042	1,027	.110	77,276	—	—	.026	18,142
Lincolnshire	Champaign	5,203	.240	12,500	12,498	12,440	58	—	.240	12,498	—	—	—	—
Lisbon-Seward	Kendall	22,693	.095	21,250	21,468	19,854	1,614	—	.095	21,468	—	—	—	—
Lisle	DuPage	260,336	.444	1,213,943	1,156,194	1,012,034	43,711	449	.300	781,009	.094	245,277	.050	129,908
Little Mackinaw	Tazewell	14,603	.171	25,000	25,000	24,041	584	374	.171	25,000	—	—	—	—
Little Rock Fox	Kendall	27,022	.079	21,000	21,212	15,811	5,319	82	.079	21,212	—	—	—	—
Little York	Total	10,868	—	—	7,065	6,755	310	—	—	7,065	—	—	—	—
	Henderson	2,158	.065	7,000	1,403	1,373	30	—	.065	1,403	—	—	—	—
	Warren	8,710	.065	7,000	5,662	5,382	280	—	.065	5,662	—	—	—	—
Loami	Sangamon	1,432	.300	5,879	4,291	4,077	210	4	.300	4,291	—	—	—	—
Lockport	Will	225,974	.529	1,144,372	1,167,414	826,225	337,450	3,739	.257	581,656	.022(1	22,405	.250	563,353
Loda	Total	11,950	—	—	12,189	11,562	530	97	—	12,189	—	—	—	—
	Ford	1,545	.102	12,010	1,576	1,567	9	—	.102	1,576	—	—	—	—
	Iroquois	10,405	.102	12,010	10,613	9,995	521	97	.102	10,613	—	—	—	—
Logan-Trivoli	Peoria	34,920	.125	51,200	43,650	42,149	1,424	77	.125	43,650	—	—	—	—
London Mills	Total	9,396	—	—	23,866	23,311	518	37	—	15,410	—	—	—	8,456
	Fulton	4,968	.254	23,715	12,618	12,265	316	37	.164	8,147	—	—	.090	4,471
	Knox	4,428	.254	23,715	11,248	11,046	202	—	.164	7,263	—	—	.090	3,985
Long Creek	Macon	37,416	.130	48,000	48,491	45,811	2,521	159	.130	48,491	—	—	—	—
Long Grove Rural	Total	111,104	—	—	223,601	211,878	11,636	87	—	142,664	—	—	—	80,937
	Cook	10,064	.254	222,428	25,562	24,856	706	—	.162	16,364	—	—	.092	9,198
	Lake	101,040	.196	215,950	198,039	187,022	10,930	87	.125	126,300	—	—	.071	71,739
Long Lake	Madison	32,190	.302	107,350	97,213	84,208	11,785	1,220	.300	96,569	—	—	.002	644
Long Point	Total	22,525	—	—	17,135	13,154	3,751	230	—	17,135	—	—	—	—
	Lasalle	1,009	.078	17,100	783	738	20	25	.078	783	—	—	—	—
	Livingston	21,516	.076	17,100	16,352	12,416	3,731	205	.076	16,352	—	—	—	—
Lorraine	Adams	3,573	.125	6,130	4,467	4,327	140	—	.125	4,467	—	—	—	—
Lostant	Total	14,810	—	—	10,279	9,813	373	93	—	10,279	—	—	—	—
	LaSalle	14,103	.069	10,260	9,788	9,334	365	89	.069	9,788	—	—	—	—
	Marshall	707	.069	10,260	491	479	8	4	.069	491	—	—	—	—
Lovington	Moultrie	16,228	.185	30,000	30,006	28,419	1,470	117	.185	30,006	—	—	—	—
Ludlow	Total	14,347	—	—	17,934	17,515	325	94	—	17,934	—	—	—	—
	Champaign	11,766	.125	30,425	14,708	14,382	254	72	.125	14,708	—	—	—	—
	Ford	2,581	.125	30,425	3,226	3,133	71	22	.125	3,226	—	—	—	—
Lynch	Vermilion	17,632	.151	26,500	26,539	21,260	4,411	868	.151	26,539	—	—	—	—
Lynnville	Ogle	15,700	.222	34,914	34,917	31,982	2,430	505	.222	34,917	—	—	—	—
McHenry	McHenry	157,204	.158	247,110	248,382	237,270	11,029	83	.158	248,382	—	—	—	—
McNabb	Total	10,714	—	—	20,352	19,600	582	170	—	20,352	—	—	—	—
	LaSalle	1,259	.187	20,000	2,350	2,329	21	—	.187	2,350	—	—	—	—
	Putnam	9,455	.190	20,000	18,002	17,271	561	170	.190	18,002	—	—	—	—
Mackinaw	Tazewell	17,653	.128	22,500	22,507	21,056	1,018	433	.128	22,507	—	—	—	—
Maeystown	Monroe	7,843	.231	18,065	18,117	15,990	457	1,670	.231	18,117	—	—	—	—
Magnolia	Total	7,235	—	—	9,045	8,882	157	6	—	9,045	—	—	—	—
	LaSalle	837	.125	13,000	1,047	1,036	6	5	.125	1,047	—	—	—	—
	Marshall	1,240	.125	13,000	1,550	1,525	25	—	.125	1,550	—	—	—	—
	Putnam	5,158	.125	13,000	6,448	6,321	126	1	.125	6,448	—	—	—	—
Malden	Bureau	13,617	.103	14,070	14,080	13,188	644	248	.103	14,080	—	—	—	—
Malta	DeKalb	21,252	.081	17,000	17,172	16,797	316	59	.081	17,172	—	—	—	—
Manchester Rural	Boone	5,292	.020	1,000	1,058	1,044	14	—	.020	1,058	—	—	—	—
Manhatten	Will	43,003	.237	100,000	102,002	81,165	20,247	590	.237	—	—	—	—	
Manlius	Bureau	14,081	.238	33,500	33,514	32,308	1,065	141	.238	33,514	—	—	—	—
Manteno	Kankakee	35,627	.278	97,190	99,043	92,562	5,535	946	.155	55,222	—	—	.123	43,821
Maple Park	Total	16,600	—	—	49,833	48,361	1,228	244	—	29,432	—	—	—	20,401
	DeKalb	6,091	.300	49,320	18,286	17,810	363	113	.177	10,800	—	—	.123	7,486
	Kane	10,509	.300	49,320	31,547	30,551	865	131	.177	18,632	—	—	.123	12,915
Maquon	Knox	8,762	.087	7,510	7,623	7,313	233	77	.087	7,623	—	—	—	—
Marengo	McHenry	66,268	.125	156,350	82,835	72,493	10,280	62	.125	82,835	—	—	—	—
Marine	Madison	15,128	.174	26,250	26,323	24,918	1,267	138	.119	18,002	—	—	.055	8,321
Marissa	Total	17,482	—	—	36,170	27,594	8,449	127	—	36,170	—	—	—	—
	Randolph	5,885	.207	36,290	12,176	6,372	5,804	—	.207	12,176	—	—	—	—
	St. Clair	9,904	.207	36,290	20,492	18,026	2,339	127	.207	20,492	—	—	—	—
	Washington	1,693	.207	36,290	3,502	3,196	306	—	.207	3,502	—	—	—	—
Maroa	Total	26,023	—	—	28,884	27,270	947	667	—	28,884	—	—	—	—
	DeWitt	6,508	.111	28,294	7,223	7.046	87	90	.111	7,223	—	—	—	—
	Macon	19,515	.111	28,594	21,661	20,224	860	577	.111	21,661	—	—	—	—
Marseilles	LaSalle	134,873	.044	59,642	59,749	48,191	11,524	34	.044	59,749	—	—	—	—
Marshall	Clark	29,762	.325	96,725	96,755	86,230	9,489	1,036	.325	96,755	—	—	—	—
Martinsville	Clark	8,966	.179	16,075	16,075	14,676	1,327	72	.179	16,075	—	—	—	—
Martinton	Iroquois	12,145	.246	49,340	26,840	24,574	514	1,752	.221	26,840	—	—	—	—
Maryville	Madison	11,029	.200	27,404	22,058	20,748	1,209	101	.200	22,058	—	—	—	—
Marywood	Total	17,269	—	—	30,566	28,908	1,658	—	—	30,566	—	—	—	—
	DuPage	1,093	.177	30,250	1,934	1,765	169	—	.177	1,934	—	—	—	—
	Kane	16,176	.177	30,250	28,632	27,143	1,489	—	.177	28,632	—	—	—	—
Mascoutah	St. Clair	13,057	.125	18,822	16,321	14,542	1,382	397	.125	16,321	—	—	—	—
Mason City	Total	30,844	—	—	38,555	34,796	3,575	184	—	38,555	—	—	—	—
	Mason	30,743	.125	39,900	38,429	34,670	3,575	184	.125	38,429	—	—	—	—
	Menard	101	.125	39,900	126	126	—	—	.125	126	—	—	—	—
Meadowbrook	Madison	3,749	.300	50,075	11,247	10,808	439	—	.300	11,247	—	—	—	—
Meadowview Woodlawn	Kankakee	—	—	—	—	NOT REPORTED		—	—	—	—	—	—	—
Mechanicsburg	Sangamon	12,847	.109	14,050	14,030	13,491	524	15	.109	14,030	—	—	—	—
Media Stronghurst Terre Haute	Henderson	15,285	.099	15,000	15,132	13,973	812	347	.099	15,132	—	—	—	—
Mendon	Adams	8,794	.125	11,410	10,993	10,696	247	50	.125	10,993	—	—	—	—
Mendota Troy Grove	Total	44,229	—	—	55,284	43,956	10,839	489	—	55,284	—	—	—	—
	Bureau	2,598	.125	55,216	3,245	2,922	250	73	.125	3,245	—	—	—	—
	LaSalle	41,631	.125	55,216	52,039	41,034	10,589	416	.125	52,039	—	—	—	—
Meredosia	Total	14,092	—	—	10,637	7,922	2,653	62	—	10,637	—	—	—	—
	Brown	53	.072	10,685	38	36	2	—	.072	38	—	—	—	—
	Cass	897	.075	10,685	675	640	35	—	.075	675	—	—	—	—
	Morgan	12,985	.075	10,685	9,778	7,100	2,616	62	.075	9,778	—	—	—	—
	Pike	157	.093	10,685	146	146	—	—	.093	146	—	—	—	—

1)Rate of .013 extended on valuation of $252,219.

TABLE 9 — continued

Districts	County	Valuation (thousands of dollars)	Tax Rate %	Total Levy	Current Taxes Extended: Total	Real Estate	Personalty	Railroads	Rate and Extension Breakdown: Corporate Rate %	Corporate Extension	Bonds & Interest Rate %	Bonds & Interest Extension	All Other Funds Rate %	All Other Funds Extension
FIRE PROTECTION — continued														
Metamora	Woodford	18,361	.006	1,000	1,010	976	31	3	.006	1,010	—	—	—	—
Metcalf	Edgar	13,637	.063	8,500	8,523	7,492	869	162	.063	8,523	—	—	—	—
Middletown	Total	8,531	—	—	9,009	8,675	295	39	—	9,009	—	—	—	—
	Logan	6,482	.106	9,000	6,845	6,589	236	20	.106	6,845	—	—	—	—
	Menard	2,049	.106	9,000	2,164	2,086	59	19	—	2,164	—	—	—	—
Midway	St. Clair	6,480	.300	42,570	19,440	17,413	2,027	—	.300	19,440	—	—	—	—
Milford	Iroquois	20,685	.246	49,340	50,885	46,579	3,102	1,204	.246	50,885	—	—	—	—
Milledgeville	Total	25,641	—	—	41,795	40,214	1,401	180	—	32,051	—	—	—	9,744
	Carroll	14,904	.163	51,200	24,293	23,109	1,024	160	.125	18,630	—	—	.038	5,663
	Ogle	636	.163	51,200	1,037	927	90	20	.125	795	—	—	.038	242
	Whiteside	10,101	.163	51,200	16,465	16,178	287	—	.125	12,626	—	—	.038	3,839
Miller Woods	Cook	8,368	.300	33,925	25,105	12,769	11,615	721	.300	25,105	—	—	—	—
Mill Shoals	Total	4,931	—	—	9,862	9,178	336	348	—	9,862	—	—	—	—
	Wayne	2,947	.200	10,642	5,893	5,483	262	148	.200	5,893	—	—	—	—
	White	1,984	.200	10,642	3,969	3,695	74	200	.200	3,969	—	—	—	—
Millstadt	St. Clair	12,658	.164	20,720	20,721	18,142	2,579	—	.164	20,721	—	—	—	—
Mineral	Bureau	8,382	.090	7,500	7,501	7,169	299	33	.090	7,501	—	—	—	—
Minooka	Total	101,829	—	—	86,799	77,967	8,600	232	—	86,799	—	—	—	—
	Grundy	94,255	.084	85,900	79,552	71,403	7,974	175	.084	79,552	—	—	—	—
	Kendall	5,819	.099	85,900	5,738	5,342	378	18	.099	5,738	—	—	—	—
	Will	1,755	.086	85,900	1,509	1,222	248	39	.086	1,509	—	—	—	—
Mitchell	Madison	20,043	.300	60,000	60,130	50,291	6,295	3,544	.300	60,130	—	—	—	—
Moecherville	Kane	9,072	.300	36,145	27,215	24,913	2,079	223	.300	27,215	—	—	—	—
Mokena	Total	40,107	—	—	93,303	86,964	6,087	252	—	93,303	—	—	—	—
	Cook	2,991	.279	92,700	8,344	7,073	1,148	123	.279	8,344	—	—	—	—
	Will	37,116	.229	90,000	84,959	79,891	4,939	129	.229	84,959	—	—	—	—
Momence	Kankakee	41,122	.136	55,000	55,926	51,039	3,638	1,249	.136	55,926	—	—	—	—
Monee	Will	22,482	.125	43,600	28,102	24,216	3,774	112	.125	28,102	—	—	—	—
Monroe	Ogle	9,317	.600	63,200	55,902	52,631	2,959	312	.300	27,951	—	—	.300	27,951
Montgomery	Kane	47,844	.259	122,566	123,819	110,000	13,346	473	.259	123,819	—	—	—	—
Montrose	Total	6,027	—	—	10,607	10,037	345	225	—	10,607	—	—	—	—
	Cumberland	2,039	.176	10,475	3,589	3,353	82	154	.176	3,589	—	—	—	—
	Effingham	1,785	.176	10,475	3,141	2,887	183	71	.176	3,141	—	—	—	—
	Jasper	2,203	.176	10,475	3,877	3,797	80	—	.176	3,877	—	—	—	—
Monticello	Piatt	30,392	.097	29,540	29,541	25,276	3,921	344	.097	29,541	—	—	—	—
Moro	Madison	1,097	.300	7,100	3,290	3,236	54	—	.300	3,290	—	—	—	—
Morris	Grundy	273,276	.021	57,600	57,935	55,722	2,189	24	.021	57,935	—	—	—	—
Morton Area	Tazewell	20,787	.053	10,900	10,913	10,018	647	248	.053	10,913	—	—	—	—
Mt. Auburn	Christian	17,643	.073	12,795	12,809	12,130	527	152	.073	12,809	—	—	—	—
Mt. Carroll	Total	18,067	—	—	31,074	28,951	1,848	275	—	31,074	—	—	—	—
	Carroll	17,764	.172	30,975	30,553	28,430	1,848	275	.172	30,553	—	—	—	—
	Jo Daviess	303	.172	30,975	521	521	—	—	.172	521	—	—	—	—
Mt. Hope-Funks Grove	McLean	29,579	.051	14,760	15,056	14,651	361	44	.051	15,056	—	—	—	—
Mt. Morris	Ogle	22,512	.187	42,000	42,007	36,594	5,322	91	.187	42,007	—	—	—	—
Mt. Prospect	Cook	3,372	.125	25,750	4,215	1,924	2,291	—	.125	4,215	—	—	—	—
Mt. Pulaski	Total	27,871	—	—	51,088	48,904	1,700	484	—	51,088	—	—	—	—
	Logan	27,710	.183	51,000	50,793	48,644	1,665	484	.183	50,793	—	—	—	—
	Macon	161	.183	51,000	295	260	35	—	.183	295	—	—	—	—
Mt. Zion	Macon	36,982	.270	99,000	100,000	93,089	6,546	365	.270	100,000	—	—	—	—
Moweaqua	Total	21,314	—	—	16,007	15,480	360	167	—	16,007	—	—	—	—
	Christian	4,611	.075	16,000	3,463	3,375	79	9	.075	3,463	—	—	—	—
	Shelby	16,703	.075	16,000	12,544	12,105	281	158	.075	12,544	—	—	—	—
Naperville	Total	86,540	—	—	108,175	92,481	15,240	454	—	108,175	—	—	—	—
	DuPage	67,443	.125	140,000	84,303	69,436	14,413	454	.125	84,303	—	—	—	—
	Will	19,097	.125	140,000	23,872	23,045	827	—	.125	23,872	—	—	—	—
Nashville	Washington	30,217	.070	22,558	21,152	18,419	2,468	265	.070	21,152	—	—	—	—
Nauvoo	Hancock	12,976	.125	25,985	16,219	15,859	360	—	.125	16,219	—	—	—	—
Neoga	Total	16,732	—	—	20,916	19,303	1,142	471	—	20,916	—	—	—	—
	Cumberland	11,712	.125	31,400	14,640	13,357	918	365	.125	14,640	—	—	—	—
	Shelby	5,020	.125	31,400	6,276	5,946	224	106	.125	6,276	—	—	—	—
Neponset	Total	10,584	—	—	24,193	22,313	1,529	351	—	24,193	—	—	—	—
	Bureau	9,058	.228	24,130	20,653	18,916	1,386	351	.228	20,653	—	—	—	—
	Stark	1,526	.232	24,130	3,540	3,397	143	—	.232	3,540	—	—	—	—
New Athens	Total	13,380	—	—	25,475	20,077	5,262	136	—	25,475	—	—	—	—
	Monroe	183	.190	25,475	348	306	42	—	.190	348	—	—	—	—
	St. Clair	13,197	.190	25,475	25,127	19,771	5,220	136	.190	25,127	—	—	—	—
New Berlin	Sangamon	11,425	.179	20,445	20,445	19,033	550	862	.179	20,445	—	—	—	—
New Boston Eliza	Mercer	11,257	.305	43,060	34,333	32,891	1,442	—	.300	33,770	—	—	.005	563
New Canton	Pike	8,942	.093	8,250	8,316	8,085	231	—	.093	8,316	—	—	—	—
New Douglas	Total	6,045	—	—	22,359	20,477	1,141	741	—	16,357	—	—	—	6,002
	Bond	1,082	.364	16,000	3,938	3,566	189	183	.265	2,864	—	—	.099	1,074
	Macoupin	10	.364	22,000	38	38	—	—	.265	28	—	—	.099	10
	Madison	4,425	.372	22,000	16,462	15,188	815	459	.273	12,068	—	—	.099	4,394
	Montgomery	528	.364	22,000	1,921	1,685	137	99	.265	1,397	—	—	.099	524
New Lenox	Will	95,016	.161	150,000	152,975	140,364	11,889	722	.161	152,975	—	—	—	—
New Milford	Total	14,715	—	—	35,684	30,091	5,317	276	—	35,684	—	—	—	—
	Ogle	1,067	.243	35,670	2,588	2,263	244	81	.243	2,588	—	—	—	—
	Winnebago	13,648	.243	35,670	33,096	27,828	5,073	195	.243	33,096	—	—	—	—
New Salem	McDonough	11,817	.300	41,137	35,482	34,677	531	274	.300	35,482	—	—	—	—
Newark	Total	21,606	—	—	44,743	41,362	3,250	131	—	32,136	—	—	—	12,607
	Kendall	16,537	.204	43,650	33,752	30,781	2,918	53	.147	24,243	—	—	.058	9,509
	LaSalle	5,069	.217	43,650	10,991	10,581	332	78	.156	7,893	—	—	.061	3,098
Newman	Douglas	19,222	.125	24,760	24,029	22,375	1,514	140	.125	24,029	—	—	—	—
Newport	Lake	25,623	.157	40,000	40,227	37,772	2,311	144	.157	40,227	—	—	—	—
Niantic	Total	16,625	—	—	16,176	15,531	491	154	—	16,176	—	—	—	—
	Christian	2,041	.097	16,000	1,986	1,952	34	—	.097	1,986	—	—	—	—
	Macon	14,584	.097	16,000	14,190	13,579	457	154	.097	14,190	—	—	—	—
Normandale	Tazewell	2,503	.125	6,000	3,129	2,277	800	52	.125	3,129	—	—	—	—
Norris City	White	8,076	.150	14,137	12,114	10,808	1,000	306	.150	12,114	—	—	—	—
No. Arlington	Cook	585	—	No Levy	—	—	—	—	—	—	—	—	—	—
No. Aurora	Kane	40,505	.354	141,777	143,267	129,231	13,753	283	.208	84,089	.020	7,939	.126	51,239
No. Boone Rural 3	Boone	23,240	.114	26,355	26,493	25,431	1,003	59	.114	26,493	—	—	—	—
No. Cairo	Alexander	1,439	.110	3,000	1,583	1,275	115	193	.110	1,583	—	—	—	—
No. Calhoun	Calhoun	7,035	.300	24,000	21,106	20,407	699	—	.300	21,106	—	—	—	—
No. Clay	Clay	17,968	.300	55,635	53,960	47,101	6,410	449	.300	53,960	—	—	—	—
No. Lake	Cook	78,886	.750	1,294,627	591,648	491,471	99,995	182	.400	315,861	—	—	.350	275,787
No. Leyden	Cook	83,849	—	No Levy	—	—	—	—	—	—	—	—	—	—
No. Maine	Cook	95,262	.948	887,538	855,780	818,529	36,895	356	.400	381,714	.108	55,961	.440	418,105
No. Palos	Cook	77,883	.612	581,679	476,642	439,221	37,342	79	.300	234,349	.108	83,880	.204	158,413
No. Park	Winnebago	85,174	.125	115,000	106,467	84,674	21,731	62	—	9,548	—	—	—	—
No. Scott	Total	7,624	—	—	9,531	8,389	674	468	—	9,531	—	—	—	—
	Morgan	13	.125	11,200	17	17	—	—	.125	17	—	—	—	—
	Scott	7,611	.125	11,200	9,514	8,372	674	468	.125	9,514	—	—	—	—
No. Tazewell	Tazewell	25,843	.125	33,500	32,304	30,471	1,827	5	.125	32,304	—	—	—	—
No. West Homer	Total	50,454	—	—	210,929	201,925	9,004	—	—	151,367	—	59,562	—	—
	Cook	1,358	.453	300,538	6,151	5,526	625	—	.300	4,080	.153	2,071	—	—
	Will	49,096	.417	290,662	204,778	196,399	8,379	—	.300	147,287	.117	57,491	—	—

TABLE 9 — continued

Districts	County	Valuation (thousands of dollars)	Tax Rate %	Total Levy	Current Taxes Extended				Rate and Extension Breakdown					
									Corporate		Bonds & Interest		All Other Funds	
					Total	Real Estate	Person-alty	Rail-roads	Rate %	Exten-sion	Rate %	Exten-sion	Rate %	Exten-sion
FIRE PROTECTION — continued														
North Westmont	DuPage	8,777	.300	30,000	26,330	25,593	737	—	.300	26,330	—	—	—	—
Northbrook Rural	Cook	73,947	.543	401,500	401,535	356,256	44,942	337	.296	219,032	—	—	.247	182,503
Northside	Sangamon	12,205	.300	39,530	36,565	32,323	3,887	355	.300	36,565	—	—	—	—
Northside	St. Clair	5,305	.185	9,800	9,798	9,798	—	—	.185	9,798	—	—	—	—
Northwest	Winnebago	19,283	.300	84,150	57,848	53,473	4,328	47	.300	57,848	—	—	—	—
Northern Platt	Total	23,778	—	—	19,022	17,384	1,377	261	—	19,022	—	—	—	—
	Champaign	1,358	.080	19,000	1,086	879	204	3	.080	1,086	—	—	—	—
	DeWitt	340	.080	19,000	272	269	3	—	.080	272	—	—	—	—
	McLean	837	.080	19,000	670	622	36	12	.080	670	—	—	—	—
	Piatt	21,243	.080	19,000	16,994	15,614	1,134	246	.080	16,994	—	—	—	—
Norwood Park	Cook	149,351	.684	1,020,884	1,021,563	941,181	80,382	—	.287	429,236	—	—	.397	592,326
Nottingham	Cook	—	—	—	Dissolved	—	—	—	—	—	—	—	—	—
Nunda Rural	McHenry	14,501	.486	72,940	70,477	63,718	6,759	—	.300	43,504	—	—	.186	26,973
Oak Grove	Peoria	3,730	.113	4,200	4,215	4,115	100	—	.113	4,215	—	—	—	—
Oakland Community	Total	12,718	—	—	40,012	36,335	1,910	1,767	—	20,051	—	—	—	19,961
	Coles	10,153	.315	40,000	31,942	28,388	1,823	1,731	.118	11,981	—	—	.197	19,961
	Douglas	2,565	.315	40,000	8,070	7,947	87	36	.315	8,070	—	—	—	—
Oblong	Crawford	13,822	.290	40,000	40,016	35,807	4,061	148	.290	40,016	—	—	—	—
Octavia	McLean	51,513	.094	47,640	48,577	46,439	2,022	116	.094	48,577	—	—	—	—
Odell	Livingston	20,588	.098	20,000	20,176	18,686	1,408	82	.098	20,176	—	—	—	—
Odin	Marion	6,282	.264	18,560	16,584	13,991	2,133	460	.225	14,134	.039	2,450	—	—
O'Fallon-Shiloh Valley Casey	St. Clair	14,256	.199	28,411	28,413	25,523	2,556	334	.199	28,413	—	—	—	—
Ogden Royal	Total	19,839	—	—	44,043	41,506	1,989	548	—	44,043	—	—	—	—
	Champaign	15,836	.222	44,054	35,156	33,052	1,597	507	.222	35,156	—	—	—	—
	Vermilion	4,003	.222	44,054	8,887	8,454	392	41	.222	8,887	—	—	—	—
Oglesby	LaSalle	6,038	.102	6,150	6,153	5,553	535	65	.102	6,153	—	—	—	—
Ogle-Lee	Total	40,963	—	—	111,051	99,962	9,913	1,176	—	107,979	—	—	—	3,072
	Lee	10,567	.271	110,950	28,647	27,523	821	303	.264	27,855	—	—	.007	792
	Ogle	30,396	.271	110,950	82,404	72,439	9,092	873	.264	80,124	—	—	.007	2,280
Ohio	Total	14,423	—	—	14,957	14,012	869	76	—	14,957	—	—	—	—
	Bureau	10,225	.104	14,730	10,603	9,779	748	76	.104	10,603	—	—	—	—
	Lee	4,198	.104	14,730	4,354	4,233	121	—	.104	4,354	—	—	—	—
Okawville	Washington	10,652	.092	9,770	9,800	9,301	336	163	.092	9,800	—	—	—	—
Olive	Madison	6,747	.550	44,000	37,106	32,977	2,518	1,611	.300	20,240	—	—	.250	16,866
Olney	Richland	14,381	.100	16,300	14,381	11,803	2,480	98	.100	14,381	—	—	—	—
Olympia-Gardens	Cook	1,316	.300	5,150	3,947	3,620	327	—	.300	3,947	—	—	—	—
Onarga	Iroquois	15,348	.489	79,400	13,813	12,613	1,015	185	.090	13,813	—	—	—	—
Oneida	Knox	27,094	.293	78,450	79,387	75,454	3,108	825	.265	71,800	—	—	.028	7,587
Ontarioville	Total	105,755	—	—	268,269	254,446	13,797	26	—	241,235	—	27,034	—	—
	Cook	59,220	.336	231,201	198,978	186,328	12,632	18	.300	178,133	.036	20,845	—	—
	DuPage	46,535	.149	69,235	69,291	68,118	1,165	8	.136	63,102	.013	6,189	—	—
Orangeville	Stephenson	9,789	.286	27,965	27,966	27,294	579	93	.286	27,966	—	—	—	—
Oregon	Ogle	40,369	.150	188,500	60,554	50,662	9,567	325	.150	60,554	—	—	—	—
Orion	Total	29,560	—	—	30,150	27,829	2,148	173	—	20,691	—	—	—	9,459
	Henry	24,628	.102	29,700	25,120	23,192	1,755	173	.070	17,239	—	—	.032	7,881
	Rock Island	4,932	.102	29,700	5,030	4,637	393	—	.070	3,452	—	—	.032	1,578
Orland	Cook	147,991	.334	493,370	494,290	440,512	53,031	747	.260	386,108	—	—	.074	108,182
Osco	Henry	19,861	.201	45,000	39,920	38,161	1,691	68	.125	24,826	—	—	.076	15,094
Oswego	Total	132,665	—	—	124,577	105,969	18,409	199	—	124,577	—	—	—	—
	Kendall	128,116	.094	122,300	120,301	102,645	17,488	168	.094	120,301	—	—	—	—
	Will	4,549	.094	122,300	4,276	3,324	921	31	.094	4,276	—	—	—	—
Otto	Total	16,408	—	—	80,238	71,581	7,827	830	—	34,130	—	—	—	46,108
	Iroquois	1,655	.489	79,400	8,095	7,462	475	158	.208	3,443	—	—	.281	4,652
	Kankakee	14,753	.489	79,400	72,143	64,119	7,352	672	.208	30,687	—	—	.281	41,456
Owaneco	Christian	14,302	.125	21,640	17,878	17,175	572	131	.125	17,878	—	—	—	—
Oxford	Henry	14,287	.151	21,532	21,574	19,483	1,844	247	.081	11,573	—	—	.070	10,001
Palatine Rural	Cook	116,999	.501	585,849	586,167	555,721	29,998	448	.286	334,267	—	—	.215	251,900
Palos	Cook	57,856	.297	171,422	171,831	155,426	15,853	552	.164	94,883	—	—	.133	76,948
Palos Heights	Cook	64,583	.345	222,789	222,813	201,780	21,033	—	.198	127,875	—	—	.147	94,938
Papineau	Iroquois	6,526	.300	19,460	19,580	17,903	316	1,361	.300	19,580	—	—	—	—
Paris	Edgar	69,673	.139	97,000	97,053	90,578	5,769	706	.139	97,053	—	—	—	—
Park Ridge Manor	Cook	4,328	.400	18,849	17,314	17,033	281	—	.400	17,314	—	—	—	—
Patoka	Total	20,305	—	—	16,492	8,259	8,183	50	—	16,492	—	—	—	—
	Clinton	285	.084	16,835	239	237	2	—	.084	239	—	—	—	—
	Fayette	1,524	.047	16,800	716	686	30	—	.047	716	—	—	—	—
	Marion	18,496	.084	16,835	15,537	7,336	8,151	50	.084	15,537	—	—	—	—
Pawnee	Total	18,767	—	—	26,779	25,470	893	416	—	26,779	—	—	—	—
	Christian	1,506	.143	26,780	2,150	1,832	63	255	.143	2,150	—	—	—	—
	Montgomery	135	.143	26,780	193	193	—	—	.143	193	—	—	—	—
	Sangamon	17,126	.143	26,780	24,436	23,445	830	161	.143	24,436	—	—	—	—
Pawpaw	Total	18,440	—	—	51,260	49,360	1,474	426	—	51,260	—	—	—	—
	DeKalb	6,389	.278	50,740	17,760	17,388	289	83	.278	17,760	—	—	—	—
	Lee	12,051	.278	50,740	33,500	31,972	1,185	343	.278	33,500	—	—	—	—
Paxton	Ford	26,809	.125	38,000	33,513	30,514	2,670	329	.125	33,513	—	—	—	—
Payson Fall Creek	Adams	15,873	.120	19,050	19,063	18,388	556	119	.120	19,063	—	—	—	—
Pearl City	Total	15,569	—	—	26,996	25,969	1,027	—	—	20,987	—	—	—	6,009
	JoDaviess	492	.173	26,975	853	845	8	—	.135	663	—	—	.038	190
	Stephenson	15,077	.173	26,975	26,143	25,124	1,019	—	.135	20,324	—	—	.038	5,819
Pecatonica	Total	26,484	—	—	44,558	39,605	4,887	96	—	33,133	—	—	—	11,425
	Stephenson	4,510	.114	44,650	5,159	4,939	207	13	.085	3,842	—	—	.029	1,317
	Winnebago	21,974	.179	44,650	39,399	34,636	4,680	83	.133	29,291	—	—	.046	10,108
Pembroke	Kankakee	8,795	.300	40,000	26,385	24,842	1,465	78	.300	26,385	—	—	—	—
Peotone	Will	38,352	.285	107,100	109,227	97,408	11,698	121	.155	59,561	—	—	.130	49,666
Pesotum	Total	15,363	—	—	7,990	7,764	186	40	—	7,990	—	—	—	—
	Champaign	14,391	.052	8,000	7,484	7,289	161	34	.052	7,484	—	—	—	—
	Douglas	972	.052	8,000	506	475	25	6	.052	506	—	—	—	—
Philo	Champaign	21,700	.069	15,050	15,060	14,603	324	133	.069	15,060	—	—	—	—
Pilot	Total	44,890	—	—	27,384	18,708	8,464	212	—	27,384	—	—	—	—
	Iroquois	2,489	.061	27,000	1,519	1,519	—	—	.061	1,519	—	—	—	—
	Kankakee	42,401	.061	27,000	25,865	17,189	8,464	212	.061	25,865	—	—	—	—
Pinckneyville	Perry	33,944	.107	36,390	36,320	26,973	8,545	802	.107	36,320	—	—	—	—
Pingree Grove	Kane	31,775	.300	94,436	95,419	91,606	3,528	285	.169	53,794	—	—	.131	41,625
Piper City	Ford	18,549	.125	22,952	23,187	21,875	1,021	291	.125	23,187	—	—	—	—
Plainfield	Total	117,476	—	—	238,307	211,826	25,525	956	—	238,307	—	—	—	—
	Kendall	5,083	.228	232,360	11,610	11,261	349	—	.228	11,610	—	—	—	—
	Will	112,393	.202	232,360	226,697	200,565	25,176	956	.202	226,697	—	—	—	—
Pleasant Hill	Total	16,229	—	—	24,344	21,218	2,991	135	—	24,344	—	—	—	—
	Calhoun	1,410	.150	24,250	2,115	1,965	150	—	.150	2,115	—	—	—	—
	Pike	14,819	.150	24,250	22,229	19,253	2,841	135	.150	22,229	—	—	—	—
Pleasant Plains	Total	23,377	—	—	14,514	13,977	429	108	—	14,514	—	—	—	—
	Menard	498	.062	14,500	309	308	1	—	.062	309	—	—	—	—
	Sangamon	22,879	.062	14,500	14,205	13,669	428	108	.062	14,205	—	—	—	—
Pleasant View	Tazewell	8,886	.062	5,500	5,500	5,347	116	37	.062	3,500	—	—	—	—
Pleasant View	Total	201,271	—	—	689,595	596,609	91,618	1,368	—	601,180	—	6,513	—	81,902
	Cook	190,470	.338	643,087	643,789	551,570	90,851	1,368	.295	561,887	—	—	.043	81,902
	DuPage	10,801	.424	45,791	45,806	45,039	767	—	.364	39,293	.060	6,513	—	—
Pocohantas-Old Ripley	Bond	10,236	.125	19,425	12,795	11,888	781	126	.125	12,795	—	—	—	—

TABLE 9 — continued

Districts	County	Valuation (thousands of dollars)	Tax Rate %	Total Levy	Current Taxes Extended: Total	Real Estate	Personalty	Railroads	Rate and Extension Breakdown: Corporate Rate %	Corporate Extension	Bonds & Interest Rate %	Bonds & Interest Extension	All Other Funds Rate %	All Other Funds Extension
FIRE PROTECTION — continued														
Point	Calhoun	5,448	.277	15,000	15,092	14,778	314	—	.277	15,092	—	—	—	—
Polo	Total	32,654	—	—	59,114	54,901	3,820	393	—	59,114	—	—	—	—
	Carroll	299	.193	59,050	577	572	5	—	.193	577	—	—	—	—
	Lee	53	.181	59,050	95	93	2	—	.181	95	—	—	—	—
	Ogle	32,113	.181	59,050	58,092	53,887	3,812	393	.181	58,092	—	—	—	—
	Whiteside	189	.185	59,050	350	349	1	—	.185	350	—	—	—	—
Pontiac	Livingston	41,327	.080	32,800	33,062	28,013	4,673	376	.080	33,062	—	—	—	—
Powerton	Tazewell	64,956	—	No Levy	—	—	—	—	—	—	—	—	—	—
Prairie	Madison	6,499	.125	12,895	8,124	7,863	261	—	.125	8,124	—	—	—	—
Prairie DuPont	St.Clair	5,953	.684	42,635	40,688	26,992	7,542	6,154	.298	17,757	.036	2,161	.350	20,770
Princeton	Bureau	24,041	.125	30,000	30,004	27,480	2,365	159	.125	30,004	—	—	—	—
Prophetstown	Total	35,179	—	—	57,694	52,318	5,147	229	—	46,437	—	—	—	11,257
	Henry	7,643	.164	57,315	12,535	11,211	1,324	—	.132	10,089	—	—	.032	2,446
	Whiteside	27,536	.164	57,315	45,159	41,107	3,823	229	.132	36,348	—	—	.032	8,811
Prospect Heights Rural	Cook	22,285	.469	101,566	99,446	92,205	7,236	5	.300	66,967	.169(1	32,479	—	—
Randolph	Total	24,128	—	—	18,362	17,529	779	54	—	18,462	—	—	—	—
	DeWitt	674	.076	16,000	513	496	7	10	.076	513	—	—	—	—
	McLean	23,454	.076	18,000	17,849	17,033	772	44	.076	17,849	—	—	—	—
Rankin	Total	20,954	—	—	32,248	30,232	997	1,019	—	26,216	—	—	—	6,032
	Ford	3,682	.154	33,000	5,659	5,507	51	101	.125	4,602	—	—	.029	1,057
	Iroquois	4,279	.154	33,000	6,590	6,310	99	181	.125	5,349	—	—	.029	1,241
	Vermilion	12,993	.154	33,000	19,999	18,415	847	737	.125	16,265	—	—	.029	3,734
Rapids City	Rock Island	13,674	.119	16,160	16,272	14,803	1,437	32	.103	14,084	—	—	.016	2,188
Raymond	Total	15,811	—	—	29,188	27,315	1,085	788	—	29,188	—	—	—	—
	Macoupin	111	.185	29,150	206	206	—	—	.185	206	—	—	—	—
	Montgomery	15,700	.185	29,150	28,982	27,109	1,085	788	.185	28,982	—	—	—	—
Reynolds	Total	15,002	—	—	13,953	13,231	722	—	—	13,953	—	—	—	—
	Mercer	5,690	.093	13,800	5,292	5,194	98	—	.093	5,292	—	—	—	—
	Rock Island	9,312	.093	13,800	8,661	8,037	624	—	.093	8,661	—	—	—	—
Richmond	McHenry	16,818	.200	42,950	33,636	31,491	1,923	222	.200	33,636	—	—	—	—
Richwoods	Calhoun	3,715	.125	12,000	4,644	4,378	266	—	.125	4,644	—	—	—	—
Richwoods	Peoria	10,472	.084	8,700	8,797	7,879	909	9	.084	8,797	—	—	—	—
Ridgefarm	Vermilion	9,870	.157	15,440	15,496	14,461	557	478	.154	15,190	—	—	.003	.306
Ridge Lake	Mason	3,616	.125	4,500	4,505	4,351	118	36	.125	4,505	—	—	—	—
Rio	Knox	8,734	.210	18,100	18,341	17,219	851	271	.114	9,957	—	—	.096	8,384
Rivoli	Mercer	9,165	.224	24,030	20,530	19,334	1,066	130	.125	11,457	—	—	.099	9,073
Riverside Lawn	Cook	454	.174	787	790	745	45	—	.174	790	—	—	—	—
Riverton Area	Sangamon	11,645	.103	12,000	11,993	11,320	588	85	.103	11,993	—	—	—	—
Robert Melvin	Total	25,860	—	—	32,326	31,275	943	108	—	32,326	—	—	—	—
	Ford	23,761	.125	38,700	29,702	28,732	862	108	.125	29,702	—	—	—	—
	Livingston	2,099	.125	38,700	2,624	2,543	81	—	.125	2,624	—	—	—	—
Roberts Park	Cook	68,443	.687	493,800	470,206	440,804	28,553	849	.300	205,740	—	—	.387	264,466
Robinson Twp.	Crawford	53,355	.051	27,085	27,105	20,683	6,360	62	.051	27,105	—	—	—	—
Rochester	Total	33,518	—	—	48,983	47,124	1,563	296	—	48,983	—	—	—	—
	Christian	29	.146	49,000	43	43	—	—	.146	43	—	—	—	—
	Sangamon	33,489	.146	49,000	48,940	47,081	1,563	296	.146	48,940	—	—	—	—
Rock City	Stephenson	8,338	.301	25,084	25,097	24,286	767	44	.162	13,507	—	—	.139	11,590
Rock Falls	Total	29,994	—	—	33,893	28,066	5,525	302	—	33,893	—	—	—	—
	Lee	6,307	.113	33,000	7,127	5,308	1,597	222	.113	7,127	—	—	—	—
	Whiteside	23,687	.113	33,000	26,766	22,758	3,928	80	.113	26,766	—	—	—	—
Rock River	Winnebago	8,933	.060	7,230	5,360	4,718	642	—	.060	5,360	—	—	—	—
Rockland	Lake	18,613	.300	56,950	55,841	51,153	4,418	270	.300	55,841	—	—	—	—
Rockton	Winnebago	35,162	.300	123,000	105,486	92,726	12,583	177	.300	105,486	—	—	—	—
Rolling Acres	Champaign	2,385	.300	7,200	7,154	7,014	140	—	.300	7,154	—	—	—	—
Roodhouse	Total	17,830	—	—	22,288	20,992	1,049	247	—	22,288	—	—	—	—
	Greene	16,072	.125	34,540	20,090	18,851	1,000	239	.125	20,090	—	—	—	—
	Scott	1,758	.125	34,540	2,198	2,141	49	8	.125	2,198	—	—	—	—
Roselle	Total	40,305	—	—	126,172	118,294	7,792	86	—	120,513	—	—	—	5,659
	Cook	19,171	.324	62,056	62,114	56,176	5,914	24	.310	59,372	—	—	.014	2,742
	DuPage	21,134	.303	64,033	64,058	62,118	1,878	62	.289	61,141	—	—	.014	2,917
Roseville	Total	35,988	—	—	41,746	40,456	1,075	215	—	41,386	—	—	—	360
	Henderson	80	.116	41,350	93	90	3	—	.115	92	—	—	.001	1
	Warren	35,908	.116	41,350	41,653	40,366	1,072	215	.115	41,294	—	—	.001	359
Rosewood Heights	Madison	15,259	.309	47,237	47,448	44,841	2,607	—	.280	42,725	.029	4,723	—	—
Rutland	Kane	29,666	.411	120,800	122,016	117,256	4,688	72	.297	88,227	—	—	.114	33,789
Rutland	Total	4,785	—	—	3,967	3,790	148	29	—	3,967	—	—	—	—
	LaSalle	3,073	.083	4,000	2,548	2,400	119	29	.083	2,548	—	—	—	—
	Marshall	1,712	.083	4,000	1,419	1,390	29	—	.083	1,419	—	—	—	—
St. Anne	Kankakee	13,769	.441	59,550	60,722	52,956	5,667	2,099	.240	33,046	—	—	.201	27,676
St. Charles	Total	85,151	—	—	246,342	238,232	7,673	437	—	246,342	—	—	—	—
	DuPage	6,120	.289	243,891	17,706	16,515	944	247	.289	17,706	—	—	—	—
	Kane	79,031	.289	243,891	228,636	221,717	6,729	190	.289	228,636	—	—	—	—
St. Elmo	Total	21,229	—	—	15,285	11,734	3,233	318	—	15,285	—	—	—	—
	Effingham	54	.072	15,000	39	39	—	—	.072	39	—	—	—	—
	Fayette	21,175	.072	15,000	15,246	11,695	3,233	318	.072	15,246	—	—	—	—
St. Jacob	Madison	12,136	.305	37,000	37,016	33,827	2,830	359	.206	25,001	—	—	.099	12,015
St. Joseph-Stanton	Champaign	35,059	.114	39,900	39,897	38,459	1,049	389	.114	39,897	—	—	—	—
St. Peter	Total	9,584	—	—	20,127	17,459	1,943	725	—	10,159	—	9,968	—	—
	Effingham	511	.210	19,760	1,074	1,055	19	—	.106	542	.104	532	—	—
	Fayette	9,073	.210	19,760	19,053	16,404	1,924	725	.106	9,617	.104	9,436	—	—
St. Rose	Total	9,148	—	—	21,039	20,353	686	—	—	21,039	—	—	—	—
	Clinton	9,007	.230	21,100	20,715	20,029	686	—	.230	20,715	—	—	—	—
	Madison	141	.230	21,100	324	324	—	—	.230	324	—	—	—	—
Salem	Marion	50,193	.366	188,983	183,707	156,359	24,010	3,338	.300	150,579	.031	15,560	.035	17,568
Salina	Kankakee	7,427	.111	8,100	8,244	7,843	401	—	.111	8,244	—	—	—	—
Sandoval	Total	12,544	—	—	32,613	28,153	3,497	963	—	28,224	—	4,389	—	—
	Clinton	5,036	.260	36,755	13,093	11,335	1,258	500	.225	11,331	.035	1,762	—	—
	Marion	7,508	.260	36,755	19,520	16,818	2,239	463	.225	16,893	.035	2,627	—	—
Sandwich	Total	39,881	—	—	46,479	43,158	3,218	103	—	46,479	—	—	—	—
	DeKalb	27,608	.117	46,000	32,163	29,788	2,308	67	.117	32,163	—	—	—	—
	Kendall	5,992	.117	46,000	6,980	6,284	660	36	.117	6,980	—	—	—	—
	LaSalle	6,281	.117	46,000	7,336	7,086	250	—	.117	7,336	—	—	—	—
Sangamon Valley	Champaign	49,967	.110	54,797	54,764	45,914	8,617	233	.110	54,764	—	—	—	—
San Jose	Total	14,772	—	—	23,667	22,874	595	198	—	23,667	—	—	—	—
	Logan	5,146	.125	24,575	6,433	6,093	286	54	.125	6,433	—	—	—	—
	Mason	9,626	.125	24,575	12,032	11,683	250	99	.125	12,032	—	—	—	—
	Tazewell	4,162	.125	24,575	5,202	5,098	59	45	.125	5,202	—	—	—	—
Santa Fe	Clinton	6,425	.161	10,396	10,344	9,961	159	224	.161	10,344	—	—	—	—
Saunemin	Livingston	20,159	.087	17,535	17,538	16,032	1,160	346	.087	17,538	—	—	—	—
Savanna	Carroll	5,165	.300	17,950	15,496	13,630	971	895	.300	15,496	—	—	—	—
Saybrook Arrowsmith	McLean	23,604	.108	25,000	25,493	24,006	1,174	313	.108	25,493	—	—	—	—
Scales Mound	Jo Daviess	22,988	.285	74,500	65,493	63,471	1,759	263	.200	45,976	.085	19,517	—	—
Schaeferville	Tazewell	3,313	.619	22,968	20,512	20,431	81	—	.300	9,940	.271	8,969	.048	1,603
Seaton Comm.	Total	12,242	—	—	8,080	7,832	248	—	—	8,080	—	—	—	—
	Henderson	1,689	.066	8,000	1,115	1,089	26	—	.066	1,115	—	—	—	—
	Mercer	10,016	.066	8,000	6,611	6,398	213	—	.066	6,611	—	—	—	—
	Warren	537	.066	8,000	354	345	9	—	.066	354	—	—	—	—

TABLE 9 — continued

Districts	County	Valuation (thousands of dollars)	Tax Rate %	Total Levy	Current Taxes Extended: Total	Real Estate	Personalty	Railroads	Rate and Extension Breakdown: Corporate: Rate %	Extension	Bonds & Interest: Rate %	Extension	All Other Funds: Rate %	Extension
FIRE PROTECTION — continued														
Seatonville	Bureau	5,410	.112	6,055	6,059	5,666	344	49	.112	6,059	—	—	—	—
Secor	Woodford	13,365	.097	13,000	13,005	12,369	582	54	.097	13,005	—	—	—	—
Seneca	Total	135,310	—	—	68,467	56,887	11,557	23	—	68,467	—	—	—	—
	Grundy	13,984	.051	67,775	7,076	6,280	782	14	.051	7,076	—	—	—	—
	LaSalle	121,326	.051	67,775	61,391	50,607	10,775	9	.051	61,391	—	—	—	—
Serena	LaSalle	40,188	.162	65,000	65,024	45,333	19,553	138	.162	65,024	—	—	—	—
Sessor	Total	21,091	—	—	63,273	53,137	8,062	2,074	—	63,273	—	—	—	—
	Franklin	15,261	.300	65,689	45,784	37,450	6,559	1,775	.300	45,784	—	—	—	—
	Jefferson	5,830	.300	65,689	17,489	15,687	1,503	299	.300	17,489	—	—	—	—
Seven Hickory Morgan	Coles	15,612	.059	9,225	9,227	8,914	123	190	.059	9,227	—	—	—	—
Shabbona	DeKalb	14,329	.206	29,250	29,533	28,244	1,107	182	.148	21,150	—	—	.058	8,383
Shannon	Total	16,668	—	—	31,835	30,895	764	176	—	26,334	—	—	—	5,501
	Carroll	11,042	.191	29,200	21,090	20,327	627	136	.158	17,446	—	—	.033	3,644
	Ogle	1,893	.191	29,200	3,616	3,546	54	16	.158	2,991	—	—	.033	625
	Stephenson	3,733	.191	29,200	7,129	7,022	83	24	.158	5,897	—	—	.033	1,232
Sheffield	Bureau	8,393	.290	24,300	24,307	22,687	1,396	224	.290	24,307	—	—	—	—
Shelbyville	Shelby	42,157	.200	84,255	84,314	75,633	7,198	1,483	.186	78,328	—	—	.014	5,986
Sheldon	Iroquois	16,659	.175	28,280	29,154	27,826	856	472	.175	29,154	—	—	—	—
Sheridan	LaSalle	4,121	.300	16,180	12,362	11,291	943	128	.300	12,362	—	—	—	—
Sherman	Sangamon	15,872	.246	36,541	39,012	37,714	957	341	.246	39,012	—	—	—	27,174
Sherrard	Total	14,302	—	—	27,174	26,426	748	—	—	13,587	—	—	—	13,587
	Mercer	11,764	.190	29,000	22,352	21,699	653	—	.095	11,176	—	—	.095	11,176
	Rock Island	2,538	.190	27,000	4,822	4,727	95	—	.095	2,411	—	—	.095	2,411
Shields	Lake	2,123	—	No Levy	—	—	—	—	—	—	—	—	—	—
Sidney	Champaign	14,614	.136	21,100	19,875	18,278	1,048	549	.125	18,267	—	—	.011	1,608
Sigel	Total	9,954	—	—	11,408	10,605	666	137	—	11,408	—	—	—	—
	Cumberland	3,416	.115	11,400	3,915	3,555	360	—	.115	3,915	—	—	—	—
	Effingham	2,691	.115	11,400	3,084	2,964	78	42	.115	3,084	—	—	—	—
	Shelby	3,847	.115	11,400	4,409	4,086	228	95	.115	4,409	—	—	—	—
Signal Hill	St. Clair	25,920	.187	48,350	48,341	45,356	2,781	204	.187	48,341	—	—	—	—
Smithfield	Fulton	5,662	.144	8,090	8,096	7,827	179	90	.144	8,096	—	—	—	—
Smithton	St. Clair	8,335	.125	14,000	10,418	10,362	56	—	.125	10,418	—	—	—	—
Somonauk	Total	29,205	—	—	43,445	31,670	1,570	205	—	39,079	—	—	—	4,366
	DeKalb	14,128	.158	45,760	22,352	21,330	881	141	.143	20,233	—	—	.015	2,119
	LaSalle	15,077	.140	45,760	21,093	10,340	689	64	.125	18,846	—	—	.015	2,247
S.E. Marion	Marion	9,435	.190	20,440	17,927	16,658	937	332	.161	15,191	.029	2,736	—	—
South Elgin	Kane	47,756	.426	201,600	203,633	193,943	9,535	155	.267	127,271	—	—	.160	76,362
South Lawn	Sangamon	9,720	.300	34,754	29,160	28,978	178	4	.300	29,160	—	—	—	—
South Macon	Macon	27,683	.137	37,665	37,898	35,824	1,404	670	.125	34,603	—	—	.012	3,294
South Moline	Rock Island	9,211	.125	14,557	11,513	9,621	1,892	—	.125	11,513	—	—	—	—
South Oak Knolls	Sangamon	17,071	.300	58,648	51,209	50,841	368	—	.300	51,209	—	—	—	—
South Park	Kane	10,463	.290	30,000	30,300	29,367	933	—	.290	30,300	—	—	—	—
South Roxana	Madison	6,135	.300	45,300	18,404	14,184	4,180	40	.300	18,404	—	—	—	—
South Westmont	DuPage	21,781	.125	30,000	27,226	106	26,330	790	.125	27,226	—	—	—	—
South Wheatland	Macon	13,758	.299	40,700	41,109	38,236	2,255	618	.299	41,109	—	—	—	—
Southside	Sangamon	24,216	.300	82,906	72,645	64,859	7,698	88	.300	72,645	—	—	—	—
Southside	St. Clair	14,397	.198	28,550	28,549	28,543	6	—	.198	28,549	—	—	—	—
Spring Bay	Total	21,226	—	—	37,911	35,948	1,963	—	—	26,534	—	11,377	—	—
	Tazewell	3,449	.187	46,398	6,443	6,093	350	—	.125	4,311	.062	2,132	—	—
	Woodford	17,779	.177	46,615	31,468	29,855	1,613	—	.125	22,223	.052	9,245	—	—
Standard	Total	8,930	—	—	15,418	14,414	978	26	—	15,418	—	—	—	—
	LaSalle	2,593	.170	15,200	4,416	4,198	208	10	.170	4,416	—	—	—	—
	Putnam	6,337	.174	15,200	11,002	10,216	770	16	.174	11,002	—	—	—	—
State Park Place	Total	9,892	—	—	29,676	22,581	6,303	792	—	29,676	—	—	—	—
	Madison	6,838	.300	56,700	20,514	15,899	4,471	144	.300	20,514	—	—	—	—
	St. Clair	3,054	.300	56,700	9,162	6,682	1,832	648	.300	9,162	—	—	—	—
Steger Estates	Will	8,419	.300	37,700	25,257	24,297	960	—	.300	25,257	—	—	—	—
Sterling	Total	60,104	—	—	60,105	42,996	16,925	184	—	60,105	—	—	—	—
	Lee	4,445	.100	59,500	4,445	4,346	95	4	.100	4,445	—	—	—	—
	Whiteside	55,659	.100	59,500	55,660	38,650	16,830	180	.100	55,660	—	—	—	—
Stewardson	Total	12,301	—	—	20,001	18,823	608	570	—	20,001	—	—	—	—
	Effingham	867	.163	20,000	1,410	1,390	20	—	.163	1,410	—	—	—	—
	Shelby	11,434	.163	20,000	18,591	17,433	588	570	.163	18,591	—	—	—	—
Stillman Valley	Total	19,617	—	—	51,599	47,654	3,719	226	—	51,599	—	—	—	—
	Ogle	16,880	.265	63,645	44,766	41,035	3,505	226	.265	44,766	—	—	—	—
	Winnebago	2,737	.250	63,645	6,833	6,619	214	—	.250	6,833	—	—	—	—
Stockland	Iroquois	11,481	.130	14,450	14,926	14,278	596	52	.130	14,926	—	—	—	—
Stockton	Jo Daviess	22,436	.076	17,000	17,007	15,707	1,300	—	.076	17,007	—	—	—	—
Stonington	Christian	23,528	.119	27,900	27,928	27,126	526	276	.119	27,928	—	—	—	—
Strasburg	Shelby	10,204	.106	10,800	10,807	10,384	404	19	.106	10,807	—	—	—	—
Sublette	Lee	21,239	.173	36,400	36,764	35,772	750	242	.173	36,764	—	—	—	—
Sugar Creek	Total	9,480	—	—	11,849	11,339	403	107	—	11,849	—	—	—	—
	Clinton	7,023	.125	11,900	8,778	8,495	221	62	.125	8,778	—	—	—	—
	St. Clair	2,457	.125	11,900	3,071	2,844	182	45	.125	3,071	—	—	—	—
Sugar Grove	Kane	30,002	.237	70,450	71,165	67,476	3,527	162	.237	71,165	—	—	—	—
Sullivan	Total	42,428	—	—	254,357	239,020	12,928	2,409	—	127,285	—	—	—	127,072
	Moultrie	42,039	.600	467,200	252,024	236,988	12,627	2,409	.300	126,117	—	—	.300	125,907
	Shelby	389	.600	467,200	2,333	2,032	301	—	.300	1,168	—	—	.300	1,165
Sullivant	Total	13,267	—	—	10,747	10,095	539	113	.081	10,747	—	—	—	—
	Ford	12,229	.081	10,680	9,906	9,295	498	113	.081	9,906	—	—	—	—
	Livingston	1,038	.081	10,680	841	800	41	—	.081	841	—	—	—	—
Sunnycrest	Cook	7,777	.300	25,750	23,317	21,323	1,994	—	.300	23,317	—	—	—	—
Sycamore	Total	27,229	—	—	44,138	41,701	2,314	123	—	20,231	—	—	—	23,907
	DeKalb	27,122	.162	43,682	43,965	41,532	2,310	123	.074	20,152	—	—	.088	23,813
	Kane	107	.162	43,682	173	169	4	—	.074	79	—	—	.088	94
Table Grove	Total	9,484	—	—	17,703	15,521	2,054	128	—	17,703	—	—	—	—
	Fulton	7,687	.187	17,702	14,375	12,223	2,024	128	.187	14,375	—	—	—	—
	McDonough	1,797	.187	17,702	3,328	3,298	30	—	.187	3,328	—	—	—	—
Tallula	Menard	9,824	.125	14,500	12,281	11,923	285	73	.125	12,281	—	—	—	—
Tamaroa	Perry	11,774	.107	16,700	12,598	11,637	517	444	.107	12,598	—	—	—	—
Tampico	Total	25,294	—	—	28,971	26,535	2,341	95	—	28,971	—	—	—	—
	Bureau	7,295	.113	28,660	8,272	7,836	436	—	.113	8,272	—	—	—	—
	Henry	313	.115	28,660	360	340	20	—	.115	360	—	—	—	—
	Whiteside	17,686	.115	28,660	20,339	18,359	1,885	95	.115	20,339	—	—	—	—
Teutopolis	Total	16,753	—	—	23,405	20,749	2,432	224	—	23,405	—	—	—	—
	Effingham	16,503	.140	23,400	23,055	20,399	2,432	224	.140	23,055	—	—	—	—
	Cumberland	250	.140	23,400	350	350	—	—	.140	350	—	—	—	—
Thomasboro	Champaign	29,217	.072	21,000	20,978	20,564	337	77	.072	20,978	—	—	—	—
Thomson	Total	9,773	—	—	29,320	26,962	1,928	430	—	29,320	—	—	—	—
	Carroll	8,779	.300	32,406	26,337	24,278	1,758	301	.300	26,337	—	—	—	—
	Whiteside	994	.300	32,406	2,983	2,684	170	129	.300	2,983	—	—	—	—
Timber Hollis	Total	114,704	—	—	92,879	56,659	35,823	397	—	92,879	—	—	—	—
	Fulton	1,359	.081	92,000	1,101	1,046	55	—	.081	1,101	—	—	—	—
	Peoria	113,345	.081	92,000	91,778	55,613	35,768	397	.081	91,778	—	—	—	—
Tishilwa	Total	30,891	—	—	28,081	26,819	947	315	—	28,081	—	—	—	—
	Bureau	13,706	.095	16,600	13,062	12,338	638	86	.095	13,062	—	—	—	—
	Putnam	3,728	.099	16,600	3,716	3,688	28	—	.099	3,716	—	—	—	—
Toluca	Marshall	13,457	.084	11,000	11,303	10,793	281	229	.084	11,303	—	—	—	—
Toulon	Total	23,699	—	—	41,715	39,854	1,861	—	—	21,570	—	—	—	20,145
	Henry	399	.177	41,350	706	698	8	—	.092	367	—	—	.085	339
	Stark	23,300	.176	41,350	41,009	39,156	1,853	—	.091	21,203	—	—	.085	19,806

TABLE 9 — continued

Districts	County	Valuation (thousands of dollars)	Tax Rate %	Total Levy	Current Taxes Extended: Total	Real Estate	Personalty	Railroads	Rate and Extension Breakdown: Corporate Rate %	Corporate Extension	Bonds & Interest Rate %	Bonds & Interest Extension	All Other Funds Rate %	All Other Funds Extension
FIRE PROTECTION — continued														
Towanda	McLean	26,340	.113	29,175	29,765	26,495	3,102	168	.113	29,765	—	—	—	—
Tremont	Tazewell	36,362	.105	38,300	38,326	35,634	2,465	227	.105	38,326	—	—	—	—
Tri County	Total	8,259	—	—	9,413	9,018	325	70	—	9,356	—	—	—	—
	Hancock	4,740	.114	9,380	5,385	5,211	158	16	.114	5,385	—	—	—	—
	McDonough	2,617	.114	9,380	3,004	2,797	153	54	.113	2,947	—	—	.001	57
	Schuyler	902	.114	9,380	1,024	1,010	14	—	.114	1,024	—	—	—	—
Tri County	Total	10,358	—	—	15,539	11,125	4,169	245	—	15,539	—	—	—	—
	Effingham	5,408	.150	16,310	8,114	7,341	566	207	.150	8,114	—	—	—	—
	Fayette	4,699	.150	16,310	7,048	3,450	3,571	27	.150	7,048	—	—	—	—
	Shelby	251	.150	16,310	377	334	32	11	.150	377	—	—	—	—
Tri State	Du Page	160,417	.319	536,948	512,212	482,395	29,614	203	.300	481,252	—	—	.019	30,960
Tri Township	Adams	68,816	.222	152,373	153,048	123,743	28,617	688	.177	121,943	—	—	.045	31,105
Troy	Madison	27,400	.132	36,000	36,168	33,874	1,925	369	.102	28,085	—	—	.030	8,083
Troy	Total	52,538	—	—	85,991	73,406	12,271	314	—	85,991	—	—	—	—
	Kendall	1,277	.187	84,000	2,384	2,327	57	—	.187	2,384	—	—	—	—
	Will	51,261	.163	84,000	83,607	71,079	12,214	314	.163	83,607	—	—	—	—
Tunbridge	Total	15,347	—	—	19,185	18,040	760	385	—	19,185	—	—	—	—
	DeWitt	14,475	.125	22,950	18,094	16,952	757	385	.125	18,094	—	—	—	—
	Macon	872	.125	22,950	1,091	1,088	3	—	.125	1,091	—	—	—	—
Tuscarora	Peoria	3,641	.250	9,000	9,101	7,844	1,080	177	.250	9,101	—	—	—	—
Union	McHenry	11,383	.335	43,957	38,132	35,194	2,859	79	.300	34,148	—	—	.035	3,984
Ursa	Adams	8,542	.125	11,300	10,678	10,243	356	79	.125	10,678	—	—	—	—
Utica	LaSalle	24,010	.125	51,400	30,013	26,824	3,060	129	.125	30,013	—	—	—	—
Valmeyer	Monroe	13,202	.228	30,000	30,324	24,502	3,304	2,518	.228	30,324	—	—	—	—
Varna	Marshall	14,976	.160	27,940	23,951	23,420	418	113	.125	18,710	—	—	—	—
Vermont	Total	13,582	—	—	17,474	8,478	8,774	222	—	17,474	—	—	—	—
	Fulton	10,780	.129	17,450	13,906	4,959	8,740	207	.129	13,906	—	—	—	—
	McDonough	2,005	.129	17,450	2,540	2,511	29	—	.129	2,540	—	—	—	—
	Schuyler	797	.129	17,450	1,028	1,008	5	15	.129	1,028	—	—	—	—
Vernon	Lake	134,813	.512	687,508	690,244	672,602	17,149	493	.245	330,292	—	—	.267	359,952
Villa Hills	St. Clair	6,458	.277	17,900	17,901	16,126	1,775	—	.277	17,901	—	—	—	—
Vinegar Hills Rawlins	Jo Daviess	3,699	.081	3,000	3,000	2,705	295	—	.081	3,000	—	—	—	—
Virden	Total	27,799	—	—	34,735	31,936	2,546	253	—	34,735	—	—	—	—
	Macoupin	19,524	.125	42,725	24,409	21,825	2,402	182	.125	24,409	—	—	—	—
	Montgomery	1,127	.125	39,002	1,409	1,370	27	12	.125	1,409	—	—	—	—
	Sangamon	7,148	.125	39,002	8,917	8,741	117	59	.125	8,917	—	—	—	—
Wabash	Coles	20,032	.125	42,000	25,040	21,672	3,075	293	.125	25,040	—	—	—	—
Wade	Clinton	5,617	.122	6,900	6,852	6,471	305	76	.122	6,852	—	—	—	—
Wapella	DeWitt	25,172	.078	19,500	19,508	18,368	808	332	.078	19,508	—	—	—	—
Warren-Waukegan	Lake	73,747	.183	134,575	134,957	114,614	20,250	93	.183	134,957	—	—	—	—
Warrenburg	Macon	23,637	.211	49,250	49,756	48,004	1,632	120	.211	49,756	—	—	—	—
Warrenville	DuPage	75,159	.255	189,514	191,431	177,975	13,363	94	.255	191,431	—	—	—	—
Warsaw	Hancock	9,157	.208	19,000	19,001	17,933	1,016	52	.208	19,001	—	—	—	—
Washburn	Total	25,704	—	—	27,175	25,805	997	373	—	27,175	—	—	—	—
	Marshall	8,615	.106	27,250	9,043	8,287	441	315	.106	9,043	—	—	—	—
	Woodford	17,089	.106	27,250	18,132	17,518	556	58	.106	18,132	—	—	—	—
Washington Park	Sangamon	—	—	—	Dissolved	—	—	—	—	—	—	—	—	—
Waterloo Rural	Total	22,551	—	—	37,888	35,136	2,595	157	—	37,888	—	—	—	—
	Monroe	22,246	.168	37,647	37,375	34,627	2,591	157	.168	37,375	—	—	—	—
	St. Clair	305	.168	37,647	513	509	4	—	.168	513	—	—	—	—
Waterman	DeKalb	20,376	.170	34,273	34,598	32,568	1,888	142	.119	24,329	.027	5,379	.024	4,890
Wauconda	Total	86,886	—	—	203,971	199,269	4,702	—	—	95,387	—	—	—	108,584
	Lake	78,721	.231	199,600	181,845	177,529	4,316	—	.108	85,018	—	—	.123	96,827
	McHenry	8,165	.271	199,600	22,126	21,740	386	—	.127	10,369	—	—	.144	11,757
Wayne	Wayne	20,047	.226	45,350	45,366	41,874	2,629	864	.226	45,366	—	—	—	—
Webber	Jefferson	3,810	.300	14,434	11,429	10,164	554	711	.300	11,429	—	—	—	—
Weldon Comm.	Total	17,452	—	—	24,955	24,193	693	69	—	24,955	—	—	—	—
	DeWitt	15,872	.143	24,960	22,696	22,022	605	69	.143	22,696	—	—	—	—
	Piatt	1,580	.143	24,960	2,259	2,171	88	—	.143	2,259	—	—	—	—
Wellington-Greer	Iroquois	18,041	.195	34,000	35,181	33,519	989	673	.194	35,000	—	—	.001	181
Wenona	Total	22,704	—	—	17,996	15,879	1,538	579	—	17,996	—	—	—	—
	LaSalle	10,484	.078	17,750	8,220	6,865	1,223	132	.078	8,220	—	—	—	—
	Marshall	12,220	.080	17,750	9,776	9,014	315	447	.080	9,776	—	—	—	—
West Brooklyn	Lee	11,056	.356	39,830	39,370	37,851	1,272	247	.300	33,168	.056	6,202	—	—
West Central	Total	14,667	—	—	7,566	7,113	453	—	—	7,566	—	—	—	—
	Tazewell	13,706	.052	7,530	7,072	6,628	444	—	.052	7,072	—	—	—	—
	Woodford	961	.052	7,530	494	485	9	—	.052	494	—	—	—	—
West Chicago	DuPage	158,557	.355	556,950	563,037	482,541	78,629	1,867	.265	419,859	—	—	.090	143,178
West Dundee	Kane	22,440	.300	101,975	67,321	64,460	2,861	—	.300	67,321	—	—	—	—
West Peoria	Peoria	23,151	.203	46,997	1	45,077	1,919	—	.203	46,997	—	—	—	—
West Point	Hancock	5,001	.197	9,850	9,852	9,649	203	—	.197	9,852	—	—	—	—
West Salem Rural	Total	6,113	—	—	6,908	6,708	165	35	—	6,908	—	—	—	—
	Edwards	3,567	.113	6,913	4,031	3,887	109	35	.113	4,031	—	—	—	—
	Richland	263	.113	6,913	298	297	1	—	.113	298	—	—	—	—
	Wabash	2,283	.113	6,913	2,579	2,524	55	—	.113	2,579	—	—	—	—
West Suburban	Winnebago	14,203	.247	35,110	35,124	30,489	4,596	39	.247	35,124	—	—	—	—
Western	Sangamon	7,301	.300	25,000	21,888	21,647	184	57	.300	21,888	—	—	—	—
Westfield	Clark	3,606	.270	9,740	9,744	9,388	356	—	.270	9,744	—	—	—	—
Westside	St. Clair	6,769	.191	12,900	12,902	12,885	17	—	.191	12,902	—	—	—	—
Westville	Vermilion	18,195	.133	24,100	24,112	21,273	2,507	332	.133	24,112	—	—	—	—
Wheatfield	Clinton	6,267	.122	7,645	7,646	7,473	173	—	.122	7,646	—	—	—	—
Wheeling Rural	Total	234,221	—	—	1,156,903	1,085,791	69,178	1,934	—	644,955	—	—	—	511,948
	Cook	233,140	.494	1,154,437	1,151,714	1,080,779	69,001	1,934	.275	642,069	—	—	.219	509,645
	Lake	1,081	.480	1,120,813	5,189	5,012	177	—	.267	2,886	—	—	.213	2,303
Williamsfield	Total	15,162	—	—	33,356	31,418	1,217	721	—	33,356	—	—	—	—
	Knox	13,658	.220	36,575	30,047	28,231	1,155	661	.220	30,047	—	—	—	—
	Peoria	1,504	.220	36,575	3,309	3,187	62	60	.220	3,309	—	—	—	—
Williamsville	Sangamon	13,073	.092	12,000	12,012	11,494	462	56	.092	12,012	—	—	—	—
Wilmington	Will	28,177	.130	36,000	36,742	31,603	4,709	430	.065	18,371	—	—	.065	18,371
Win-Bur-Sew	Winnebago	27,775	.125	36,310	34,719	29,261	5,316	142	.125	34,719	—	—	—	—
Windsor	Total	19,676	—	—	16,076	15,898	108	70	—	16,076	—	—	—	—
	Moultrie	4,271	.082	16,050	3,490	3,455	24	11	.082	3,490	—	—	—	—
	Shelby	15,405	.082	16,050	12,586	12,443	84	59	.082	12,586	—	—	—	—
Windsor Park	Champaign	4,457	.163	7,250	7,248	6,842	406	—	.163	7,248	—	—	—	—
Winfield	DuPage	69,834	.303	209,350	211,597	204,066	7,370	161	.280	195,325	—	—	.023	16,272
Winslow	Stephenson	6,840	.158	10,810	10,813	10,323	490	—	.158	10,813	—	—	—	—
Winthrop Harbor	Lake	9,811	.200	19,575	19,621	18,622	983	16	.200	19,621	—	—	—	—
Wonder Lake	McHenry	31,294	.550	226,200	172,117	168,518	3,599	—	.300	93,882	—	—	.250	78,235
Wood Dale	DuPage	87,977	.735	752,425	646,240	617,548	28,553	139	.300	263,932	.081(1	70,868	.364	311,440
Wood River Twp.	Madison	210	—	No Levy	—	—	—	—	—	—	—	—	—	—
Woodland	Iroquois	10,550	.161	16,450	16,985	15,792	537	656	.161	16,985	—	—	—	—
Woodside	Sangamon	18,322	.295	54,000	53,994	50,385	3,431	178	.295	—	—	—	—	—
Woodson	Morgan	9,162	.120	17,585	10,995	10,647	286	62	.120	10,995	—	—	—	—
Wood Stock Rural	McHenry	52,691	.300	182,910	158,072	148,894	8,909	269	.300	158,072	—	—	—	—
Worden	Madison	5,558	.125	12,175	6,948	6,230	416	302	.125	6,948	—	—	—	—
Wyanet	Bureau	12,009	.213	25,570	25,579	23,840	1,387	352	.213	25,579	—	—	—	—
Wyoming	Total	33,315	—	—	53,637	49,477	3,854	306	—	27,279	—	—	—	26,318
	Marshall	4,741	.161	53,000	7,633	7,460	154	19	.082	3,888	—	—	.079	3,745
	Stark	28,574	.161	53,000	46,004	42,017	3,700	287	.082	23,431	—	—	.079	22,573

1)Rate of .081 extended on valuation of $88,034,909.

TABLE 9 — continued

Districts	County	Valuation (thousands of dollars)	Tax Rate %	Total Levy	Current Taxes Extended				Rate and Extension Breakdown					
									Corporate		Bonds & Interest		All Other Funds	
					Total	Real Estate	Person-alty	Rail-roads	Rate %	Exten-sion	Rate %	Exten-sion	Rate %	Exten-sion
FIRE PROTECTION — concluded														
Xenia	Total	12,176	—	—	33,626	29,974	3,111	541	—	33,626	—	—	—	—
	Clay	7,487	.275	34,250	20,730	18,494	1,695	541	.275	20,730	—	—	—	—
	Wayne	4,689	.275	34,250	12,896	11,480	1,416	—	.275	12,896	—	—	—	—
York	Clark	6,683	.135	9,000	9,003	8,401	519	83	.135	9,003	—	—	—	—
York Center	DuPage	47,839	.360	170,343	172,124	169,011	3,113	—	.294	140,407	—	—	.066	31,717
Yorkfield	Total	15,720	—	—	45,355	44,348	1,007	—	—	45,355	—	—	—	—
	Cook	1,977	.247	4,865	4,883	4,842	41	—	.247	4,883	—	—	—	—
	DuPage	13,743	.295	40,463	40,472	39,506	966	—	.295	40,472	—	—	—	—
84	Alexander	3,164	.300	7,500	9,492	6,637	1,226	1,629	.300	9,492	—	—	—	—
R4	Livingston	7,616	.085	6,500	6,504	5,644	776	84	.085	6,504	—	—	—	—

TABLE 9 — continued

Districts	County	Valuation (thousands of dollars)	Tax Rate %	Total Levy	Current Taxes Extended: Total	Current Taxes Extended: Real Estate	Current Taxes Extended: Personalty	Current Taxes Extended: Railroads	Rate and Extension Breakdown: Corporate Rate %	Corporate Extension	Bonds & Interest Rate %	Bonds & Interest Extension	All Other Rate %	Funds Extension
PARKS														
Addison	DuPage	215,791	.454	992,834	980,340	894,336	85,911	93	.100	215,791	.224	483,804	.130	280,745
Albion	Edwards	5,602	.125	7,400	7,019	6,428	591	—	.100	5,615	—	—	.025	1,404
Aledo	Mercer	23,713	.185	46,600	43,870	27,449	16,387	34	.100	23,713	—	—	.085	20,157
Allin	McLean	12,987	.100	13,620	12,989	12,612	338	39	.100	12,989	—	—	—	—
Alsip	Cook	187,397	.261	529,095	489,107	383,425	102,104	3,578	.100	188,522	.035	65,402	.126	235,183
Arlington Heights	Total	383,166	—	—	2,157,223	1,955,251	201,684	288	—	650,616	—	690,081	—	816,526
	Cook	383,161	.563	2,154,861	2,157,195	1,955,224	201,683	288	.169	650,607	.180	690,073	.214	816,515
	Lake	5	.550	2,095,360	28	27	1	—	.169	9	.165	8	.216	11
Armington	Logan	1,890	.081	9,000	1,527	1,496	31	—	.067	1,259	—	—	.014	268
Arthur	Total	39,093	—	—	22,010	20,446	1,301	263	—	22,010	—	—	—	—
	Coles	3,293	.056	22,000	1,854	1,829	25	—	.056	1,854	—	—	—	—
	Douglas	16,827	.056	22,000	9,474	8,447	888	139	.056	9,474	—	—	—	—
	Moultrie	18,973	.056	22,000	10,682	10,170	388	124	.056	10,682	—	—	—	—
Astoria	Fulton	3,912	.168	6,535	6,573	6,063	456	54	.093	3,638	—	—	.075	2,935
Atlanta Memorial	Logan	17,056	.125	21,800	21,354	19,842	1,171	341	.063	10,660	—	—	.062	10,694
Barrington	Total	98,901	—	—	369,874	339,580	29,778	516	—	93,021	—	117,202	—	159,651
	Cook	41,721	.400	166,920	166,886	150,735	15,883	268	.095	39,844	.133	55,448	.172	71,594
	Lake	57,180	.355	397,992	202,988	188,845	13,895	248	.093	53,177	.108	61,754	.154	88,057
Barrington Cntryside	Total	39,614	—	—	26,280	25,333	909	38	—	12,482	—	—	—	13,798
	Cook	21,258	.075	15,807	15,944	15,267	639	38	.036	7,653	—	—	.039	8,291
	Lake	6,356	.055	25,200	3,496	3,433	63	—	.025	1,589	—	—	.030	1,907
	McHenry	12,000	.057	25,200	6,840	6,633	207	—	.027	3,240	—	—	.030	3,600
Bartlett	Total	66,855	—	—	320,318	302,828	17,125	365	—	65,530	—	147,898	—	106,890
	Cook	26,646	.602	160,353	160,408	145,213	14,844	351	.123	32,881	.278	74,075	.201	53,452
	DuPage	40,209	.398	159,844	159,910	157,615	2,281	14	.081	32,649	.184	73,823	.133	53,438
Batavia	Kane	75,399	.406	302,568	305,818	290,481	15,004	333	.097	72,760	.179	134,663	.130	98,395
Beardstown	Cass	29,644	.293	86,400	86,710	72,686	12,915	1,109	.094	27,866	.037	11,028	.162	47,816
Bedford	Cook	241,344	.207	519,220	499,582	364,742	130,503	4,337	.100	243,034	.015	37,167	.092	219,381
Belvidere	Boone	92,600	.191	177,500	176,866	146,069	30,531	266	.100	92,600	—	—	.091	84,266
Bensenville	Total	206,395	—	—	735,628	644,792	89,745	1,091	—	205,922	—	138,800	—	390,906
	Cook	22,826	.404	92,197	92,219	82,766	9,336	117	.112	25,657	.078	17,828	.214	48,734
	DuPage	183,569	.351	642,571	643,409	562,026	80,409	974	.098	180,265	.066	120,972	.187	342,172
Benton	Franklin	33,699	.230	75,600	77,506	68,108	8,122	1,276	.090	30,329	.022	7,414	.118	39,763
Berkeley	Cook	13,793	.246	41,587	33,930	23,352	10,574	4	.100	13,848	—	—	.146	20,082
Berwyn	Cook	105,230	.224	236,758	235,714	211,645	23,926	143	.119	125,434	.013	14,101	.092	96,179
Beverly	Adams	2,807	.050	1,400	1,401	1,349	52	—	.050	1,401	—	—	—	—
Big Rock & Sgr. Gr.	Kane	50,559	.006	2,960	3,034	2,865	160	9	.006	3,034	—	—	—	—
Blackhawk	Jo Daviess	10,663	.529	91,620	56,407	50,056	5,977	374	.100	10,663	.263	28,033	.166	17,711
Blandinsville	McDonough	2,284	.165	6,000	3,743	3,280	454	9	.100	2,269	—	—	.065	1,474
Bloomingdale	DuPage	86,756	.298	280,668	258,792	252,982	5,810	—	.100	86,756	.085	74,089	.113	97,947
Blue Island	Cook	80,610	.263	819,560	212,003	169,826	39,934	2,243	.100	80,771	—	—	.163	131,232
Bollingbrook	Will	148,851	.409	673,341	609,097	582,980	26,117	—	.100	148,851	.159	236,226	.150	224,020
Brdgprt. Lanterman	Lawrence	8,237	.075	7,050	6,179	5,766	371	42	.075	6,179	—	—	—	—
Bridgeview	Cook	77,461	.255	197,331	197,525	168,377	28,543	605	.093	72,194	.056	43,068	.106	82,263
Bradford	Stark	2,991	.201	9,695	6,012	5,416	544	52	.100	2,991	—	—	.101	3,021
Broadview	Cook	124,245	.275	411,217	341,674	236,084	105,194	396	.100	124,245	.059	73,305	.116	144,124
Buffalo Grove	Total	109,297	—	—	461,759	449,016	12,743	—	—	109,355	—	149,322	—	203,082
	Cook	58,323	.450	444,490	262,451	250,904	11,547	—	.100	58,381	.149	87,134	.201	116,936
	Lake	50.974	.391	431,621	199,308	198,112	1,196	—	.100	50,974	.122	62,188	.169	86,146
Burlington	Kane	14,106	.075	10,400	10,509	10,065	408	36	.075	10,509	—	—	—	—
Burr Ridge	Total	41,521	—	—	70,143	64,358	5,785	—	—	41,548	—	2,851	—	25,744
	Cook	4,426	.165	69,810	7,304	6,813	491	—	.100	4,453	.065	2,851	—	—
	DuPage	37,095	.169	67,282	62,839	57,545	5,294	—	.100	37,095	—	—	.069	25,744
Butterfield	DuPage	25,849	.483	129,900	124,749	122,897	1,852	—	.100	25,772	.264	68,191	.119	30,786
Calumet Memorial	Cook	193,404	.342	668,057	661,443	573,899	82,667	4,877	.150	291,074	.038	73,107	.154	297,262
Canton	Fulton	70,632	.353	270,041	249,330	221,595	27,217	518	.150	105,948	.035	24,721	.168	118,661
Caps	Livingston	24,873	.123	31,625	30,593	28,249	2,137	207	.100	24,873	.023	5,720	—	—
Camp Point	Adams	2,708	.100	4,860	2,708	2,452	230	26	.100	2,708	—	—	—	—
Carbondale	Jackson	69,499	.612	498,834	425,434	379,845	43,983	1,606	.100	69,499	.333	231,392	.179	124,543
Carlinville	Macoupin	18,433	.310	131,863	57,144	51,540	5,388	216	.100	18,433	.058	10,617	.152	28,094
Carol Stream	DuPage	106,882	.341	447,175	364,788	331,370	33,366	52	.100	106,882	.085	91,384	.156	166,522
Carrier Mills	Saline	9,010	.244	21,625	21,985	16,199	5,442	344	.090	8,109	.086	7,749	.068	6,127
Carthage	Hancock	8,730	.150	27,452	13,094	11,684	1,366	44	.100	8,730	—	—	.050	4,364
Cary	McHenry	54,931	.376	210,585	206,540	190,675	15,762	103	.100	54,931	.132	72,509	.144	79,100
Casey	Clark	15,876	.454	106,618	72,027	61,948	9,572	507	.100	15,875	.279	44,245	.075	11,907
Casey	Jefferson	3,026	.100	8,300	3,026	2,730	101	195	.100	3,026	—	—	—	—
Central Area	Cook	16,533	1.700	444,534	281,055	215,671	65,079	305	.150	24,898	1.412	233,441	.138	22,716
Central Stickney	Cook	39,503	.323	298,157	127,594	107,139	19,536	918	.100	39,740	.077	30,536	.146	57,318
Champaign	Champaign	253,852	.414	1,051,682	1,049,933	955,528	93,231	1,174	.147	372,909	.099	250,044	.168	426,980
Channon Comm.	Will	154,362	.117	177,675	181,253	158,804	22,188	261	.089	137,715	.028	43,538	—	—
Charleston	Coles	66,459	.091	60,725	60,744	53,098	7,183	463	.091	60,744	—	—	—	—
Chestnut Beason	Logan	27,355	.070	19,000	19,012	18,307	620	85	.070	19,012	—	—	—	—
Chicago	Total	13,501,395	—	—	122,596,380	88,232,332	33,411,093	952,955	—	71,704,814	—	21,319,902	—	29,571,664
	Cook	13,498,101	.908	122,515,739	122,562,761	88,203,550	33,406,716	952,495	.531	71,701,915	.158	21,313,502	.219	29,547,344
	DuPage	3,294	1.021	33,605	33,619	28,782	4,377	460	.088	2,899	.194	6,400	.739	24,320
Chicago Heights	Cook	176,957	.411	878,198	727,294	576,362	148,266	2,666	.100	178,550	.141	249,333	.170	299,411
Chicago Ridge	Cook	55,701	.481	301,004	267,923	245,994	20,830	1,099	.100	56,203	.239	133,237	.142	78,483
Chili	Hancock	6,944	.015	1,050	1,055	1,003	32	20	.015	1,055	—	—	—	—
Chillicothe Twp.	Peoria	47,077	.145	67,384	68,261	65,397	2,236	628	.092	43,310	.038	17,748	.015	7,203
Clarendon Hills	DuPage	48,939	.204	100,351	99,836	96,810	2,965	61	.100	48,939	.034	16,444	.070	34,453
Clark	Clark	65,757	.187	136,644	122,901	112,870	9,177	854	.100	65,759	—	—	.087	57,142
Clyde	Cook	256,287	.267	779,195	684,287	499,888	178,423	5,976	.100	257,313	.052	131,988	.115	294,986
Coloma	Whiteside	44,820	.398	262,976	178,382	156,785	21,205	392	.100	44,819	.176	78,883	.122	54,680
Com. Pk. LaGrange	Cook	63,299	.309	198,845	195,595	183,850	11,467	278	.100	54,743	.109	69,186	.100	71,666
Country Club Hills	Cook	43,860	.429	300,458	188,162	178,730	9,432	—	.100	43,904	.204	89,607	.125	54,651
Countryside	Cook	37,656	.097	36,461	36,527	31,815	4,712	—	.034	12,690	—	—	.063	23,837
Crawford	Cook	116,937	—	No Levy	—	—	—	—	—	—	—	—	—	—
Crete	Will	32,148	.279	90,313	89,693	85,100	4,285	308	.100	32,148	.068	21,764	.111	35,781
Crete Rural	Will	44,465	—	No Levy	—	—	—	—	—	—	—	—	—	—
Crystal Lake	McHenry	159,782	.220	454,066	351,669	330,954	20,463	252	.100	159,782	.013(1	20,920	.107	170,967
Crystal Lake Manor	McHenry	6,301	.211	26,651	13,295	13,044	251	—	.100	6,301	.036	2,268	.075	4,726
Dallas City	Total	701	—	—	—	—	—	—	—	—	—	—	—	—
	Hancock	—	—	No Levy	—	—	—	—	—	—	—	—	—	—
	Henderson	701	—	No Levy	—	—	—	—	—	—	—	—	—	—
Darien	DuPage	93,423	.296	288,100	276,344	273,581	2,763	—	.100	93,423	.089	82,959	.107	99,962
Decatur	Macon	450,631	.420	1,866,555	1,892,200	1,659,026	217,401	15,773	.174	782,746	.108	487,583	.138	621,871
Deerfield	Total	152,810	—	—	769,342	740,883	28,280	179	—	201,907	—	192,620	—	374,815
	Cook	1,141	.432	599,460	4,930	4,866	64	—	.149	1,704	—	—	.283	3,226
	Lake	151,669	.504	775,826	764,412	736,017	28,216	179	.132	200,203	.127	192,620	.245	371,589
Dekalb	DeKalb	115,768	.376	459,520	435,056	401,668	33,029	359	.150	173,652	.074	85,205	.152	176,199
Delevan	Tazewell	21,877	.100	23,000	21,878	18,763	3,023	92	.100	21,878	—	—	—	—
Des Plaines	Cook	426,770	.333	1,591,256	1,421,145	1,173,690	245,733	1,722	.150	641,009	.056	239,845	.127	540,291
Dieterich	Effingham	—	—	No Levy	—	—	—	—	—	—	—	—	—	—
Dixon	Lee	67,976	.299	252,425	203,112	163,709	39,043	360	.100	67,976	.085	57,576	.114	77,560
Dolton	Cook	105,612	.282	314,498	297,825	255,710	38,384	3,731	.100	106,034	.095	99,909	.087	91,882
Douglas	Iroquois	18,298	.034	6,000	6,222	5,819	301	102	.034	6,222	—	—	—	—
Downer's Grove	DuPage	285,077	.489	1,384,095	1,392,600	1,321,791	70,284	525	.100	285,077	.239	679,623	.150	427,900
Dundee	Kane	187,230	.413	774,340	772,886	721,970	50,706	210	.100	187,230	.157	293,764	.156	291,892
Dunleith	Jo Daviess	13,109	.462	68,632	60,575	55,408	4,574	593	.100	13,109	.252	33,034	.110	14,432
East Oakland	Coles	10,109	.065	6,600	6,601	5,844	398	359	.065	6,601	—	—	—	—
East St. Louis	St. Clair	143,436	.225	403,939	323,161	228,238	67,711	27,212	.100	143,435	—	—	.125	179,726

1)Rate extended on a valuation of $160,925,842.

TABLE 9 — continued

Districts	County	Valuation (thousands of dollars)	Tax Rate %	Total Levy	Current Taxes Extended: Total	Real Estate	Personalty	Railroads	Rate and Extension Breakdown: Corporate Rate %	Corporate Extension	Bonds & Interest Rate %	Bonds & Interest Extension	All Other Funds Rate %	All Other Funds Extension
PARKS — continued														
Easton	Mason	19,675	.033	6,450	6,453	6,222	211	20	.033	6,453	—	—	—	—
Effingham	Effingham	64,626	.338	238,033	218,566	191,782	25,848	936	.150	96,939	.032	20,680	.156	100,947
Eldorado Raleigh	Saline	21,936	.237	60,500	51,989	45,596	5,684	709	.100	21,936	—	—	.137	30,053
Elk Grove	Cook	419,384	.385	1,648,138	1,614,627	1,226,662	387,965	—	.100	421,900	.126	529,262	.159	663,465
Elmhurst	Total	316,693	—	—	1,501,889	1,402,747	98,614	528	—	475,075	—	458,625	—	568,189
	Cook	357	.511	1,824	1,825	1,787	38	—	.160	571	.160	571	.191	683
	DuPage	316,336	.474	1,499,580	1,500,064	1,400,960	98,576	528	.150	474,504	.145	458,054	.179	567,506
Emden	Total	14,264	—	—	11,573	11,236	287	50	—	11,573	—	—	—	—
	Logan	12,584	.081	11,530	10,180	9,846	284	50	.081	10,180	—	—	—	—
	Tazewell	1,680	.083	11,530	1,393	1,390	3	—	.083	1,393	—	—	—	—
Fairfield	Wayne	17,614	.492	89,872	86,592	80,855	5,264	473	.150	26,422	.116	20,468	.226	39,702
Fairmont City	St. Clair	4,085	.175	11,025	7,148	5,476	913	759	.100	4,085	—	—	.075	3,063
Farmington	Fulton	16,883	.124	28,100	20,934	19,839	871	224	.100	16,883	—	—	.024	4,051
Flagg-Rochelle	Ogle	68,338	.243	190,734	165,789	135,890	29,110	789	.100	68,338	.029	19,613	.114	77,838
Flanagan	Livingston	21,125	.100	22,175	21,125	20,473	604	48	.100	21,125	—	—	—	—
Fondulac	Tazewell	180,175	.303	549,484	545,930	427,726	115,803	2,401	.100	180,175	.042	76,214	.161	289,541
Forest Park	Cook	82,651	.335	332,045	276,880	235,931	40,596	353	.150	124,390	.074	61,327	.111	91,163
Forest View Park	Cook	51,071	.147	79,116	75,075	37,721	37,210	144	.100	51,071	—	—	.047	24,004
Foss	Lake	91,351	.427	925,943	390,071	318,617	70,593	861	.100	91,352	.098	89,524	.229	209,195
Fox River Valley	Total	492,453	—	—	1,668,924	1,461,222	205,097	2,605	—	492,453	—	373,279	—	803,192
	DuPage	35,635	.339	1,768,056	120,767	101,605	19,162	—	.100	35,635	.076	27,011	.163	58,121
	Kane	456,818	.339	1,768,056	1,548,157	1,359,617	185,935	2,605	.100	456,818	.076	346,268	.163	745,071
	Will	—	—	—	Not Reported		—	—	—	—	—	—	—	—
Frankfort Comm.	Will	36,706	.229	90,250	83,910	74,618	8,921	371	.100	36,706	—	—	.129	47,204
Frankfort Square	Total	18,116	—	—	81,093	79,754	1,339	—	—	18,117	—	36,618	—	26,358
	Cook	419	.499	87,341	2,093	2,025	68	—	.100	420	.250	1,047	.149	626
	Will	17,697	.446	86,106	79,000	77,729	1,271	—	.100	17,697	.201	35,571	.145	25,732
Franklin	DeKalb	14,611	.055	7,900	7,978	7,464	462	52	.055	7,978	—	—	—	—
Franklin Park	Cook	208,360	.368	1,018,229	766,764	573,373	192,677	714	.100	208,776	.158	328,375	.110	229,613
Freeport	Stephenson	97,718	.469	477,239	457,809	367,602	89,247	960	.098	95,568	.184	179,703	.187	182,538
Friends Creek	Macon	15,783	.004	700	647	629	14	4	.004	647	—	—	—	—
Galva	Henry	11,070	.351	76,470	38,857	35,269	3,290	298	.100	11,070	.154	17,048	.097	10,739
Geneseo	Henry	71,423	.115	80,850	82,137	76,198	5,791	148	.083	59,282	—	—	.032	22,855
Geneva	Kane	107,519	.484	515,117	520,771	467,861	52,408	502	.094	100,961	.271(4	291,325	.119	128,485
Genoa	DeKalb	26,432	.159	57,519	42,054	38,624	3,301	129	.100	26,432	.027	7,031	.032	8,591
Germantown	Clinton	3,259	.184	10,600	5,996	5,530	404	62	.100	3,259	—	—	.084	2,737
Glencoe	Cook	72,323	.567	425,795	407,902	380,607	27,123	172	.150	106,604	.119	85,848	.298	215,450
Glen Ellyn	DuPage	206,768	.372	777,109	770,005	715,893	53,806	306	.100	206,768	.113	234,475	.159	328,762
Glen Ellyn Countryside	DuPage	19,136	.141	34,018	26,981	26,421	560	—	.096	18,370	—	—	.045	8,611
Glenview	Cook	310,266	.427	1,334,247	1,324,835	1,220,758	103,085	992	.144	448,334	.121	376,663	.162	499,838
Golf Maine	Cook	51,455	.584	299,550	209,587	197,596	11,991	—	.100	51,716	.363(1	95,611	.121	62,260
Golfview Hills	DuPage	4,888	.302	14,625	14,776	14,469	307	—	.094	4,599	.125	6,090	.083	4,087
Grand Tower Park	Jackson	8,614	.258	32,887	22,209	17,481	4,659	69	.100	8,615	.090	7,787	.068	5,807
Grandwood	Lake	9,913	.201	44,730	19,926	19,818	108	—	.100	9,913	—	—	.101	10,013
Granite City	Madison	186,007	.246	456,258	457,577	293,686	162,572	1,319	.142	264,874	—	—	.104	192,703
Grant Memorial	Woodford	13,922	.044	6,150	6,153	5,909	213	31	.044	6,153	—	—	—	—
Grayslake Comm.	Lake	30,835	.492	151,116	151,708	137,796	12,565	1,347	.096	29,602	.248	76,470	.148	45,636
Grayville	Total	2,969	—	—	11,283	9,858	1,297	128	—	2,969	—	6,087	—	2,227
	Edwards	791	.380	19,700	3,007	2,539	412	56	.100	791	.205	1,622	.075	594
	White	2,178	.380	19,700	8,276	7,319	885	72	.100	2,178	.205	4,465	.075	1,633
Griggsville	Pike	9,227	.066	6,000	6,090	5,501	426	163	.066	6,090	—	—	—	—
Gurnee	Lake	80,377	.337	269,209	270,869	233,895	36,714	260	.100	80,376	.128	102,882	.109	87,611
Hamilton	Hancock	16,364	.210	52,815	34,316	33,412	782	122	.120	19,637	.075	12,257	.015	2,422
Hampshire	Kane	24,190	.100	24,000	24,190	22,299	1,831	60	.100	24,190	—	—	—	—
Hanover	Total	92,422	—	—	568,601	535,666	32,881	54	—	92,193	—	284,621	—	191,787
	Cook	50,965	.785	399,832	400,078	368,454	31,580	44	.127	64,624	.394	200,753	.264	134,701
	DuPage	41,457	.407	168,316	168,523	167,212	1,301	10	.067	27,569	.202	83,868	.138	57,086
Harrisburg	Saline	34,780	.434	167,372	150,944	134,577	14,932	1,435	.150	52,169	.092	31,997	.192	66,778
Harvey	Cook	129,684	.280	396,729	363,116	269,638	89,987	3,491	.100	130,463	.088	114,252	.092	118,401
Hawthorne	Cook	56,086	.362	309,979	203,032	174,922	26,262	1,848	.100	56,423	.107	60,124	.155	86,485
Hazelcrest	Cook	44,912	.429	200,420	192,671	181,361	10,952	358	.100	45,091	.231	103,611	.098	43,969
Hennepin	Putnam	64,020	.186	116,358	119,333	54,749	64,584	—	.080	51,024	.106	68,309	—	—
Herrin	Williamson	32,269	.176	62,025	56,891	52,328	4,442	121	.100	32,269	—	—	.076	24,622
Hickory Hills	Cook	85,431	.219	318,597	187,094	166,308	20,758	28	.100	85,431	.037	31,780	.082	69,883
Highland Park	Lake	313,761	.570	1,771,522	1,788,438	1,716,233	71,489	716	.087	272,972	.178	558,495	.305	956,971
Hoffman Estates	Cook	167,225	.467	653,854	602,153	547,966	54,187	—	.100	167,209	.215(2	182,267	.152	252,677
Hollis Twp.	Peoria	100,214	.215	232,662	215,460	121,616	92,710	1,134	.100	100,214	.026	25,755	.089	89,491
Homewood-Flossmoor	Cook	159,554	.692	1,211,505	1,104,117	1,002,545	79,015	22,557	.100	160,033	.351	560,036	.241	384,048
Horner	St. Clair	17,086	.130	29,000	22,126	20,226	1,698	202	.100	17,086	—	—	.030	5,040
Huntley Park	Total	27,988	—	—	64,092	53,126	10,856	110	—	27,988	—	—	—	36,104
	Kane	2,392	.229	76,062	5,477	5,209	253	15	.100	2,392	—	—	.129	3,085
	McHenry	25,596	.229	76,062	58,615	47,917	10,603	95	.100	25,596	—	—	.129	33,019
Hutsonville	Crawford	10,630	.086	9,150	9,152	5,649	3,420	83	.086	9,152	—	—	—	—
Illini	Macon	15,643	.084	13,000	13,140	12,755	348	37	.084	13,140	—	—	—	—
Inverness	Cook	18,576	.056	10,300	10,403	10,190	213	—	.010	1,951	—	—	.046	8,452
Island Park	Will	21,026	.198	46,350	41,652	34,431	7,183	38	.100	21,026	—	—	.098	20,626
Itasca	DuPage	54,563	.368	377,093	200,900	190,766	10,071	63	.100	54,563	.106	57,946	.162	88,391
Ivanhoe	Cook	18,210	.304	65,600	55,357	50,727	2,678	1,952	.100	18,373	.105	19,120	.099	17,864
Joliet	Will	519,796	.369	2,034,113	1,917,526	1,420,151	487,896	9,479	.100	519,796	.087	453,782	.182	943,948
Kankakee Valley	Kankakee	170,876	.303	937,569	517,756	448,610	67,477	1,669	.100	170,876	.033	56,389	.170	290,491
Kenilworth	Cook	21,728	.536	119,043	116,463	109,252	7,161	50	.100	21,837	.312	67,836	.124	26,790
Kewanee	Henry	46,900	.347	306,275	162,743	145,881	16,396	466	.133	62,377	.042	19,698	.172	80,668
Kingsbury	Bond	24,956	.439	113,750	109,558	96,681	12,103	774	.100	24,956	.154	38,408	.185	46,194
Kingston	DeKalb	14,533	.059	8,450	8,531	8,156	312	63	.058	8,386	—	—	.001	145
Kirkwood Park	Warren	7,932	.175	15,920	13,881	13,074	559	248	.100	7,932	—	—	.075	5,949
Lacon	Marshall	9,277	.332	30,028	30,701	28,663	1,661	377	.091	8,442	.217	20,032	.024	2,227
LaGrange	Cook	97,107	.290	265,954	258,642	203,779	54,423	440	.100	97,204	.094(3	68,604	.096	92,834
LaHarpe	Hancock	3,657	.075	2,742	2,742	2,454	275	13	—	—	—	—	.075	2,742
Lk Barrington Cntryside	Lake	25,782	.044	11,185	11,344	10,967	373	4	.044	11,344	—	—	—	—
Lake Bluff	Lake	71,763	.400	302,297	287,051	271,748	14,809	494	.150	107,644	.077	55,257	.173	124,150
LaMotte	Crawford	9,552	.175	21,905	16,715	15,380	1,174	161	.100	9,552	—	—	.075	7,163
Lanoak	Cook	125,092	.369	514,920	461,589	400,974	60,033	582	.100	125,842	.151	189,014	.118	146,733
Lawrence Twp.	Lawrence	43,229	.139	60,130	60,089	54,223	5,428	438	.139	60,089	—	—	—	—
Lemont	Cook	53,920	.406	246,196	218,917	176,235	41,734	948	.100	53,974	.165	89,131	.141	75,812
Lena	Stephenson	25,943	.308	114,072	79,981	73,457	6,241	283	.100	25,943	.101	26,228	.107	27,810
LeRoy	McLean	34,938	.090	30,725	31,340	30,072	1,138	130	.073	25,610	.017	5,730	—	—
Lewistown	Fulton	14,857	.171	36,325	25,405	23,330	1,733	342	.100	14,857	—	—	.071	10,548
Lexington	McLean	33,484	.030	9,800	10,012	9,344	649	19	.030	10,012	—	—	—	—
Limestone	Kankakee	25,294	.261	64,540	66,016	59,385	6,158	473	.099	25,041	.088	22,258	.074	18,717
Lincoln	Logan	77,108	.287	276,260	221,301	195,008	25,928	365	.100	77,108	.056	43,412	.131	100,781
Lisle	DuPage	117,287	.463	1,251,805	542,569	519,980	22,254	335	.100	117,287	.168	197,276	.195	228,006
Lighthouse	Cook	15,608	.100	15,944	15,608	14,610	997	1	.100	15,608	—	—	—	—
Litchfield	Montgomery	24,453	.272	94,925	66,585	54,552	11,427	606	.100	24,453	.073	17,777	.099	24,355
Lockport	Will	235,671	.471	1,163,125	1,110,484	792,344	314,649	3,491	.100	235,671	.176	413,839	.195	460,974
Lombard	DuPage	239,843	.426	1,082,055	1,021,492	964,077	57,186	229	.140	335,780	.163	391,664	.123	294,048
Long Grove	Lake	28,380	—	No Levy	—	—	—	—	—	—	—	—	—	—
McCook	Cook	139,779	.351	580,602	490,623	358,474	130,013	2,136	.100	140,058	.157	219,173	.094	131,392
Mt. Pulaski	Logan	23,266	.118	27,425	27,454	25,688	1,578	188	.092	21,428	—	—	.026	6,026

1)Rate of .180 extended on a valuation of $950,241.
2)Rate of .108 extended on a valuation of $1,697,418.
3)Rate of .054 extended on a valuation of $15,011,476.
4)Rate of .033 extended on a valuation of $108,020,815.

TABLE 9 — continued

Districts	County	Valuation (thousands of dollars)	Tax Rate %	Total Levy	Current Taxes Extended: Total	Real Estate	Personalty	Railroads	Rate and Extension Breakdown: Corporate Rate %	Corporate Extension	Bonds & Interest Rate %	Bonds & Interest Extension	All Other Funds Rate %	All Other Funds Extension
PARKS — continued														
Macomb	McDonough	52,287	.549	301,845	303,842	271,463	32,057	322	.098	54,084	.321	177,747	.130	72,011
Manhatten	Will	30,805	.067	20,250	20,670	15,631	4,891	148	.067	20,670	—	—	—	—
Marengo	McHenry	22,398	.288	105,400	64,506	56,696	7,760	50	.100	22,398	.054	12,095	.134	30,013
Marion	Williamson	52,474	.122	94,605	63,914	56,011	7,750	153	.100	52,474	—	—	.022	11,440
Markham	Cook	38,673	.260	107,918	100,550	88,581	11,969	—	.100	38,944	.067	25,833	.093	35,773
Mason City	Mason	26,328	.160	42,150	42,178	37,498	4,433	247	.098	25,907	—	—	.062	16,271
Matteson	Cook	—	—	—	Dissolved	—	—	—	—	—	—	—	—	—
Mattoon	Coles	76,818	.100	77,000	76,818	64,884	11,460	474	.100	76,818	—	—	—	—
Medinah	DuPage	74,002	.362	269,443	267,592	247,870	19,609	113	.100	74,002	.099	73,263	.163	120,327
Memorial	Cook	221,676	.393	1,413,438	871,187	686,707	177,024	7,456	.150	333,844	.058	129,237	.185	408,106
Memorial	Washington	31,060	.117	36,200	36,341	33,069	2,716	556	.097	30,129	—	—	.020	6,212
Metamora	Woodford	12,049	.153	18,350	18,434	17,280	1,135	19	.075	9,085	—	—	.078	9,349
Midlothian	Cook	41,804	.360	213,510	150,495	130,259	20,182	54	.100	41,930	.154	64,253	.106	44,312
Milford	Iroquois	15,551	.081	12,000	12,596	11,203	1,007	386	.081	12,596	—	—	—	—
Milledgeville	Total	19,836	—	—	47,438	45,566	1,637	235	—	19,866	—	12,298	—	15,274
	Carroll	16,155	.239	47,575	38,641	36,876	1,530	235	.100	16,185	.062	10,016	.077	12,440
	Whiteside	3,681	.239	46,875	8,797	8,690	107	—	.100	3,681	.062	2,282	.077	2,834
Mokena	Total	47,678	—	—	87,468	82,010	5,252	206	—	47,678	—	4,762	—	35,028
	Cook	2,198	.197	276,595	4,330	3,542	741	47	.100	2,198	.012	259	.085	1,873
	Will	45,480	.183	268,450	83,138	78,468	4,511	159	.100	45,480	.010	4,503	.073	33,155
Momence	Kankakee	19,564	.245	54,250	47,931	41,895	4,899	1,137	.100	19,564	.051	9,880	.094	18,487
Monmouth	Warren	36,704	.269	100,775	98,733	84,217	14,207	309	.100	36,704	.050	18,352	.119	43,677
Morton	Tazewell	134,187	.198	266,700	265,422	234,715	29,420	1,287	.100	134,187	—	—	.098	131,235
Morton Grove	Cook	183,538	.368	711,461	675,419	583,915	91,401	103	.100	183,538	.160	292,926	.108	198,955
Mount Prospect	Cook	361,095	.385	1,855,290	1,390,215	1,261,275	128,775	165	.100	363,984	.115	413,454	.170	612,777
Moweaqua	Shelby	—	—	—	Dissolved	—	—	—	—	—	—	—	—	—
Mundelein	Lake	113,315	.569	678,131	644,762	602,827	40,929	1,006	.100	113,315	.314	355,809	.155	175,638
Murphysboro	Jackson	22,296	.277	84,696	61,716	56,654	4,757	305	.100	22,296	.061	13,478	.116	25,942
Naperville	Total	335,510	—	—	1,214,004	1,121,249	92,368	387	—	319,417	—	486,263	—	408,324
	DuPage	333,779	.362	1,196,784	1,207,946	1,115,245	92,314	387	.095	317,758	.145	483,979	.122	406,209
	Will	1,731	.350	1,150,600	6,058	6,004	54	—	.096	1,659	.132	2,284	.122	2,115
New Athens	St. Clair	6,375	.100	12,500	6,375	5,436	925	14	.100	6,375	—	—	—	—
New Lenox	Will	87,393	.224	425,975	195,410	179,624	14,873	913	.100	87,393	.032	28,228	.092	79,789
Niles	Cook	279,428	.411	1,260,308	1,095,789	884,970	210,781	38	.100	273,989	.150(1	373,598	.161	448,202
Nokomis	Montgomery	14,335	.140	32,400	20,054	18,304	1,594	156	.100	14,335	—	—	.040	5,719
Norridge	Cook	106,112	.289	807,494	306,662	279,871	26,791	—	.100	106,218	.073	77,355	.116	123,089
North Berwyn	Cook	64,953	.100	66,950	64,953	60,962	3,991	—	.100	64,953	—	—	—	—
Northbrook	Cook	341,271	.790	2,806,113	2,696,045	2,245,116	450,452	477	.150	514,637	.391	1,334,713	.249	846,695
Northfield	Cook	42,439	.236	99,807	100,156	90,769	9,346	41	.149	63,701	—	—	.087	36,455
Oakbrook	DuPage	222,110	.241	530,355	536,174	466,692	69,482	—	.062	137,486	.109	242,100	.070	156,588
Oakbrook Terrace	DuPage	42,151	.430	235,113	181,420	174,343	7,077	—	.100	42,151	.181	76,378	.149	62,891
Oak Forrest	Cook	75,685	.638	499,537	482,871	451,919	30,793	159	.100	76,140	.331	250,291	.207	156,440
Oak Lawn	Cook	310,546	449	1,400,714	1,394,350	1,249,735	143,668	947	.100	313,030	.224	695,933	.125	385,387
Oak Park	Cook	221,903	.469	1,441,592	1,040,725	889,019	150,840	866	.100	222,125	.189	419,397	.180	399,203
Odell	Livingston	21,581	.094	20,000	20,287	18,756	1,411	120	.094	20,287	—	—	—	—
Olympia Fields	Cook	32,586	.463	185,053	150,873	138,405	12,182	286	.100	32,651	.215	69,929	.148	48,293
Oregon	Ogle	43,658	.185	92,000	80,942	68,801	11,751	390	.100	43,658	—	—	.085	37,284
Oswego	Kendall	117,712	.193	225,045	227,538	191,727	35,563	248	.093	109,237	.038	44,848	.062	73,453
Palatine	Cook	253,538	.573	1,415,547	1,187,826	1,089,198	98,242	386	.150	382,335	.250(2	367,123	.173	438,368
Park Ridge	Cook	242,870	.484	1,291,601	1,175,492	1,037,645	137,502	345	.150	366,248	.123	299,702	.211	509,542
Paxton	Ford	17,089	.180	30,600	30,760	27,806	2,494	460	.094	16,064	—	—	.086	14,696
Pearl City	Stephenson	18,421	.262	51,530	48,300	46,299	2,001	—	.098	17,997	.069	12,692	.095	17,611
Pekin	Tazewell	261,989	.353	982,943	924,034	668,060	253,829	2,145	.100	261,989	.072	188,894	.181	473,151
Peotone	Will	15,298	.141	21,085	21,494	19,701	1,760	33	.097	14,747	—	—	.044	6,747
Phoenix	Cook	9,530	.175	35,174	16,677	11,035	5,528	114	.100	9,530	—	—	.075	7,147
Pick Subdivision	DuPage	3,634	.056	2,000	2,024	1,962	62	—	.025	912	—	—	.031	1,112
Pike Expand	Livingston	22,536	.005	1,000	1,014	921	90	3	.005	1,014	—	—	—	—
Pilot Grove	Hancock	—	—	—	Dissolved	—	—	—	—	—	—	—	—	—
Plainfield	Will	98,642	.181	175,000	178,443	159,566	18,291	586	.075	73,488	—	—	.106	104,955
Pleasant Dale	Cook	64,829	.255	237,772	165,314	130,592	33,855	867	.100	64,959	.062	39,870	.093	60,485
Pleasant Hill	Total	28,588	—	—	18,402	16,316	2,006	80	—	13,382	—	—	—	5,020
	Calhoun	3,376	.099	18,150	3,342	3,189	153	—	.099	3,342	—	—	—	—
	Pike	15,212	.099	18,150	15,060	13,127	1,853	80	.066	10,040	—	—	.033	5,020
Pleasant View	Tazewell	7,968	.013	1,000	1,004	979	18	7	.013	1,004	—	—	—	—
Pleasure Driveway	Peoria	840,628	.574	4,843,557	4,825,208	4,012,774	806,857	5,577	.100	836,426	.165	1,387,878	.309	2,600,904
Plum Grove	Cook	8,228	.183	15,119	15,057	14,755	302	—	.088	7,298	.020	1,629	.075	6,130
Posen	Cook	19,016	.256	48,683	48,681	39,915	8,565	201	.094	17,932	.071	13,558	.091	17,191
Prairietown	Christian	—	—	—	Dissolved	—	—	—	—	—	—	—	—	—
Princeton	Bureau	33,358	.266	88,518	88,598	81,714	6,844	40	.098	32,857	.039	13,010	.129	42,731
Prospect Heights	Cook	44,595	.629	292,152	280,499	269,152	11,347	—	.100	44,818	.292	130,127	.237	105,554
Prophetstown	Total	24,968	—	—	48,688	44,868	3,680	140	—	24,968	—	11,735	—	11,985
	Henry	2,202	.195	52,075	4,295	4,141	154	—	.100	2,203	.047	1,035	.048	1,057
Whiteside		22,766	.195	52,075	44,393	40,727	3,526	140	.100	22,765	.047	10,700	.048	10,928
Putnam	Fulton	16,002	.116	18,490	18,563	16,159	2,291	113	.084	13,442	—	—	.032	5,121
Quincy	Adams	168,769	.448	778,368	755,239	550,295	199,355	5,589	—	—	.129	217,205	.319	538,034
Rantoul	Champaign	47,365	.173	81,975	81,941	72,162	9,694	85	.081	38,223	.080	37,892	.012	5,826
Raymond	Montgomery	3,329	.200	8,584	6,658	5,884	484	290	.100	3,329	—	—	.100	3,329
Ridgeville	Cook	92,194	.149	139,399	137,369	125,449	11,876	44	.061	56,238	—	—	.088	81,131
Riverdale	Cook	64,233	.221	150,068	141,955	103,567	34,824	3,564	.100	64,490	.031	19,848	.090	57,617
River Forest	Cook	77,541	.205	158,723	158,958	145,255	13,511	192	.097	75,369	—	—	.108	83,589
River Trails	Cook	85,944	.440	406,309	378,153	337,235	40,760	158	.100	86,545	.191	163,981	.149	127,627
Round Lake Area	Lake	69,442	.469	441,094	325,681	309,694	15,620	367	.100	69,442	.211	146,522	.158	109,717
Roanoke	Woodford	10,266	.164	37,550	16,836	15,328	1,460	48	.100	10,266	—	—	.064	6,570
Rockford	Winnebago	984,487	.367	3,869,553	3,610,112	2,706,796	899,167	4,149	.100	984,487	.093	911,634	.174	1,713,991
Rolling Meadows	Cook	119,377	.456	678,873	544,361	493,503	50,858	—	.150	179,424	.138	164,622	.168	200,315
Roselle	DuPage	56,114	.308	185,640	172,552	162,859	9,629	64	.100	56,114	.059	33,107	.149	83,331
Rosemont	Cook	109,291	.288	747,189	314,760	259,985	54,577	198	.100	109,947	.093	101,204	.095	103,609
Rossville	Vermilion	11,997	.048	5,750	5,759	5,319	302	138	.048	5,759	—	—	—	—
Round Grove	DuPage	10,618	—	No Levy	—	—	—	—	—	—	—	—	—	—
Roxana	Madison	82,799	.172	153,380	142,415	122,796	19,131	488	.100	82,799	.033	27,324	.039	32,292
Salt Creek	Cook	48,276	.249	141,512	120,207	114,883	5,212	112	.100	52,235	.033	12,069	.116	55,903
Sandwich	Total	23,315	—	—	43,762	40,502	3,196	64	—	23,315	—	—	—	20,447
	DeKalb	22,766	.188	45,459	42,732	39,599	3,069	64	.100	22,766	—	—	.088	19,966
	Kendall	549	.188	45,459	1,030	903	127	—	.100	549	—	—	.088	481
Savanna	Carroll	14,525	.658	99,211	95,576	80,941	10,345	4,290	.100	14,525	.414	60,134	.144	20,917
Schaumburg	Cook	474,365	.418	2,265,691	1,982,847	1,757,578	225,238	31	.100	478,635	.196	926,910	.122	577,302
Skokie	Cook	510,486	.340	2,164,518	1,735,651	1,497,669	237,734	248	.100	511,507	.067	344,067	.173	880,077
So. Barrington	Cook	9,636	.166	15,912	15,995	15,674	321	—	.094	9,067	—	—	.072	6,928
So. Pekin	Tazewell	3,535	.120	4,250	4,256	3,921	236	99	.099	3,503	—	—	.021	753
So. Stickney	Cook	105,578	.485	528,449	456,316	412,318	43,998	—	.100	105,789	.267(3	226,261	.118	124,266
Springfield	Sangamon	635,535	.338	2,192,839	2,145,667	1,878,915	259,582	7,170	.100	635,377	.078	494,958	.160	1,015,332
St. Charles	Total	189,796	—	—	769,240	736,562	32,295	383	—	189,796	—	313,732	—	265,712
	DuPage	2,647	.405	815,450	10,726	10,605	121	—	.100	2,647	.165	4,375	.140	3,704
	Kane	187,149	.405	815,450	758,514	725,957	32,174	383	.100	187,149	.165	309,357	.140	262,008
St. Elmo Comm.	Fayette	10,418	.175	31,150	18,232	15,919	1,747	566	.100	10,418	—	—	.075	7,814
Sterling	Whiteside	114,433	.354	654,417	405,093	307,914	96,630	549	.100	114,432	.096	109,856	.158	180,805

1)Rate of .019 extended on a valuation of $2,270,197.
2)Rate of .110 extended on a valuation of $12,677,056.
3)Rate of .054 extended on a valuation of $2,360,869.

TABLE 9 — continued

Districts	County	Valuation (thousands of dollars)	Tax Rate %	Total Levy	Current Taxes Extended				Rate and Extension Breakdown					
									Corporate		Bonds & Interest		All Other Funds	
					Total	Real Estate	Person-alty	Rail-roads	Rate %	Exten-sion	Rate %	Exten-sion	Rate %	Exten-sion
PARKS — concluded														
Stites	St. Clair	13,876	.432	59,240	59,875	27,889	25,951	6,035	.100	13,876	.223	30,943	.109	15,056
Stockton	Jo Daviess	12,544	.156	23,000	19,556	17,529	2,027	—	.100	12,544	—	—	.056	7,012
Streamwood	Cook	68,465	.698	663,790	477,885	443,629	34,256	—	.150	103,245	.272	186,362	.276	188,278
Summit	Cook	48,641	.315	208,411	153,220	122,584	29,577	1,059	.100	48,884	.095	46,015	.120	58,321
Sumner	Winnebago	16,082	.175	60,575	28,143	24,587	3,556	—	.100	16,082	—	—	.075	12,061
Sumpter	Cumberland	7,729	.171	13,100	13,247	12,310	862	75	.171	13,247	—	—	—	—
Sycamore	DeKalb	49,251	.260	269,631	127,806	111,896	15,802	108	.100	49,251	.069	34,131	.091	44,424
Taylorville	Christian	89,338	.263	269,863	234,959	215,320	16,297	3,342	.100	89,338	.050	44,848	.113	100,773
Tinley	Total	109,942	—	—	323,858	293,199	30,538	121	—	110,159	—	75,506	—	138,193
	Cook	108,510	.335	328,106	319,811	289,831	29,859	121	.100	108,727	.109(1	74,687	.126	136,397
	Will	1,432	.283	317,354	4,047	3,368	679	—	.100	1,432	.057	819	.126	1,796
Tolono	Champaign	7,927	.210	23,000	16,664	15,907	560	197	.075	5.946	—	—	.135	10,718
Toluca	Marshall	4,522	.236	9,420	10,671	9,919	560	192	.100	4,522	.111	5,019	.025	1,130
Tri State	DuPage	23,313	.100	34,325	23,313	19,865	3,448	—	.100	23,313	—	—	—	—
Tri Township	Madison	26,763	.088	23,500	23,552	22,070	1,283	199	.088	23,552	—	—	—	—
Urbana	Champaign	116,609	.613	729,313	714,583	656,278	57,427	878	.150	174,914	.237	275,781	.226	263,888
Valley	Fulton	23,960	.100	24,900	23,960	20,290	3,653	17	.100	23,960	—	—	—	—
Vandalia	Fayette	24,120	.422	138,090	101,788	89,823	11,559	406	.150	36,181	.042	10,131	.230	55,476
Venice	Madison	24,423	.302	74,699	73,757	33,094	36,515	4,148	.100	24,423	.078	18,952	.124	30,382
Vernon Hills	Lake	63,494	.326	222,331	206,990	196,679	10,250	61	.100	63,494	.107	67,938	.119	75,558
Veterans	Cook	397,674	.453	1,482,273	1,451,945	1,154,932	293,246	3,767	.100	398,469	.185(2	384,589	.168	668,887
Walnut	Total	24,749	—	—	64,258	57,620	6,197	441	—	24,749	—	14,951	—	24,558
	Bureau	17,206	.260	75,690	44,668	39,550	4,825	293	.100	17,206	.061	10,393	.099	17,069
	Lee	7,180	.260	75,400	18,639	17,455	1,137	47	.100	7,180	.061	4,337	.099	7,122
	Whiteside	363	.262	75,400	951	615	235	101	.100	363	.061	221	.101	367
Warsaw	Hancock	4,564	.100	7,825	4,564	4,098	447	19	.100	4,564	—	—	—	—
Washington	Tazewell	55,721	.301	300,508	167,665	160,849	6,494	322	.100	55,721	.069	38,392	.132	73,552
Waterloo	Monroe	14,707	.220	65,616	32,358	28,514	3,824	20	.100	14,708	.087	12,796	.033	4,854
Wauconda	Lake	27,321	.504	169,383	137,698	130,039	7,659	—	.100	27,321	.251	68,576	.153	41,801
Waukegan	Lake	408,797	.510	2,227,531	2,084,865	1,632,870	450,114	1,881	.100	408,797	.247	1,009,729	.163	666,339
Westchester	Cook	87,668	.287	302,379	251,607	230,915	20,679	13	.100	87,931	.077	67,855	.110	95,821
West Chicago	DuPage	151,498	.372	612,303	564,028	485,233	76,902	1,893	.100	151,498	.146	220,885	.126	191,645
West Dale	Cook	9,807	.323	34,238	31,677	31,282	303	92	.100	9,886	.111	10,857	.112	10,934
West Frankfort	Franklin	30,401	.255	74,040	77,523	68,375	8,126	1,022	.080	24,321	.069	20,977	.106	32,225
West Maywood	Cook	11,742	.207	25,338	24,306	20,074	4,232	—	.100	11,824	—	—	.107	12,482
Western Springs	Cook	66,614	.274	190,958	147,893	142,266	5,546	81	.150	78,509	.108(3	58,926	.016	10,458
Westmont	DuPage	103,653	.419	577,308	433,788	419,686	13,971	131	.100	103,653	.129	133,401	.190	196,734
Wheaton	DuPage	278,817	.323	1,039,815	900,299	864,622	35,479	198	.100	278,817	.081	224,726	.142	396,756
Wheeling	Total	165,573	—	—	862,069	767,268	94,543	258	—	164,458	—	404,752	—	292,859
	Cook	163,153	.525	1,051,775	856,552	761,751	94,543	258	.100	164,458	.245	399,235	.180	292,859
	Lake	2,420	.228	377,046	5,517	5,517	—	—	—	—	.228	5,517	—	—
Wildwood	Lake	20,952	.238	97,000	49,865	49,225	640	—	.100	20,952	—	—	.138	28,913
Wilmette	Cook	185,591	.942	2,039,739	1,748,268	1,613,540	134,058	670	.125	230,319	.336	623,400	.481	894,549
Winnetka	Cook	117,963	.401	526,301	473,030	431,682	41,216	132	.100	118,788	.109	128,697	.192	225,545
Whitmore	Macon	17,258	.075	12,750	12,892	12,272	570	50	.075	12,892	—	—	—	—
Winslow	Stephenson	6,008	.350	21,075	21,010	19,978	1,032	—	.100	6,008	.141	8,465	.109	6,537
Wood Dale	DuPage	93,635	.331	322,169	309,650	286,077	23,517	56	.100	93,635	.105	98,223	.126	117,792
Woodridge	DuPage	97,815	.487	716,858	476,459	467,519	8,940	—	.100	97,816	.227	222,432	.160	156,211
Worth Palos	Cook	45,537	.336	367,243	147,819	136,917	9,996	906	.100	31,906	.079(4	44,602	.157	71,311
York Center	DuPage	19,381	.346	74,910	66,981	64,418	2,563	—	.100	19,381	.093	18,044	.153	29,556
Zion	Lake	258,463	.429	1,136,834	1,108,804	1,017,127	91,565	112	.150	387,694	.067	173,170	.212	547,940
53 Trails Estate	DuPage	4,678	.050	2,310	2,334	2,314	20	—	.050	2,334	—	—	—	—

1)Rate of .050 extended on a valuation of $21,115,917.
2)Rate of .091 extended on a valuation of $13,589,682.
3)Rate of .053 extended on a valuation of $1,276,298.
4)Rate of .030 extended on a valuation of $28,249,056.

TABLE 9 — continued

Districts	County	Valuation (thousands of dollars)	Tax Rate %	Total Levy	Current Taxes Extended: Total	Real Estate	Personalty	Railroads	Rate and Extension Breakdown: Corporate Rate %	Corporate Extension	Bonds & Interest Rate %	Bonds & Interest Extension	All Other Funds Rate %	All Other Funds Extension
SANITARY														
Albany	Whiteside	3,340	.319	14,152	10,654	10,255	363	36	.083	2,772	.236	7,882	—	—
Albers	Clinton	1,964	.285	6,020	5,597	4,694	724	179	.056	1,100	.199	3,908	.030	589
Alhambra	Madison	1,866	—	No Levy	—	—	—	—	—	—	—	—	—	—
Alpha	Henry	3,431	.366	12,550	12,557	11,448	1,008	101	—	—	.366	12,557	—	—
Andalusia	Rock Island	3,501	.179	11,535	6,268	5,971	297	—	.083	2,906	.096	3,362	—	—
Annawan	Henry	4,135	.256	10,615	10,585	9,428	1,132	25	—	—	.256	10,585	—	—
Argenta	Macon	3,094	—	No Levy	—	—	—	—	—	—	—	—	—	—
Ashley	Washington	2,296	.324	9,025	7,438	5,605	1,190	643	.083	1,905	.211	4,844	.030	689
Atkinson	Henry	4,261	.234	9,942	9,984	9,160	785	39	—	—	.234	9,984	—	—
Aurora	Total	534,173	—	—	780,965	677,735	102,113	1,117	—	—	—	780,965	—	—
	DuPage	626	.147	772,934	919	913	6	—	—	—	.147	919	—	—
	Kane	455,047	.146	772,934	665,279	585,627	78,593	1,059	—	—	.146	665,279	—	—
	Kendall	78,500	.146	772,934	114,767	91,195	23,514	58	—	—	.146	114,767	—	—
Baldwin	Randolph	1,083	.188	1,967	2,037	1,882	132	23	.001	11	.182	1,972	.005	54
Bardolph	McDonough	Dissolved	—	—	—	—	—	—	—	—	—	—	—	—
Barrington Woods	Cook	2,097	.250	12,844	5,243	5,187	56	—	.250	5,243	—	—	—	—
Beach Park	Lake	15,690	.250	43,800	39,226	38,391	835	—	.250	39,226	—	—	—	—
Beardstown	Cass	15,797	.800	152,401	126,372	93,768	31,042	1,562	.166	26,222	.522	82,426	.112	17,724
Bloom	Total	334,177	—	—	602,258	508,652	91,422	2,184	—	—	—	602,258	—	—
	Cook	272,287	.189	512,240	514,622	423,869	88,804	1,949	—	—	.189	514,622	—	—
	Will	61,890	.142	573,738	87,636	84,783	2,618	235	—	—	.142	87,636	—	—
Bloomington-Normal	McLean	415,995	.094	383,350	391,045	336,593	53,994	458	—	—	.094	391,045	—	—
Bonnie Br Frst Mn.	Will	5,023	.518	111,594	26,016	25,727	289	—	.250	12,558	.239	11,981	.029	1,477
Bremen Heights	Cook	5,305	—	No Levy	—	—	—	—	—	—	—	—	—	—
Brimfield	Peoria	3,469	.319	13,080	11,066	10,171	813	82	.083	2,879	.206	7,146	.030	1,041
Central	Total	11,319	—	—	9,395	8,489	638	268	—	9,395	—	—	—	—
	Iroquois	10,394	.083	12,000	8,627	7,815	568	244	.083	8,627	—	—	—	—
	Kankakee	925	.083	12,000	768	674	70	24	.083	768	—	—	—	—
Central City	Marion	2,369	.304	12,142	7,202	5,840	1,305	57	.083	1,966	.221	5,236	—	—
Central Stickney	Cook	8,038	.250	20,600	20,095	15,820	4,275	—	.250	20,095	—	—	—	—
Champaign-Urbana	Champaign	435,005	.352	1,669,204	1,530,347	1,389,112	139,108	2,127	.083	361,054	.220	955,271	.049	214,022
Chicago	Cook	26,829,573	.592	139,753,172	158,831,074	124,940,353	33,068,083	822,638	.364	97,552,329	.195	52,424,986	.033	8,853,759
Chillicothe	Peoria	25,497	.516	130,662	131,563	124,414	5,396	1,753	.069	17,593	.355	90,564	.092	23,406
Clayton	Adams	1,211	.493	5,850	5,967	5,405	462	100	—	—	.493	5,967	—	—
Clearview	McLean	223	.250	740	559	535	24	—	.250	559	—	—	—	—
Clinton	DeWitt	Dissolved	—	—	—	—	—	—	—	—	—	—	—	—
Cordova	Rock Island	2,094	.175	3,600	3,664	3,332	323	9	—	—	.175	3,664	—	—
Country Gardens	Cook	3,942	.558	21,966	21,994	21,390	604	—	.178	7,032	.380	14,962	—	—
Creve Coeur	Tazewell	20,005	.097	19,450	19,464	18,143	1,303	18	.089	17,804	—	—	.008	1,660
Danville	Vermilion	163,917	.511	1,452,815	837,623	690,591	140,669	6,363	.083	136,053	.387	633,872	.041	67,698
Davis Junction	Ogle	675	.250	4,000	1,688	1,284	269	135	.250	1,688	—	—	—	—
Decatur	Macon	445,299	.311	1,481,721	1,382,652	1,211,032	159,862	11,758	.077	343,770	.135	600,708	.099	438,174
DeKalb	DeKalb	112,291	.160	177,279	179,104	165,476	13,494	134	.079	88,597	—	—	.081	90,507
Del Mar Woods	Lake	1,367	.806	61,488	11,016	10,987	29	—	.250	3,417	.556	7,599	—	—
Downers Grove	DuPage	333,397	.113	371,475	375,405	357,598	17,662	145	—	—	.113	375,405	—	—
Durand	Winnebago	3,244	.558	18,900	18,095	16,761	1,239	95	.083	2,692	.475	15,403	—	—
East Peoria	Tazewell	61,078	.115	70,390	70,484	43,819	26,005	660	.107	65,415	—	—	.008	5,069
Elgin	Total	347,830	—	—	302,909	271,680	31,129	100	—	—	—	302,909	—	—
	Cook	51,235	.087	44,475	44,575	35,715	8,860	—	—	—	.087	44,575	—	—
	Kane	296,595	.087	300,410	258,334	235,965	22,269	100	—	—	.087	258,334	—	—
Farmington	Fulton	8,552	.417	40,150	35,662	33,500	1,921	241	.083	7,098	.334	28,564	—	—
Fayetteville	St. Clair	668	—	No Levy	—	—	—	—	—	—	—	—	—	—
Fernway	Cook	3,150	.066	2,060	2,079	2,025	54	—	.066	2,079	—	—	—	—
Franklin-Grove	Lee	2,785	.510	14,160	14,192	13,007	1,145	40	.083	2,311	.427	11,881	—	—
Flat Rock	Crawford	764	.565	4,301	4,319	3,890	369	60	.083	634	.482	3,685	—	—
Forest River	Cook	2,356	.518	14,371	12,206	12,130	76	—	.250	5,893	.268	6,313	—	—
Fox Lake Hills	Lake	8,957	—	No Levy	—	—	—	—	—	—	—	—	—	—
Gages Lake	Lake	25,266	.183	46,098	46,237	45,745	492	—	—	—	.183	46,237	—	—
Galesburg	Knox	170,993	.348	583,350	595,055	529,650	60,836	4,569	—	—	.348	595,055	—	—
Garden Homes	Cook	3,559	.250	15,450	8,897	8,666	231	—	.250	8,897	—	—	—	—
Glen Carbon	Madison	6,252	.221	13,865	13,818	12,607	1,064	147	.083	5,190	.138	8,628	—	—
Glen Ellyn Heights	DuPage	3,345	.200	14,700	6,691	6,527	164	—	.200	6,691	—	—	—	—
Glen Brook	Cook	29,687	.202	13,390	59,968	59,292	676	—	.202	59,968	—	—	—	—
Glen Oak Acres	Cook	11,658	.190	22,119	22,150	20,880	1,270	—	.190	22,150	—	—	—	—
Golconda	Pope	Dissolved	—	—	—	—	—	—	—	—	—	—	—	—
Golden	Adams	1,333	.526	6,869	7,007	5,551	1,236	220	—	—	.526	7,007	—	—
Good Hope	McDonough	973	.604	6,062	5,879	5,401	423	55	.083	806	.521	5,073	—	—
Gorham	Jackson	681	.632	5,340	4,302	2,293	168	1,841	—	—	.432	2,940	.200	1,362
Grandview	Cook	5,464	—	No Levy	—	—	—	—	—	—	—	—	—	—
Grave Woods	DuPage	6,191	—	No Levy	—	—	—	—	—	—	—	—	—	—
Greater Peoria	Peoria	842,069	.193	1,615,600	1,625,192	1,354,076	268,899	2,217	—	—	.144	1,212,579	.049	412,613
Hanna City	Peoria	4,904	.485	29,663	23,784	22,834	896	54	.083	4,070	.402	19,714	—	—
Herscher	Kankakee	6,472	.428	55,395	27,699	18,875	8,651	173	.083	5,372	.239	15,467	.106	6,860
Highland Hills	DuPage	7,033	.452	35,163	31,791	30,485	1,306	—	.250	17,583	.175	12,337	.027	1,871
Hillsdale	Rock Island	1,845	.233	16,690	4,298	3,661	611	26	.083	1,531	.150	2,767	—	—
Hinsdale	Total	562,615	—	—	582,829	541,533	41,190	106	—	—	—	533,576	—	49,253
	Cook	15,358	—	No Levy	—	—	—	—	—	—	—	—	—	—
	DuPage	547,257	.107	591,375	582,829	541,533	41,190	106	—	—	.098	533,576	.009	49,253
Holiday Shores Moro	Madison	6,124	.250	25,800	15,309	15,030	279	—	.250	15,309	—	—	—	—
Hoyleton	Washington	1,629	.286	4,640	4,660	4,331	302	27	—	—	.286	4,660	—	—
Industry	McDonough	1,479	.195	2,875	2,901	2,744	157	—	—	—	.195	2,901	—	—
Irvington	Washington	2,259	.105	2,320	2,372	2,211	122	39	—	—	.105	2,372	—	—
Island Lake	Total	9,523	—	—	36,797	35,922	875	—	—	7,903	—	28,894	—	—
	Lake	6,575	.379	185,305	24,918	24,214	704	—	.083	5,457	.296	19,461	—	—
	McHenry	2,948	.403	185,753	11,879	11,708	171	—	.083	2,446	.320	9,433	—	—
Joppa	Massac	5,898	.083	7,000	4,895	3,703	1,004	188	.083	4,895	—	—	—	—
Keyesport	Total	562	—	—	—	—	—	—	—	—	—	—	—	—
	Bond	562	—	No Levy	—	—	—	—	—	—	—	—	—	—
	Clinton	—	—	No Levy	—	—	—	—	—	—	—	—	—	—
Kimberly Heights	Cook	2,880	.250	8,368	7,199	7,131	68	—	.250	7,199	—	—	—	—
Kimber Trails	Cook	983	.083	3,193	816	792	24	—	.083	816	—	—	—	—
Lake-in-the-Hills	McHenry	20,328	.310	75,552	63,017	62,339	678	—	.083	16,872	.149	30,289	.078	15,856
Lakes Region	Lake	39,511	.485	6,367,400	191,629	172,806	18,713	110	.250	98,778	.235	92,851	—	—
LaGrange Highlands	Cook	28,258	.502	168,629	141,854	132,999	8,855	—	.250	70,871	.157	44,195	.095	26,788
Liberty	Adams	1,343	.136	1,776	1,821	1,771	50	—	—	—	.136	1,821	—	—
Lindenhurst	Lake	28,707	.304	87,020	87,270	86,200	1,070	—	.070	20,095	.230	66,027	.004	1,148
Little Swan Lake	Warren	2,253	.250	11,000	5,632	5,632	—	—	.250	5,632	—	—	—	—
Livingston	Madison	1,627	.643	10,445	10,461	9,448	801	212	.031	504	.612	9,957	—	—
Lockport Heights	Will	2,840	.389	15,360	11,039	10,936	103	—	.250	7,100	.139	3,939	—	—
Loda	Iroquois	4,007	.083	3,170	3,326	3,038	243	45	.083	3,326	—	—	—	—
Lou Del	Monroe	1,050	.186	1,870	1,953	1,775	178	—	—	—	.186	1,953	—	—
Macon	Macon	3,884	.405	18,640	15,740	13,239	1,246	1,255	.083	3,224	.268	10,395	.054	2,121

TABLE 9 — continued

Districts	County	Valuation (thousands of dollars)	Tax Rate %	Total Levy	Current Taxes Extended: Total	Real Estate	Personalty	Railroads	Rate and Extension Breakdown: Corporate Rate %	Corporate Extension	Bonds & Interest Rate %	Bonds & Interest Extension	All Other Funds Rate %	All Other Funds Extension
SANITARY — concluded														
Magnon	Knox	899	—	No Levy	—	—	—	—	—	—	—	—	—	—
Marine	Madison	2,589	.296	7,659	7,663	6,859	791	13	.047	1,222	.249	6,441	—	—
Matherville	Mercer	1,469	.150	2,170	2,204	2,114	90	—	—	—	.150	2,204	—	—
Merdon	Adams	1,861	.599	10,920	11,138	10,676	414	48	—	—	.599	11,138	—	—
Metro East	Total	480,479	—	—	1,669,819	1,131,360	465,717	72,742	—	1,041,412	—	439,678	—	188,729
	Madison	267,461	.338	1,718,405	904,019	595,138	293,368	15,513	.217	579,589	.081	217,713	.040	106,717
	St. Clair	213,018	.360	1,718,405	765,800	536,222	172,349	57,229	.217	461,823	.104	221,965	.039	82,012
Mission Brook	Cook	26,761	.099	26,261	26,493	24,630	1,864	—	.069	18,518	030	7,975	—	—
Mulberry Grove	Bond	1,688	.083	4,000	1,401	1,235	159	7	.083	1,401	—	—	—	—
Nelson	Lee	476	.083	1,000	395	353	20	22	.083	395	—	—	—	—
New Baden	Total	6,182	—	—	2,225	2,144	73	8	—	2,225	—	—	—	—
	Clinton	5,947	.036	2,250	2,141	2,067	67	7	.036	2,141	—	—	—	—
	St. Clair	235	.036	2,250	84	77	6	1	.036	84	—	—	—	—
New Boston	Mercer	1,731	.137	2,333	2,372	2,016	356	—	—	—	.137	2,372	—	—
Newark	Kendall	3,739	.475	20,875	17,753	16,017	1,736	—	.166	6,207	.282	10,533	.027	1,013
Noble	Richland	1,281	.340	4,200	4,355	3,848	409	98	—	—	.340	4,355	—	—
Norris City	White	3,588	.337	12,200	12,090	10,877	1,090	123	.083	2,978	—	—	.254	9,112
North Elmhurst	DuPage	16,180	—	No Levy	—	—	—	—	—	—	—	—	—	—
North Shore	Lake	1,509,314	.698	12,723,910	10,535,014	9,316,152	1,209,321	9,541	.350	5,282,600	.294	4,437,384	.054	815,030
Northfield Wilds	Cook	51,486	.114	58,298	58,694	57,911	783	—	.114	58,694	—	—	—	—
Oak Highlands Ingalls Pk.	Will	5,002	.476	41,600	23,801	23,493	308	—	.250	12,506	.196	9,794	.030	1,501
Oak Meadows	Cook	30,247	.023	6,873	6,957	6,896	59	2	—	—	.023	6,957	—	—
OaK Ridge	Woodford	1,416	.437	6,191	6,194	6,174	20	—	.177	2,502	.260	3,692	—	—
Oneida	Knox	3,506	.290	9,963	10,168	9,028	1,037	103	—	—	.290	10,168	—	—
Orchard Place	Cook	74,286	—	No Levy	—	—	—	—	—	—	—	—	—	—
Orion	Henry	7,899	.311	24,525	24,567	22,082	2,455	30	—	—	.311	24,567	—	—
Patoka	Marion	1,310	.504	7,243	6,603	5,632	924	47	.083	1,088	.421	5,515	—	—
Paw Paw	Lee	2,561	.447	38,019	11,437	10,842	538	57	.083	2,126	.364	9,311	—	—
Piasa Sewer	Jersey	752	.250	3,000	1,881	1,881	—	—	.250	1,881	—	—	—	—
Pinegate	Cook	704	.176	1,236	1,239	1,201	38	—	.176	1,239	—	—	—	—
Plum Grove Woods	Cook	2,924	.180	5,241	5,263	4,930	333	—	.081	2,392	.099	2,871	—	—
Prairie DuPont	Total	13,661	—	—	70,605	47,827	9,587	13,191	—	45,494	—	17,296	—	7,815
	Monroe	741	.517	140,763	3,832	2,364	736	732	.333	2,469	.127	939	.057	424
	St. Clair	12,920	.517	140,763	66,773	45,463	8,851	12,459	.333	43,025	.127	16,357	.057	7,391
Prospect Heights	Cook	4,178	.098	4,091	4,094	4,053	41	—	—	—	.098	4,094	—	—
Prospect Hts. Old Town	Cook	26,326	.413	108,575	108,728	102,500	6,212	16	.128	33,829	.285	74,899	—	—
Prospect Meadows	Cook	3,994	.182	7,260	7,270	7,059	211	—	.171	6,835	—	—	.011	435
Ridgeland Park	Cook	2,993	—	—	—	—	—	—	—	—	—	—	—	—
Rockford	Winnebago	917,159	.205	1,875,775	1,877,425	1,386,728	488,359	2,338	—	—	.205	1,877,425	—	—
Rockton	Winnebago	13,592	.443	96,767	60,172	46,937	13,168	67	.083	11,281	.334	45,384	.026	3,507
Rosewood Heights	Madison	12,099	.416	59,861	50,334	47,761	2,573	—	.250	30,249	.166	20,085	—	—
Round Lake	Lake	60,219	.454	343,880	273,394	262,235	10,780	379	.166	99,964	.228	137,299	.060	36,131
St. Joseph	Champaign	7,593	.327	24,837	24,829	23,828	948	53	.065	4,935	.262	19,894	—	—
St. Libory	St. Clair	1,205	—	No Levy	—	—	—	—	—	—	—	—	—	—
St. Peter	Fayette	1,317	.256	3,360	3,372	2,624	277	471	—	—	.256	3,372	—	—
St. Rose	Clinton	—	—	No Levy	—	—	—	—	—	—	—	—	—	—
Salt Creek	DuPage	123,786	.379	464,855	469,645	449,929	19,464	252	.161	199,048	.192	238,165	.026	32,432
San Jose	Total	2,095	—	—	7,481	6,693	731	57	—	1,738	—	5,743	—	—
	Logan	777	.357	7,498	2,775	2,352	402	21	.083	645	.274	2,130	—	—
	Mason	1,318	.357	7,498	4,706	4,341	329	36	.083	1,093	.274	3,613	—	—
Serena	LaSalle	727	.250	7,500	1,818	1,429	389	—	.250	1,818	—	—	—	—
Seward	Winnebago	1,407	.234	4,628	3,296	2,378	887	31	.083	1,168	.151	2,128	—	—
Sheridan	LaSalle	2,102	.480	1,061,874	10,081	9,163	733	185	.200	4,205	.280	5,876	—	—
Sherrard	Mercer	1,691	.165	2,720	2,790	2,668	122	—	.029	490	.136	2,300	—	—
Shiloh Valley	St. Clair	3,494	.406	17,420	14,194	13,193	1,001	—	.083	2,900	.323	11,294	—	—
South Lyons	Cook	64,391	.124	79,382	79,845	68,125	11,720	—	.066	43,077	.054	34,707	.004	2,061
South Palos	Cook	8,163	.745	60,798	60,812	58,949	1,754	109	.379	31,912	.366	28,900	—	—
South Stickney	Cook	109,332	.025	26,780	27,333	24,693	2,640	—	.025	27,333	—	—	—	—
Spoon Valley Lake	Knox	5,289	.519	61,000	27,453	27,350	103	—	.500	26,448	—	—	.019	1,005
Springfield	Sangamon	709,682	.159	1,129,400	1,130,255	1,001,626	125,157	3,472	.074	522,911	—	—	.085	607,344
S.W.E.B. 1	Grundy	2,769	.335	1,761,530	9,265	9,027	238	—	.083	2,298	.252	6,967	—	—
Table Grove	Fulton	2,054	.245	5,025	5,033	2,723	2,276	34	—	—	.245	5,033	—	—
Taylorville	Christian	41,349	.422	172,747	174,326	151,999	20,876	1,451	.072	29,688	.293	120,945	.057	23,693
Vermont	Fulton	2,006	.311	6,225	6,237	5,517	558	162	—	—	.311	6,237	—	—
Vienna	Johnson	4,156	.220	9,125	9,144	7,963	1,151	30	.030	1,247	.190	7,897	—	—
Viola	Mercer	3,090	.342	10,525	10,568	9,365	1,160	43	—	—	.342	10,568	—	—
Virden	Macoupin	8,738	.311	27,400	27,177	23,964	3,118	95	.188	16,428	.123	10,749	—	—
Wasco	Kane	1,082	.250	2,950	2,705	2,583	122	—	.250	2,705	—	—	—	—
Wataga	Knox	2,943	.228	7,393	6,710	6,250	316	144	.083	2,443	.145	4,267	—	—
Waukegan	Cook	7,058	.261	18,418	18,422	17,646	776	—	.179	12,620	.082	5,802	—	—
Wayne City	Wayne	3,568	.042	1,500	1,502	1,333	127	42	.042	1,502	—	—	—	—
West Salem	Edwards	2,031	.380	7,975	7,718	6,939	763	16	.083	1,686	.297	6,032	—	—
West Dale Gardens	Cook	1,277	—	No Levy	—	—	—	—	—	—	—	—	—	—
West Belgium	Vermilion	13,837	.101	13,925	13,952	12,182	1,582	188	.080	11,087	—	—	.021	2,865
Wheaton	DuPage	286,904	.103	292,126	295,225	280,527	14,618	80	—	—	.103	295,225	—	—
Williamsfield	Knox	2,478	.368	17,019	9,118	8,256	513	349	.083	2,056	.285	7,062	—	—
Wolf Mandel	Cook	5,464	—	No Levy	—	—	—	—	—	—	—	—	—	—
York	Carroll	1,268	.324	4,103	4,108	3,562	494	52	—	—	.324	4,108	—	—
Yorkville-Bristol	Kendall	21,724	.264	56,650	57,242	54,007	3,203	32	.140	30,305	.106	23,049	.018	3,888
LIBRARY														
Acorn	Cook	94,322	.317	331,738	299,001	278,068	20,802	131	.150	141,672	.077	72,439	.090	84,890
Albany	Whiteside	3,494	.101	3,500	3,530	3,402	115	13	.101	3,530	—	—	—	—
Algonquin Area	Total	65,123	—	—	261,142	248,908	12,113	121	—	162,807	—	76,193	—	22,142
	Kane	1,462	.401	359,452	5,862	5,858	4	—	.250	3,655	.117	1,710	.034	497
	McHenry	63,661	.401	359,453	255,280	243,050	12,109	121	.250	159,152	.117	74,483	.034	21,645
Alpha Park	Peoria	148,089	.148	217,930	219,171	156,985	61,448	738	.148	219,171	—	—	—	—
Alsip	Cook	192,165	.185	392,944	355,504	278,133	74,774	2,597	.150	289,784	—	—	.035	65,720
Barrington	Total	269,524	—	—	530,458	504,318	25,572	568	—	373,966	—	114,324	—	42,168
	Cook	91,568	.208	189,883	190,461	176,881	13,231	349	.142	130,209	.049	44,777	.017	15,475
	Lake	161,394	.192	774,361	309,876	298,150	11,519	207	.138	222,723	.039	62,944	.015	24,209
	McHenry	16,562	.180	772,188	30,121	29,287	822	12	.127	21,034	.038(1	6,603	.015	2,484
Bartlett	Total	69,796	—	—	98,235	92,346	5,774	115	—	77,263	—	15,918	—	5,054
	Cook	27,937	.197	69,811	55,036	49,795	5,126	115	.150	42,101	.036	9,890	.011	3,045
	DuPage	41,859	.103	43,048	43,199	42,551	648	—	.084	35,162	.014	6,028	.005	2,009
Batavia	Total	92,288	—	—	178,448	160,616	17,641	191	—	132,577	—	—	—	45,871
	DuPage	3,908	.202	298,500	8	8	—	—	.150	6	—	—	.052	2
	Kane	88,380	.202	298,500	178,440	160,608	17,641	191	.150	132,571	—	—	.052	45,869
Bedford Park	Cook	229,290	.144	329,394	330,177	238,556	89,173	2,448	.144	330,177	—	—	—	—
Bensenville	Total	185,508	—	—	347,936	300,985	46,433	518	—	277,762	—	54,878	—	15,296
	Cook	2,566	.263	6,730	6,749	2,974	3,775	—	.208	5,361	.043	1,093	.012	295
	Dupage	182,942	.187	340,938	341,187	298,011	42,658	518	.149	272,401	.030	53,785	.008	15,001
Blandinsville-Hire	McDonough	17,107	.106	18,000	18,008	17,565	403	40	.106	18,008	—	—	—	—
Bridgeview	Cook	109,836	—	No Levy	—	—	—	—	—	—	—	—	—	—
Catlin	Vermilion	17,749	.056	9,975	9,976	9,369	418	189	.056	9,976	—	—	—	—

1)Rate extended on a valuation of $17,377,270.

TABLE 9 — continued

Districts	County	Valuation (thousands of dollars)	Tax Rate %	Total Levy	Current Taxes Extended				Rate and Extension Breakdown					
									Corporate		Bonds & Interest		All Other Funds	
					Total	Real Estate	Person-alty	Rail-roads	Rate %	Exten-sion	Rate %	Exten-sion	Rate %	Exten-sion
LIBRARY — continued														
Clayton	Adams	6,681	.097	6,451	6,454	5,975	286	193	.097	6,454	—	—	—	—
Cook Memorial	Lake	362,081	.185	662,997	669,849	623,185	45,736	928	.148	535,879	.010	36,208	.027	97,762
Crestwood	Cook	42,696	.162	79,516	69,168	58,540	10,628	—	.150	64,044	—	—	.012	5,124
Country Club Hills	Cook	See Grand Prairie												
Deer Creek	Total	10,020	—	—	14,226	13,414	662	150	—	14,226	—	—	—	—
	Tazewell	8,713	.142	14,070	12,390	11,716	566	108	.142	12,390	—	—	—	—
	Woodford	1,307	.141	14,070	1,836	1,698	96	42	.141	1,836	—	—	—	—
Dolton	Cook	103,208	.394	406,550	406,639	350,056	52,196	4,387	.285	294,452	.095	98,048	.014	14,139
Dunlap	Peoria	39,562	.166	65,550	65,674	63,040	2,501	131	.150	59,265	—	—	.016	6,409
E. Chicago Heights	Cook	23,912	.150	49,388	35,868	33,766	2,072	30	.150	35,868	—	—	—	—
Eisenhower	Cook	142,717	.158	294,734	225,492	207,473	18,019	—	.150	215,074	—	—	.008	10,418
Ela Area	Lake	122,968	.150	243,100	184,452	177,580	6,651	221	.150	184,452	—	—	—	—
Erie	Whiteside	24,837	.124	30,750	30,799	27,927	2,618	254	.124	30,799	—	—	—	—
Fondulac	Tazewell	142,301	.106	150,100	150,127	109,501	39,790	836	.106	150,127	—	—	—	—
Fountaindale	Total	284,291	—	—	919,166	853,641	65,017	508	—	426,436	—	287,361	—	205,369
	DuPage	3,712	340	945,164	12,616	12,563	53	—	.150	5,568	.115	4,257	.075	2,791
	Will	280,579	.426	945,164	908,747	843,258	64,981	508	.150	420,868	.204(1	285,301	.072	202,578
Fox Lake	Total	88,956	—	—	145,001	134,314	10,601	86	—	133,434	—	—	—	11,567
	Lake	88,798	.163	171,900	144,741	134,125	10,545	71	.150	133,197	—	—	.013	11,544
	McHenry	158	.165	171,900	260	189	56	15	.150	237	—	—	.015	23
Fox River Grove	McHenry	13,160	.507	71,285	66,722	63,680	2,965	77	.330	43,428	.111	14,608	.066	8,686
Frankfort	Total	79,847	—	—	232,899	212,908	19,048	943	—	121,452	—	100,970	—	10,477
	Cook	3,320	.322	247,924	12,349	11,844	363	142	.150	6,662	.156	5,159	.016	528
	Will	76,527	.288	238,800	220,550	201,064	18,685	801	.150	114,790	.125	95,811	.013	9,949
Franklin Park	Cook	281,715	.159	494,685	447,927	355,279	91,993	655	.150	423,418	—	—	.009	24,509
Fremont	Lake	77,566	.196	158,600	152,029	146,445	5,425	159	.150	116,349	—	—	.046	35,680
Fulton	Whiteside	12,786	.203	27,489	25,955	21,666	4,274	15	.150	19,179	—	—	.053	6,776
Gale Borden	Total	304,334	—	—	707,707	633,907	72,612	1,188	—	598,640	—	61,356	—	47,711
	Cook	76,782	.180	180,078	137,439	112,744	23,880	815	.150	115,173	.018	13,206	.012	9,060
	Kane	227,552	.174	942,625	570,268	521,163	48,732	373	.147	483,467	.015	48,150	.012	38,651
Geneva	Kane	96,559	.248	236,600	239,177	224,499	14,421	257	.226	218,224	—	—	.022	20,953
Glendale Heights	DuPage	88,311	.162	186,700	143,329	140,211	3,118	—	.150	132,467	—	—	.012	10,862
Glenwood	Cook	73,765	.162	156,477	119,499	108,016	11,123	360	.150	110,942	—	—	.012	8,557
Grand Prairie	Cook	86,484	.164	154,988	141,834	134,712	7,085	37	.150	129,726	—	—	.014	12,108
Grayslake Avon	Lake	38,615	.213	81,450	82,250	74,843	6,762	645	.199	76,844	—	—	.014	5,406
Green Hills	Cook	148,768	.155	229,460	230,590	208,647	21,891	52	.150	224,193	—	—	.005	6,397
Hayner	Madison	124,697	.237	300,049	295,531	216,204	78,391	936	.150	187,045	—	—	.087	108,486
Henderson Co.	Henderson	70,140	.041	28,150	28,758	27,009	1,316	433	.041	28,758	—	—	—	—
Hodgkins	Cook	51,865	.154	129,429	79,872	74,665	4,962	245	.150	77,901	—	—	.004	1,971
Hooppole	Henry	4,701	.011	500	517	451	66	—	.011	517	—	—	—	—
Illinois Prairie	Woodford	131,248	.109	142,691	142,798	136,442	6,004	352	.109	142,798	—	—	—	—
Indian Trails	Total	259,775	—	—	672,818	613,617	58,297	904	—	597,483	—	29,007	—	46,328
	Cook	215,992	.259	763,410	559,419	500,964	57,551	904	.230	496,781	.011	24,191	.018	38,447
	Lake	43,783	.259	741,191	113,399	112,653	746	—	.230	100,702	.011	4,816	.018	7,881
Lake Villa	Lake	76,041	.307	231,393	233,447	225,979	7,095	373	.195	148,281	.079	60,073	.033	25,093
LaGrange Park	Cook	63,333	.152	122,055	96,267	90,630	5,637	—	.150	95,253	—	—	.002	1,014
LaMoille-Clarion	Bureau	14,380	.104	14,980	14,984	13,912	1,020	52	.104	14,984	—	—	—	—
Lena	Stephenson	25,943	.108	27,900	27,914	25,637	2,178	99	.108	27,914	—	—	—	—
Lexington	McLean	29,079	.082	23,505	23,962	22,287	1,629	46	.082	23,962	—	—	—	—
Lincolnwood	Cook	140,201	.200	364,002	280,402	235,203	45,138	61	.200	280,402	—	—	—	—
Lisle	DuPage	117,335	.163	360,319	191,256	183,341	7,773	142	.150	176,003	—	—	.013	15,253
Loran	Stephenson	8,983	.096	8,605	8,605	8,305	300	—	.096	8,605	—	—	—	—
Lostant Comm.	LaSalle	15,606	.016	2,500	2,513	2,399	91	23	.016	2,513	—	—	—	—
McCook	Cook	105,510	.023	23,690	24,267	16,437	7,830	—	.023	24,267	—	—	—	—
McHenry Nunda Twp.	McHenry	11,789	.178	34,401	20,984	20,350	634	—	.150	17,683	—	—	.028	3,301
Manteno	Total	34,525	—	—	38,312	36,049	1,995	268	—	38,312	—	—	—	—
	Kankakee	33,836	.111	37,000	37,558	35,305	1,985	268	.111	37,558	—	—	—	—
	Will	689	.109	37,000	754	744	10	—	.109	754	—	—	—	—
M.C. River Valley	Total	36,341	—	—	22,865	14,570	8,220	75	—	22,865	—	—	—	—
	Brown	53	.055	22,650	29	27	2	—	.055	29	—	—	—	—
	Cass	879	.062	22,650	547	517	30	—	.062	547	—	—	—	—
	Morgan	30,922	.062	22,650	19,234	11,165	7,994	75	.062	19,234	—	—	—	—
	Pike	4,487	.068	22,650	3,055	2,861	194	—	.062	3,055	—	—	—	—
Mineral Gold	Bureau	13,232	.120	15,860	15,865	15,209	588	68	.120	15,865	—	—	—	—
Mokena Comm.	Will	40,565	.281	137,679	114,150	106,636	7,405	109	.150	60,848	.089	36,062	.042	17,240
Niles	Cook	404,614	.251	975,929	971,251	830,022	141,206	23	.150	607,730	.022(2	45,090	.079	318,431
Nippersink	McHenry	31,211	.158	59,000	49,313	46,335	2,652	326	.150	46,816	—	—	.008	2,497
Northlake	Cook	102,519	.163	193,228	167,105	138,530	27,978	597	.150	153,705	—	—	.013	13,400
North Suburban	Winnebago	149,881	.150	239,097	224,821	177,045	47,679	97	.150	224,821	—	—	—	—
Oswego	Kendall	120,488	.131	155,700	157,237	132,911	24,113	213	.131	157,237	—	—	—	—
Palatine	Cook	247,158	.244	677,833	603,065	556,040	47,025	—	.230	570,440	—	—	.014	32,625
Park Forest South	Will	36,792	.167	69,160	61,553	55,018	6,489	46	.150	55,188	—	—	.017	6,365
Pecatonica	Total	22,529	—	—	17,427	15,607	1,817	3	—	17,427	—	—	—	—
	Stephenson	4,659	.052	19,600	2,399	2,315	81	3	.052	2,399	—	—	—	—
	Winnebago	17,870	.084	17,400	15,028	13,292	1,736	—	.084	15,028	—	—	—	—
Peotone	Will	62,246	.063	38,415	39,153	34,700	4,349	104	.063	39,153	—	—	—	—
Poplar Creek	Total	147,234	—	—	507,827	474,235	33,488	104	—	221,680	—	224,990	—	61,157
	Cook	103,624	.345	1,758,776	357,503	326,555	30,863	85	.150	156,265	.153	158,441	.042	42,797
	DuPage	43,610	.345	1,703,388	150,324	147,680	2,625	19	.150	65,415	.153	66,549	.042	18,360
Prospect Heights	Cook	75,985	.252	160,423	166,112	156,237	9,731	144	.147	112,534	.086(3	39,749	.019	13,829
Richton Park	Cook	33,159	.160	71,722	53,054	49,288	3,766	—	.150	49,771	—	—	.010	3,283
Riverdale	Cook	81,957	.172	273,877	140,967	109,255	28,389	3,323	.150	122,936	—	—	.022	18,031
Robbins	Cook	22,012	.150	69,701	33,017	30,186	2,831	—	.150	33,017	—	—	—	—
Robert E. Jones	Rock Island	19,230	.149	28,497	28,653	22,892	5,761	—	.149	28,653	—	—	—	—
Roselle	Total	93,062	—	—	170,848	164,170	6,616	62	—	138,227	—	5,611	—	27,010
	Cook	8,920	.191	17,031	17,036	16,623	413	—	.155	13,781	.006	562	.030	2,693
	DuPage	84,142	.183	153,578	153,812	147,547	6,203	62	.148	124,446	.006	5,049	.029	24,317
Round Lake Area	Lake	67,066	.159	123,000	106,635	101,738	4,741	156	.150	100,599	—	—	.009	6,036
Rural Woodstock	McHenry	73,218	.087	63,207	63,700	60,718	2,903	79	.087	63,700	—	—	—	—
Sauk Village	Cook	24,478	.284	91,670	69,516	65,769	3,669	78	.280	68,684	—	—	.004	832
Sidell	Total	12,756	—	—	17,145	16,228	544	373	—	17,145	—	—	—	—
	Edgar	1,693	.134	17,135	2,275	2,146	129	—	.134	2,275	—	—	—	—
	Vermilion	11,063	.134	17,135	14,870	14,082	415	373	.134	14,870	—	—	—	—
Shorewood Troy Twp.	Will	51,558	.120	60,630	61,818	51,990	9,439	389	.120	61,818	—	—	—	—
South County	Calhoun	6,766	.128	8,670	8,675	8,440	235	—	.128	8,675	—	—	—	—
South Stickney	Cook	104,368	.166	276,709	173,250	156,350	16,900	—	.150	157,491	—	—	.016	15,759
Steger-S. Chicago Hts.	Total	49,072	—	—	91,242	82,556	8,509	177	—	73,047	—	—	—	18,195
	Cook	29,672	.187	85,799	55,487	47,842	7,471	174	.150	44,063	—	—	.037	11,424
	Will	19,400	.184	83,300	35,755	34,714	1,038	3	.149	28,984	—	—	.035	6,771
Stickney Forest View	Cook	125,811	.162	203,284	203,814	139,372	63,687	755	.149	187,710	.013	16,104	—	—
Talcott Free	Winnebago	27,256	.200	85,057	54,511	46,667	7,745	99	.150	40,883	—	—	.050	13,628
Three Rivers	Total	300,401	—	—	194,669	173,828	20,641	200	—	194,669	—	—	—	—
	Grundy	143,860	.068	181,890	97,825	88,879	8,891	55	.068	97,825	—	—	—	—
	Kendall	817	.074	181,890	607	584	23	—	.074	607	—	—	—	—
	Will	155,724	.062	181,890	96,237	84,365	11,727	145	.062	96,237	—	—	—	—

1)Rate of .1026 extended on a valuation of $2,141,007.
2)Rate extended on a valuation of 40,461,351.
3)Rate extended on a valuation of 75,984,916.

TABLE 9 — continued

Districts	County	Valuation (thousands of dollars)	Tax Rate %	Total Levy	Current Taxes Extended: Total	Real Estate	Personalty	Railroads	Rate and Extension Breakdown: Corporate Rate %	Corporate Extension	Bonds & Interest Rate %	Bonds & Interest Extension	All Other Funds Rate %	All Other Funds Extension
LIBRARIES — concluded														
Tri-County	Total	17,482	—	—	26,226	25,468	595	163	—	26,226	—	—	—	—
	Adams	2,416	.150	28,094	3,624	3,536	47	41	.150	3,624	—	—	—	—
	Hancock	6,403	.150	28,094	9,605	9,066	417	122	.150	9,605	—	—	—	—
	Schuyler	8,663	.150	28,094	12,997	12,866	131	—	.150	12,997	—	—	—	—
Vernon Area	Lake	149,154	.184	278,765	274,443	258,572	15,607	264	.150	223,730	.031	46,238	.003	4,475
Warren-Newport	Lake	168,235	.195	407,073	328,058	298,204	29,567	287	.150	252,352	.037	62,247	.008	13,459
Wilmette	Cook	185,731	.283	586,482	525,618	485,324	40,294	—	.253	469,527	—	—	.030	56,091
Winnetka	Cook	158,310	.254	472,821	402,108	367,140	34,968	—	.230	364,905	—	—	.024	37,203
Wood Dale	DuPage	97,067	.254	352,467	246,258	228,266	17,950	42	.150	145,600	—	—	.104	100,658
Worth	Cook	45,145	.159	117,008	71,780	66,836	4,857	87	.150	67,943	—	—	.009	3,837
Zion	Lake	307,892	.131	400,000	403,339	372,879	30,373	87	.127	391,023	—	—	.004	12,316
HOSPITALS														
Carmi	White	21,074	.283	59,500	59,639	51,920	6,948	771	.283	59,639	—	—	—	—
Centreville Twp.	St. Clair	100,384	.300	830,000	301,153	232,905	54,350	13,898	.300	830,000	—	—	—	—
Crawford County	Crawford	134,682	.094	460,056	126,736	105,242	21,058	436	.075	101,012	.019	25,724	—	—
Culbertson Memorial	Schuyler	53,771	.103	55,556	55,600	53,648	1,674	278	—	—	.070	37,587	.033	18,013
Edwards	Total	533,066	—	—	820,389	764,624	55,387	378	—	99,150	—	721,239	—	—
	DuPage	510,469	.154	803,915	785,612	730,879	54,355	378	.019	94,947	.135	690,665	—	—
	Will	22,597	.154	803,915	34,777	33,745	1,032	—	.019	4,203	.135	30,574	—	—
Fayette County	Fayette	121,300	.197	239,930	238,961	202,280	32,879	3,802	.075	90,975	—	—	.122	147,986
Franklin County	Franklin	129,808	.295	719,650	382,934	340,344	35,023	7,567	.075	97,356	.110	142,789	.110	142,789
Galena	Jo Daviess	17,542	.409	78,650	71,818	65,675	5,622	521	.075	13,157	.334	58,661	—	—
Hamilton Co. Memorial	Hamilton	45,001	.253	2,669,959	113,851	101,738	9,802	2,311	.075	33,750	.173	77,851	.005	2,250
Harvard Community	McHenry	59,792	.159	94,313	95,069	82,791	12,012	266	.059	35,277	.100	59,792	—	—
Henry Co.	Total	98,798	—	—	400,134	367,137	32,125	872	—	74,098	—	55,328	—	270,708
	Henry	90,830	.405	399,540	367,862	340,730	26,574	558	.075	68,122	.056	50,865	.274	248,875
	Rock Island	7,968	.405	399,000	32,272	26,407	5,551	314	.075	5,976	.056	4,463	.274	21,833
Illini	Total	230,559	—	—	455,728	332,307	121,276	2,145	—	62,251	—	393,477	—	—
	Henry	19,218	.192	446,041	36,898	33,174	3,554	170	.027	5,189	.165	31,709	—	—
	Rock Island	211,341	.192	446,041	418,830	299,133	117,722	1,975	.027	57,062	.165	361,768	—	—
Jersey Community	Jersey	76,997	.202	158,913	155,303	143,372	11,621	310	.075	57,748	.127	97,555	—	—
McDonough County	McDonough	196,350	.203	397,838	398,982	375,585	21,693	1,704	.051	100,145	.152	298,837	—	—
Mason	Mason	73,167	.075	60,000	54,876	33,228	21,162	486	.075	54,876	—	—	—	—
Massac County	Massac	5,898	.083	7,000	4,895	3,703	1,004	188	.083	4,895	—	—	—	—
Morrison Community	Whiteside	94,350	.452	430,548	426,464	386,884	36,516	3,064	.075	70,763	.377	355,701	—	—
Paxton Community	Ford	40,740	.063	25,500	25,666	23,878	1,474	314	.063	25,666	—	—	—	—
Pinckneyville Community	Perry	36,068	.179	89,697	64,562	54,574	8,716	1,272	.075	27,051	.104	37,511	—	—
Randolph	Randolph	Dissolved	—	—	—	—	—	—	—	—	—	—	—	—
Sparta	Randolph	27,501	.520	282,296	143,004	125,930	15,835	1,239	.075	20,625	.227	62,427	.218	59,952
Wabash County	Wabash	67,950	.166	199,434	112,798	96,177	15,298	1,323	.075	50,963	.091	61,835	—	—
Washington County	Washington	33,914	—	No Levy	—	—	—	—	—	—	—	—	—	—
W.R. Twp.	Madison	294,540	.175	513,083	515,444	424,771	88,425	2,248	.130	382,901	.045	132,543	—	—
AIRPORT AUTHORITY														
Alexander Co.	Alexander	18,912	.075	14,400	14,184	11,948	1,485	751	.075	14,184	—	—	—	—
Bloomington-Normal	McLean	415,518	.123	500,788	510,686	438,982	71,080	624	.036	150,006	.059	244,332	.028	116,348
Civic Memorial	Madison	427,670	.143	609,936	611,569	487,128	121,932	2,509	.063	269,433	.080	342,136	—	—
Coles County	Coles	268,647	.152	491,640	408,344	358,799	45,692	3,853	.075	201,486	.077	206,858	—	—
Flora	Clay	18,685	.081	26,075	15,135	13,220	1,680	235	.075	14,014	.006	1,121	—	—
Fox Valley Comm.	Total	487,299	—	—	237,802	216,699	20,746	357	—	237,802	—	—	—	—
	DuPage	143,709	.049	235,000	70,130	59,679	10,206	245	.049	70,130	—	—	—	—
	Kane	343,590	.049	235,000	167,672	157,020	10,540	112	.049	167,672	—	—	—	—
Greater Peoria	Peoria	917,172	.098	890,139	898,828	753,623	143,784	1,421	.053	486,101	.045	412,727	—	—
Greater Rockford	Winnebago	1,114,177	.081	899,900	901,369	691,795	208,486	1,088	.057	637,309	.024	264,060	—	—
Greenville	Bond	24,976	.179	48,910	44,756	39,571	4,866	319	.075	18,732	.104	26,024	—	—
Harrisburg-Raleigh	Saline	39,848	.075	61,756	29,886	26,799	2,797	290	.075	29,886	—	—	—	—
Jacksonville	Morgan	116,501	.085	150,344	99,139	80,440	18,406	293	.075	87,373	.010	11,766	—	—
Kankakee Valley	Kankakee	246,311	.040	95,925	98,524	84,117	14,092	315	.021	51,725	.019	46,799	—	—
Kewanee	Henry	48,783	.148	71,620	72,205	64,349	7,631	225	.066	32,200	.082	40,005	—	—
Litchfield	Montgomery	24,621	.155	40,240	38,162	31,208	6,553	401	.075	18,465	.080	19,697	—	—
Mt. Vernon	Jefferson	80,706	.512	412,417	413,216	357,443	50,412	5,361	.066	53,266	.446	359,950	—	—
Macomb	McDonough	56,772	.048	27,100	27,982	25,051	2,897	34	.048	27,982	—	—	—	—
Metropolitan	Rock Island	836,235	.066	537,850	551,915	420,046	130,764	1,105	.053	443,205	.013	108,711	—	—
Olney Noble	Richland	51,717	.067	33,530	34,650	29,830	4,623	197	.067	34,650	—	—	—	—
Robinson Comm.	Crawford	22,782	.176	114,401	40,164	35,888	4,186	90	.075	17,086	.101	23,078	—	—
Salem	Marion	39,536	.148	66,565	58,512	48,549	9,288	675	.075	29,651	.073	28,861	—	—
Southern Illinois	Jackson	111,233	.206	260,559	229,563	207,322	20,988	1,253	.075	83,425	.119	132,690	.012	13,448
Sparta	Randolph	38,809	.168	178,486	55,118	45,646	9,017	455	.075	24,606	.093	30,511	—	—
Springfield	Sangamon	719,813	.167	1,202,934	1,204,646	1,069,388	131,526	3,732	.069	500,137	.086	618,874	.012	85,635
Vermilion County	Vermilion	256,370	.073	186,293	186,651	151,131	32,492	3,028	.059	150,244	.014	36,407	—	—
Williamson County	Williamson	190,584	.232	440,765	442,154	386,766	51,829	3,559	.069	132,074	.163	310,080	—	—
MOSQUITO ABATEMENT														
Alexander County	Alexander	18,157	.025	7,700	4,539	3,840	492	207	.025	4,539	—	—	—	—
Carbondale	Jackson	73,396	.035	102,500	26,876	23,995	2,760	121	.031	23,874	—	—	.004	3,002
Clarendon-Blackhawk	DuPage	58,165	.017	9,485	9,597	9,354	243	—	.017	9,597	—	—	—	—
Des Plaines Valley	Cook	2,078,924	.020	399,272	415,785	347,880	66,552	1,353	.020	415,785	—	—	—	—
DuPo	St. Clair	8,034	.025	2,000	2,000	1,470	129	401	.025	2,000	—	—	—	—
Fayette	Fayette	25,211	.025	8,750	6,302	5,579	697	26	.025	6,303	—	—	—	—
Freeport	Stephenson	118,846	.250	45,640	29,713	24,395	5,233	85	.250	29,713	—	—	—	—
Glen Ellyn	DuPage	175,942	.012	20,100	20,409	19,542	860	7	.012	20,409	—	—	—	—
Herrin	Williamson	35,022	.025	9,025	8,756	8,089	644	23	.025	8,756	—	—	—	—
Highland Park	Lake	505,798	.015	73,336	75,870	72,912	2,928	30	.015	75,870	—	—	—	—
Itasca	DuPage	27,935	—	No Levy	—	—	—	—	—	—	—	—	—	—
Lake Bluff	Lake	75,189	.022	15,850	16,542	15,669	832	41	.022	16,542	—	—	—	—
Macon	Macon	501,390	.022	106,480	107,799	95,162	11,734	903	.021	105,793	—	—	.001	2,006
No. Shore	Cook	2,326,708	.015	348,564	349,006	302,170	46,720	116	.013	304,799	—	—	.002	44,207
Northwest	Cook	4,030,012	.013	520,760	523,902	460,136	163,460	306	.013	523,902	—	—	—	—
Romeo	Will	185,994	.015	27,400	27,899	18,675	9,193	31	.014	25,481	—	—	.001	2,418
So. Cook County	Cook	4,593,834	.021	964,172	964,705	796,240	161,432	7,033	.021	964,705	—	—	—	—
West Chicago	DuPage	205,850	.015	30,000	30,466	26,970	3,415	81	.015	30,466	—	—	—	—
West Frankfort	Franklin	40,483	.025	15,295	10,121	9,086	881	154	.025	10,121	—	—	—	—
Wheaton	DuPage	331,965	.015	48,550	49,131	46,785	2,334	12	.015	49,131	—	—	—	—

TABLE 9 — continued

Districts	County	Valuation (thousands of dollars)	Tax Rate %	Total Levy	Current Taxes Extended: Total	Real Estate	Personalty	Railroads	Rate and Extension Breakdown: Corporate Rate %	Corporate Extension	Bonds & Interest Rate %	Bonds & Interest Extension	All Other Funds Rate %	All Other Funds Extension
FOREST PRESERVE														
Champaign Co.	Champaign	877,838	.085	750,146	749,674	685,701	60,639	3,334	.028	250,184	.022	190,491	.035	307,999
Cook Co.	Cook	27,453,783	.100	24,612,616	27,453,784	21,627,154	5,681,565	145,065	.036	10,075,539	.027	7,302,706	.037	10,075,539
DeKalb Co.	DeKalb	441,785	.018	80,000	80,847	75,063	5,557	227	.018	80,847	—	—	—	—
DuPage Co.	DuPage	4,550,745	.183	8,227,425	8,318,761	7,763,085	550,392	5,284	.025	1,137,686	.122	5,529,155	.036	1,651,920
Kane Co.	Kane	1,559,440	.076	1,185,301	1,189,852	1,093,585	94,862	1,405	.024	380,503	.030	461,594	.022	347,755
Lake Co.	Lake	3,178,100	.183	5,729,723	5,815,925	5,346,773	463,743	5,409	.021	667,401	.139	4,417,560	.023	730,964
Piatt Co.	Piatt	279,693	.025	75,000	69,923	39,577	29,698	648	.025	69,923	—	—	—	—
Rock Island Co.	Rock Island	999,763	.033	324,883	329,922	243,592	85,706	624	.023	229,946	—	—	.010	99,976
Will Co.	Will	2,204,570	.086	1,864,009	1,904,749	1,598,887	299,544	6,318	.023	511,460	.038	842,146	.025	551,143
Winnebago	Winnebago	1,283,534	.075	1,026,300	956,233	741,066	213,873	1,295	.035	449,237	.023	286,228	.017	220,768
MASS TRANSIT														
Champaign-Urbana	Champaign	436,051	.174	760,000	759,601	690,415	68,170	1,016	.174	759,601	—	—	—	—
East Peoria	Tazewell	170,258	.050	85,000	85,129	66,268	18,521	340	.050	85,129	—	—	—	—
Greater Peoria	Peoria	785,728	.050	400,000	392,864	327,023	65,373	468	.050	392,864	—	—	—	—
Metropolitan	Rock Island	743,135	.050	367,566	371,568	283,688	87,252	628	.050	371,568	—	—	—	—
Springfield	Sangamon	698,469	.075	522,000	521,629	461,179	58,757	1,693	.050	349,149	—	—	.025	172,480
Urban	Cook	4,039,322	.089	3,585,000	3,594,996	2,284,113	1,256,302	54,581	.089	3,594,996	—	—	—	—
STREET LIGHTING														
Caldonia	Boone	680	.171	1,160	1,163	1,038	125	—	.171	1,163	—	—	—	—
Camp Grove	Marshall	266	.125	450	333	294	35	4	.125	333	—	—	—	—
Century Hill	DuPage	4,726	.102	4,750	4,807	4,772	35	—	.095	4,504	—	—	.007	303
Chestnut	Logan	1,504	.082	1,227	1,228	1,162	51	15	.082	1,228	—	—	—	—
Cropsey	McLean	850	.480	4,000	4,080	3,884	183	13	.480	4,080	—	—	—	—
Downers Grove Estates	DuPage	1,719	.125	2,394	2,148	2,117	31	—	.125	2,148	—	—	—	—
East Joliet	Will	6,277	.125	30,895	7,847	7,637	210	—	.125	7,847	—	—	—	—
East Moreland	Will	4,496	.125	20,830	5,620	5,459	161	—	.125	5,620	—	—	—	—
Fairdale	DeKalb	355,884	.341	1,200	1,212	1,194	18	—	.341	1,212	—	—	—	—
Fairview	St. Clair	52,804	.090	63,227	47,524	40,136	7,370	18	.090	47,524	—	—	—	—
Lawndale	Logan	488	.125	1,000	611	599	6	6	.125	611	—	—	—	—
Lincoln Acres	Winnebago	435	.125	1,300	543	538	5	—	.125	543	—	—	—	—
Lou Del	Monroe	1,050	.250	2,810	2,625	2,386	239	—	.250	2,625	—	—	—	—
Low Point	Woodford	628	.083	520	520	502	18	—	.083	520	—	—	—	—
McConnell	Stephenson	406	.125	950	507	505	2	—	.125	507	—	—	—	—
Miracle Mnr.-Bellmore Pl.	Madison	3,275	.116	3,789	3,799	3,630	169	—	.116	3,799	—	—	—	—
Norwood Park	Cook	6,474	.111	7,132	7,186	6,799	387	—	.111	7,186	—	—	—	—
Preston Hts.	Will	1,808	.125	2,900	2,260	2,234	26	—	.125	2,260	—	—	—	—
State Park Place	Madison	1,465	.250	4,085	3,663	3,325	338	—	.250	3,663	—	—	—	—
Ursa	Adams	7,861	.030	2,385	2,390	2,284	87	19	.030	2,390	—	—	—	—
Washington Park	Winnebago	1,946	.250	10,400	4,866	4,764	102	—	.250	4,866	—	—	—	—
West Peoria	Peoria	22,932	.035	8,000	8,026	7,692	334	—	.035	8,026	—	—	—	—
Wright	Greene	247	.158	390	390	361	14	15	.158	390	—	—	—	—
PUBLIC HEALTH														
Berwyn	Cook	170,507	.102	173,040	173,917	158,556	14,965	396	.082	139,986	—	—	.020	33,931
Champaign-Urbana	Champaign	359,352	.115	413,000	413,255	377,304	35,460	491	.096	343,181	—	—	.019	70,074
East Side Health	St. Clair	242,570	.144	103,000	349,786	250,072	76,271	23,443	.100	242,570	—	—	.044	107,216
Stickney	Cook	423,846	.112	472,636	474,708	353,423	119,007	2,278	.098	414,593	—	—	.014	60,115
CEMETERY														
Allin	McLean	12,987	.025	3,150	3,208	3,114	84	10	.025	3,208	—	—	—	—
Avena Twp.	Fayette	10,418	.100	11,000	10,418	9,096	998	324	.100	10,418	—	—	—	—
Bloomington	McLean	291,831	.024	69,500	70,624	58,702	11,820	102	.024	70,624	—	—	—	—
Drummer Twp.	Ford	36,539	.025	9,000	9,135	7,864	1,135	136	.025	9,135	—	—	—	—
E. Oakland	Coles	10,109	.062	8,010	6,267	5,548	378	341	.062	6,267	—	—	—	—
Georgetown	Vermilion	10,392	.070	19,788	7,276	6,721	496	59	.070	7,276	—	—	—	—
Gold Hill	Gallatin	8,278	.030	2,400	2,484	2,106	316	62	.030	2,484	—	—	—	—
Lee Center	Lee	3,761	.060	2,650	2,256	2,212	44	—	.060	2,256	—	—	—	—
Lyman Twp.	Ford	10,277	.039	3,950	4,008	3,858	123	27	.039	4,008	—	—	—	—
Mt. Carrol Rural	Carroll	5,038	—	No Levy	—	—	—	—	—	—	—	—	—	—
Menard Co.	Menard	84,665	.054	46,000	46,058	43,886	1,696	476	.054	46,058	—	—	—	—
Middleport-Belmont	Iroquois	43,148	.101	42,406	43,580	38,315	4,319	946	.101	43,580	—	—	—	—
Nunda Twp.	McHenry	112,764	.009	10,000	10,149	9,413	727	9	.009	10,149	—	—	—	—
Odin	Marion	4,516	.060	6,800	2,709	2,262	364	83	.060	2,709	—	—	—	—
Patton Twp.	Ford	30,572	.001	400	428	392	31	5	.001	428	—	—	—	—
Rest Land	Edwards	4,961	.060	3,550	2,976	2,710	196	70	.060	2,976	—	—	—	—
Richmond Twp.	McHenry	22,130	.011	2,250	2,434	2,265	148	21	.011	2,434	—	—	—	—
Shannon	Carroll	6,907	.060	6,236	4,144	3,944	171	29	.060	4,144	—	—	—	—
Sugar Creek	Iroquois	11,481	.100	16,550	11,482	10,984	459	39	.100	11,482	—	—	—	—
Tallula	Menard	5,998	.100	6,500	5,998	5,780	170	48	.100	5,998	—	—	—	—
Waterloo	Monroe	14,707	.039	5,690	5,736	5,055	678	3	.039	5,736	—	—	—	—
Neglected Cemetery Fund	Hardin	16,033	.020	3,060	3,126	2,472	648	6	.020	3,126	—	—	—	—
TUBERCULOSIS SANITARIUM														
Cook Co.	Cook	13,955,681	.018	2,460,670	2,512,023	2,144,359	360,434	7,230	.018	2,512,023	—	—	—	—
Peoria Co.	Peoria	609,631	.002	10,000	12,193	10,194	1,940	59	.002	12,193	—	—	—	—
CONSERVATION														
Boone Co.	Boone	204,244	.099	200,000	202,202	171,433	30,434	335	.025	51,061	—	—	.074	151,141
Long Point Slough	Total	81,215	—	—	—	—	—	—	—	—	—	—	—	—
	Christian	60,443	—	No Levy	—	—	—	—	—	—	—	—	—	—
	Logan	—	—	No Levy	—	—	—	—	—	—	—	—	—	—
	Macon	11,707	—	No Levy	—	—	—	—	—	—	—	—	—	—
	Sangamon	9,065	—	No Levy	—	—	—	—	—	—	—	—	—	—
Macon Co.	Macon	704,776	.085	590,500	596,945	538,100	52,921	5,924	.020	141,554	—	—	.065	455,391
McHenry Co.	McHenry	914,574	.094	850,000	859,700	798,711	60,102	887	.024	215,840	.015	137,186	.055	506,674
Putnam Co.	Putnam	110,577	.051	55,000	56,173	37,499	18,493	181	.023	25,543	—	—	.028	30,630
Vermilion Co.	Vermilion	471,939	.112	527,580	528,118	451,453	68,580	8,085	.023	110,102	.027	129,035	.062	288,981

TABLE 9 — concluded

Districts	County	Valuation (thousands of dollars)	Tax Rate %	Total Levy	Current Taxes Extended: Total	Real Estate	Personalty	Railroads	Rate and Extension Breakdown: Corporate: Rate %	Extension	Bonds & Interest: Rate %	Extension	All Other Funds: Rate %	Extension
RIVER CONSERVANCY														
Addison Creek	Cook	90,280	.083	79,104	74,932	62,122	12,546	264	.083	74,932	—	—	—	—
Bay Creek	Total	7,085	—	—	5,880	5,434	312	134	—	5,880	—	—	—	—
	Johnson	2,086	.083	8,500	1,731	1,521	159	51	.083	1,731	—	—	—	—
	Massac	4	.083	8,500	4	4	—	—	.083	4	—	—	—	—
	Pope	4,995	.083	8,500	4,145	3,909	153	83	.083	4,145	—	—	—	—
Big Island	Rock Island	1,222	.070	850	855	852	3	—	.070	855	—	—	—	—
Bon Pas	Total	34,166	—	—	20,500	19,471	719	310	—	20,500	—	—	—	—
	Edwards	13,240	.060	20,000	7,944	7,324	442	178	.060	7,944	—	—	—	—
	Lawrence	1,684	.060	20,000	1,011	991	20	—	.060	1,011	—	—	—	—
	Richland	5,272	.060	20,000	3,163	3,095	42	26	.060	3,163	—	—	—	—
	Wabash	13,970	.060	20,000	8,382	8,061	215	106	.060	8,382	—	—	—	—
Fulton Flood	Whiteside	15,844	.587	92,160	93,007	77,232	15,197	578	.177	28,045	.410	64,962	—	—
Kankakee	Kankakee	3,333	.083	3,200	2,767	2,684	59	24	.083	2,767	—	—	—	—
Kincaid Creek	Jackson	89,573	.090	98,707	80,642	67,849	10,079	2,714	.083	74,345	—	—	.007	6,297
Lake Marion	Kane	3,223	.104	3,300	3,336	3,331	5	—	.072	2,324	—	—	.032	1,012
Lusk	Pope	4,905	.083	4,000	4,071	3,809	231	31	.083	4,071	—	—	—	—
McKee Creek	Total	43,260	—	—	58,410	53,856	3,829	725	—	35,905	—	—	—	22,505
	Adams	23,842	.134	73,365	31,901	29,626	2,055	220	.083	19,789	—	—	.051	12,112
	Brown	16,531	.137	73,365	22,647	20,508	1,634	505	.083	13,720	—	—	.054	8,927
	Pike	2,887	.134	73,365	3,862	3,722	140	—	.083	2,396	—	—	.051	1,466
Mill Creek	Clark	13,369	.112	15,000	15,000	13,492	1,382	126	.075	10,000	—	—	.037	5,000
North Fork	Total	49,072	—	—	40,731	38,273	2,273	185	—	40,731	—	—	—	—
	Clark	26,481	.083	56,000	21,980	20,473	1,445	62	.083	21,980	—	—	—	—
	Coles	913	.083	56,000	758	751	7	—	.083	758	—	—	—	—
	Crawford	8,999	.083	61,000	7,469	7,043	408	18	.083	7,469	—	—	—	—
	Cumberland	254	.083	56,000	211	204	7	—	.083	211	—	—	—	—
	Edgar	2,932	.083	56,000	2,434	2,351	83	—	.083	2,434	—	—	—	—
	Jasper	9,493	.083	56,000	7,879	7,451	323	105	.083	7,879	—	—	—	—
Rend Lake	Total	257,890	—	—	281,101	246,976	28,858	5,267	—	214,049	—	—	—	67,052
	Franklin	134,575	.109	288,200	146,687	130,748	13,069	2,870	.083	111,697	—	—	.026	34,990
	Jefferson	123,315	.109	288,200	134,414	116,228	15,789	2,397	.083	102,352	—	—	.026	32,062
Saline Valley	Total	160,402	—	—	133,134	112,347	18,752	2,035	—	133,134	—	—	—	—
	Gallatin	29,741	.083	237,300	24,685	20,287	3,978	420	.083	24,685	—	—	—	—
	Hamilton	27,514	.083	237,300	22,837	20,295	2,097	445	.083	22,837	—	—	—	—
	Hardin	591	.083	237,300	490	490	—	—	.083	490	—	—	—	—
	Johnson	705	.083	237,300	586	566	7	13	.083	586	—	—	—	—
	Pope	406	.083	237,300	337	315	—	22	.083	337	—	—	—	—
	Saline	94,245	.083	237,300	78,223	64,879	12,396	948	.083	78,223	—	—	—	—
	White	2,054	.083	237,300	1,705	1,623	26	56	.083	1,705	—	—	—	—
	Williamson	5,146	.083	237,300	4,271	3,892	248	131	.083	4,271	—	—	—	—
Seven Mile Creek	White	—	—	—	Not Reported		—	—	—	—	—	—	—	—
SURFACE WATER PROTECTION														
Belmont Highwood	DuPage	1,886	—	No Levy	—	—	—	—	—	—	—	—	—	—
Mascoutah	St. Clair	15,275	.263	39,275	40,098	37,258	2,635	205	.121	18,499	.142	21,599	—	—
Oakhurst	Total	47	—	—	—	—	—	—	—	—	—	—	—	—
	DuPage	14	—	No Levy	—	—	—	—	—	—	—	—	—	—
	Kane	33	—	No Levy	—	—	—	—	—	—	—	—	—	—
South DuPage	DuPage	2,384	.125	4,030	2,980	2,469	511	—	.125	2,980	—	—	—	—
Westmont #1	DuPage	22,246	.046	10,000	10,122	9,724	398	—	.046	10,122	—	—	—	—
Westmont #2	DuPage	5,648	—	No Levy	—	—	—	—	—	—	—	—	—	—
WATER AUTHORITY														
Effingham	Effingham	59,722	.080	68,450	47,778	41,677	5,836	265	.080	47,778	—	—	—	—
SOIL AND WATER CONSERVATION (Sub-District)														
Bay Creek	Pike	36,395	.028	10,000	10,009	9,231	656	122	.028	10,009	—	—	—	—

TABLE 10
VALUATIONS, LEVIES, RATES AND TAX EXTENSIONS for School Districts, 1978

District	Valuation (thousands of dollars)	Total Extension	Total Levy	Total Rate %	Rate and Extension Breakdown: Education Rate %	Education Extension	Bonds & Interest Rate %	Bonds & Interest Extension	Building Rate %	Building Extension	I.M.R.F. Rate %	I.M.R.F. Extension	Transportation Rate %	Transportation Extension	Other Funds Rate %	Other Funds Extension
ADAMS COUNTY																
Unit School Districts																
1	18,649	478,963	612,788	2.568	1.600	298,384	.196	36,515	.375	69,934	.197	36,739	.120	22,379	.080	15,012
2	17,699	500,233	571,278	2.826	1.600	283,187	.396	70,160	.375	66,372	.161	28,566	.120	21,239	.174	30,709
3	34,696	937,794	1,047,360	2.703	1.600	555,134	.470	163,071	.375	130,109	.044	15,301	.120	41,635	.094	32,544
4	30,176	806,241	974,700	2.672	1.950	588,431	—	—	.375	113,160	.105	31,655	.120	36,211	.122	36,784
Overlaps with Hancock																
172	235,272	6,265,070	6,865,613	2.663	1.600	3,764,359	.441	1,036,140	.375	882,272	.043	102,108	.120	282,327	.084	197,864
1	171	4,887	363,465	2.853	1.600	2,741	.400	685	.375	642	.130	223	.120	205	.228	391
Overlaps with Pike																
337	2,770	78,014	788,600	2.817	2.000	55,395	—	—	.375	10,387	.134	3,706	.120	3,324	.188	5,202
Overlaps with Hancock and Schuyler																
ALEXANDER COUNTY																
Elementary School Districts																
43	3	54	145,000	1.925	1.200	34	—	—	.250	7	.170	5	.120	3	.185	5
Overlaps with Union																
Unit School Districts																
1	20,446	675,941	719,018	3.306	1.650	337,357	.627	128,196	.375	76,672	.232	47,435	.120	24,535	.302	61,746
Overlaps with Massac																
5	6,090	259,269	274,612	4.257	2.000	121,808	.193	11,755	.330	20,098	.380	23,144	.120	7,308	1.234	75,156
Overlaps with Pulaski																
84	3,750	115,514	965,693	3.080	2.090	78,385	.315	11.814	.375	14,064	.050	1.875	.200	7,501	.050	1,875
Overlaps with Jackson and Union																
100	156	4,793	302,700	3.080	1.880	2,925	.180	280	.360	560	.285	444	.120	187	.255	397
Overlaps with Johnson, Massac and Pulaski																
101	119	3,549	257,000	2.990	1.250	1,484	.550	653	.240	285	.320	380	.120	142	.510	605
Overlaps with Pulaski																
High School District																
81	3	47	538,062	1.682	.830	23	.423	12	.217	6	.090	3	.070	2	.052	1
Overlaps with Union																
BOND COUNTY																
Elementary School District																
12	384	6,784	531,090	1.767	.920	3,532	.330	1,267	.250	960	.040	153	.120	461	.107	411
Overlaps with Clinton																
Unit School Districts																
1	2,718	70,350	1,337,563	2.588	1.600	43,493	.253	6,877	.375	10,194	.105	2,854	.120	3,262	.135	3,670
Overlaps with Clinton																
1	15,295	389,408	416,523	2.546	1.534	234,623	.415	63,474	.375	57,356	.102	15,601	.120	18,354	—	—
Overlaps with Fayette																
2	56,450	1,463,188	1,501,138	2.592	1.600	903,203	.247	139,375	.375	211,688	.114	64,410	.120	67,740	.136	76,772
Overlaps with Montgomery																
3	2,457	86,895	3,813,389	3.537	2.400	58,962	.452	11,102	.375	9,213	.067	1,658	.120	2,948	.123	3,012
Overlaps with Montgomery																
5	5,911	162,726	2,760,628	2.753	1.600	94,574	.391	23,111	.375	22,166	.090	5,320	.120	7,093	.177	10,462
Overlaps with Madison and Montgomery																
High School District																
71	384	6,265	1,275,538	1.632	.920	3,532	.271	1,040	.250	960	.017	65	.120	461	.054	207
Overlaps with Clinton and Madison																
BOONE COUNTY																
Unit School Districts																
50	1,223	38,233	2,317,500	3.126	2.300	28,130	.082	1,003	.375	4,587	.088	1,076	.170	2,079	.111	1,358
Overlaps with McHenry																
100	170,212	5,557,420	6,087,338	3.265	2,275	3,872,322	.272	462,976	.375	638,295	.053	90,212	.120	204,254	.170	289,361
Overlaps with DeKalb and McHenry																
200	29,837	911,522	1,191,888	3.055	2.000	596,741	.108	32,224	.500	149,185	.169	50,425	.120	35,804	.158	47,143
Overlaps with Winnebago																
205	428	14,952	40,504,570	3.494	2.500	10,699	.255	1,090	.375	1,605	.155	663	.120	514	.089	381
Overlaps with Winnebago																
426	2,544	79,543	821,050	3.127	2.000	50,878	.351	8,929	.375	9,540	.067	1,697	.200	5,088	.134	3,411
Overlaps with DeKalb, Ogle and Winnebago																
BROWN COUNTY																
Unit School Districts																
1	30,744	773,827	795,265	2.517	1.600	491,904	.115	35,356	.375	115,290	.131	40,275	.126	38,737	.170	52,265
11	53	1,387	980,832	2.620	1.600	847	.208	110	.375	199	.061	32	.120	64	.256	135
Overlaps with Cass, Morgan and Pike																
BUREAU COUNTY																
Elementary School Districts																
17	8,129	161,208	196,550	1.983	1.513	123,017	—	—	.240	19,477	.019	1,561	.144	11,690	.067	5,463
Overlaps with Lee																
23	4,103	84,195	89,400	2.052	1.520	62,361	—	—	.250	10,257	.039	1,600	.120	4,923	.123	5,054
35	200	4,050	862,778	2.027	1.370	2,737	.185	370	.250	500	.068	135	.088	176	.066	132
Overlaps with Marshall																
84	8,967	168,305	174,480	1.877	1.200	107,606	.182	16,284	.250	22,418	.033	3,004	.134	12,007	.078	6,986
92	3,812	73,241	80,900	1.921	1.320	50,319	—	—	.250	9,530	.092	3,503	.120	4,575	.139	5,314
94	9,273	166,349	179,250	1.794	1.320	122,397	—	—	.250	23,181	.054	5,007	.120	11,127	.050	4,637
98	2,528	45,050	51,565	1.782	.960	24,265	.283	7,166	.250	6,319	.040	1,001	.120	3,033	.129	3,266
99	22,017	488,176	488,086	2.217	1.148	252,730	.369	81,264	.371	81,704	.140	30,735	.119	26,156	.070	15,587
115	60,057	1,349,901	1,386,100	2.248	1.400	840,798	.299	179,751	.250	150,143	.067	40,058	.120	72,068	.112	67,083
126	9,428	204,934	297,230	2.174	1.420	133,876	.161	15,188	.250	23,570	.098	9,258	.120	11,314	.125	11,728
175	2,447	67,733	77,598	2.768	1.329	32,516	.572	13,997	.550	13,457	.123	3,002	.120	2,936	.074	1,825
250	7,395	132,035	149,013	1.786	1.220	90,217	—	—	.250	18,487	.064	4,703	.120	8,874	.132	9,754
285	18,722	346,112	484,415	1.849	1.153	215,789	.146	27,334	.248	46,505	.048	8,949	.120	22,466	.134	25,069
Overlaps with Lee and Whiteside																
289	3,817	71,968	1,988,788	1.885	1.440	54,966	.095	3,634	.250	9,543	.035	1,351	.038	1,439	.027	1,035
Overlaps with LaSalle and Lee																
534	119	1,799	202,770	1.513	.920	1,094	.145	173	.250	297	.014	16	.120	143	.064	76
Overlaps with Putnam																
175	70	660	281,410	.942	.773	542	.068	48	.017	12	—	—	.084	58	—	—
Overlaps with LaSalle																

TABLE 10 — continued

District	Valuation (thousands of dollars)	Total Extension	Total Levy	Total Rate %	Education Rate %	Education Extension	Bonds & Interest Rate %	Bonds & Interest Extension	Building Rate %	Building Extension	I.M.R.F. Rate %	I.M.R.F. Extension	Transportation Rate %	Transportation Extension	Other Funds Rate %	Other Funds Extension
BUREAU COUNTY — concluded																
Unit School Districts																
1	7,181	208,202	1,074,851	2.899	2.000	143,627	.232	16,697	.375	26,930	.072	5,149	.120	8,617	.100	7,182
Overlaps with Marshall and Stark																
4	3,943	130,261	721,025	3.304	2.400	94,629	.147	5,788	.445	17,545	.098	3,856	.120	4,734	.094	3,709
Overlaps with Whiteside																
103	6,333	209,833	252,500	3.314	2.400	151,984	—	—	.475	30,080	.198	12,501	.120	7,599	.121	7,669
226	5,580	178,761	965,254	3.204	2.200	122,756	.332	18,542	.375	20,924	.080	4,458	.120	6,696	.097	5,385
Overlaps with Henry																
230	21	619	725,493	2.979	2.000	415	.254	53	.375	78	.163	34	.120	25	.067	14
Overlaps with Henry and Stark																
300	16,097	595,123	662,570	3.697	2.200	354,144	.675	108,754	.500	80,487	.074	11,864	.120	19,317	.128	20,557
Overlaps with Putnam																
303	20,944	633,233	659,933	3.023	2.000	418,888	.220	46,141	.437	91,632	.122	25,573	.120	25,133	.124	25,866
Overlaps with Lee																
305	18,456	588,281	624,265	3.188	2.300	424,485	.181	33,460	.375	69,210	.068	12,513	.120	22,147	.144	26,466
306	19,576	612,513	616,000	3.129	2.426	475,011	—	—	.375	73,410	.082	16,013	.120	23,491	.126	24,588
307	9,210	329,865	346,323	3.582	2.500	230,250	—	—	.675	62,167	.065	6,005	.200	18,420	.142	13,023
High School Districts																
20	319	3,715	524,500	1.165	.800	2,549	—	—	.244	779	.023	75	.053	170	.045	142
Overlaps with Marshall and Putnam																
120	70	1,051	2,683,215	1.499	.899	631	.138	97	.244	171	.049	34	.098	69	.071	49
Overlaps with LaSalle																
280	3,817	53,298	1,334,210	1.396	.900	34,346	.062	2,367	.240	9,188	.042	1,599	.089	3,397	.063	2,401
Overlaps with LaSalle and Lee																
500	67,612	993,284	1,022,300	1.469	.920	622,028	.136	91,817	.250	169,029	.032	22,041	.068	46,044	.063	42,325
502	39,810	765,589	768,405	1.923	1.110	441,893	.293	116,445	.250	99,525	.075	30,017	.120	47,772	.075	29,937
505	8,691	126,134	152,000	1.451	1.002	87,123	—	—	.239	20,744	.029	2,494	.114	9,959	.067	5,814
Overlaps with Lee																
508	21,401	356,589	489,155	1.666	1.197	256,089	.074	15,858	.250	53,503	.020	4,409	.068	14,638	.057	12,092
Overlaps with Lee and Whiteside																
510	10,720	232,396	312,135	2.168	1.420	152,222	.216	23,144	.250	26,800	.056	6,003	.120	12,864	.106	11,363
511	8,643	169,748	178,800	1.964	1.360	117,538	—	—	.400	34,570	.035	3,008	.092	8,003	.077	6,629
CALHOUN COUNTY																
Elementary School District																
41	6,766	142,771	140,665	2.110	1.362	92,158	.214	14,480	.238	16,104	.112	7,579	.119	8,052	.065	4,398
Unit School Districts																
3	3,376	113,286	625,209	3.356	2.056	69,403	.235	7,933	.666	22,482	.124	4,186	.196	6,609	.079	2,673
Overlaps with Pike																
10	320	8,143	1,504,013	2.545	1.600	5,119	.178	569	.375	1,200	.094	301	.120	384	.178	570
Overlaps with Pike																
40	14,327	345,927	440,500	2.415	1.600	229,233	—	—	.375	53,726	.169	24,141	.120	17,192	.151	21,635
Overlaps with Greene																
High School District																
37	6,766	136,681	136,300	2.020	1.554	105,150	—	—	.238	16,104	.089	6,022	.119	8,052	.020	1,353
CARROLL COUNTY																
Unit School Districts																
200	29	1,062	668,849	3.609	2.000	588	.439	129	.750	221	.170	50	.150	44	.100	30
Overlaps with JoDaviess and Stephenson																
300	18,269	578,944	705,000	3.169	2.060	376,341	—	—	.438	80,018	.322	58,826	.120	21,923	.229	41,836
301	9,149	338,323	449,965	3.698	2.200	201,274	.284	25,983	.558	51,050	.219	20,036	.200	18,298	.237	21,682
303	10,316	321,030	436,882	3.112	2.000	206,317	—	—	.750	77,369	.080	8,253	.200	20,632	.082	8,459
Overlaps with Ogle and Stephenson																
304	17,583	515,707	654,580	2.933	2.000	351,658	—	—	.375	65,936	.194	34,111	.120	21,100	.244	42,902
Overlaps with JoDaviess																
305	25,287	691,603	761,200	2.735	2.000	505,743	—	—	.375	94,827	.103	26,046	.120	30,345	.137	34,642
312	15,547	488,165	682,000	3.140	2.010	312,488	—	—	.750	116,600	.158	24,564	.120	18,656	.102	15,857
Overlaps with Whiteside																
399	10,634	327,947	384,375	3.084	2.400	255,212	—	—	.375	39,877	.062	6,593	.120	12,760	.127	13,505
Overlaps with Whiteside																
CASS COUNTY																
Unit School Districts																
11	879	21,943	947,467	2.497	1.600	14,063	.184	1,615	.375	3,296	.055	483	.120	1,055	.163	1,431
Overlaps with Brown, Morgan and Pike																
15	28,032	684,532	703,600	2.442	1.600	448,506	—	—	.375	105,118	.179	50,149	.120	33,638	.168	47,121
27	5,939	186,411	721,969	3.139	1.950	115,816	.278	16,511	.500	29,696	.098	5,785	.200	11,879	.113	6,724
Overlaps with Morgan and Scott																
62	7,814	256,905	257,999	3.288	1.984	155,071	.672	52,527	.359	28,014	.103	8,009	.120	9,377	.050	3,907
64	20,753	549,592	581,765	2.648	1.600	332,055	.448	92,975	.375	77,825	.062	12,826	.118	24,634	.045	9,277
Overlaps with Morgan																
202	1,694	57,410	1,748,224	3.389	2.000	33,880	.633	10,723	.375	6,353	.080	1,355	.120	2,033	.181	3,066
Overlaps with Menard and Sangamon																
212	9,396	267,588	565,832	2.848	2.000	187,913	.099	9,311	.500	46,978	.056	5,252	.120	11,275	.073	6,859
Overlaps with Menard, Morgan and Sangamon																
CHAMPAIGN COUNTY																
Elementary School Districts																
130	14,306	317,756	339,237	2.221	1.370	195,987	.322	46,092	.250	35,764	.043	6,094	.120	17,167	.116	16,652
137	54,023	880,036	1,163,000	1.629	.920	497,012	—	—	.250	135,058	.352	189,999	.068	37,006	.039	20,961
142	11,932	260,127	265,156	2.180	1.257	150,002	.207	24,653	.400	47,730	.067	7,995	.120	14,319	.129	15,428
169	27,589	475,364	544,874	1.723	.920	253,821	.245	67,484	.250	68,973	.058	16,002	.120	33,107	.130	35,977
188	14,098	278,241	302,944	1.974	1.250	176,227	.037	5,244	.350	49,343	.068	9,601	.140	19,737	.129	18,089
192	25,459	350,871	390,155	1.378	.920	234,220	.039	9,852	.250	63,647	.049	12,602	.120	30,550	—	—
Ovelaps with Vermilion																
212	7,942	145,824	147,699	1.836	1.032	81,958	.418	33,172	.242	19,250	.050	3,947	.069	5,527	.025	1,970
Overlaps with Vermilion																
224	11,463	169,654	205,744	1.480	.920	105,461	.093	10,615	.250	28,658	.047	5,433	.120	13,756	.050	5,731
Overlaps with Vermilion																
Unit School Districts																
1	44,236	1,080,323	1,181,451	2.442	1.600	707,770	.199	88,250	.375	165,884	.070	30,744	.120	53,083	.078	34,592
1F	3,261	98,718	1,715,507	3.027	2.100	68,486	.268	8,740	.375	12,230	.074	2,413	.120	3,914	.090	2,935
Overlaps with Ford and McLean																
2F	3,368	99,953	1,319,953	2.968	2.000	67,353	.294	9,901	.375	12,629	.094	3,166	.120	4,041	.085	2,863
Overlaps with Ford, Iroquois and Vermilion																

District	Valuation (thousands of dollars)	Total Extension	Total Levy	Total Rate %	Rate and Extension Breakdown: Education Rate %	Education Extension	Bonds & Interest Rate %	Bonds & Interest Extension	Building Rate %	Building Extension	I.M.R.F. Rate %	I.M.R.F. Extension	Transportation Rate %	Transportation Extension	Other Funds Rate %	Other Funds Extension
CHAMPAIGN COUNTY — concluded																
Unit School Districts—concluded																
3	50,663	1,811,491	1,915,634	3.576	1.600	810,601	1.077	545,586	.500	253,313	.099	50,004	.200	101,325	.100	50,662
Overlaps with Piatt																
4	333,908	10,641,664	10,813,813	3.187	2.400	8,013,804	.176	587,011	.375	1,252,157	.084	279,816	.074	248,762	.078	260,114
5	3,972	98,534	867,217	2.481	1.600	63,555	.204	8,087	.375	14,896	.052	2,066	.200	7,944	.050	1,986
Overlaps with Piatt																
6	18,600	531,806	780,584	2.859	2.000	371,997	.050	9,300	.500	92,999	.047	8,872	.120	22,320	.142	26,318
Overlaps with Douglas, Edgar and Vermilion																
7	70,937	2,144,855	2,163,070	3.024	2.175	1,543,025	—	—	.525	372,420	.093	65,971	.120	85,125	.111	78,314
25P	7,912	156,381	3,580,000	1.976	1.415	111,969	—	—	.375	29,672	.036	2,840	.100	7,944	.050	3,956
Overlaps with DeWitt and Piatt																
39P	302	7,523	941,030	2.491	1.600	4,833	.244	738	.375	1,133	.049	146	.200	604	.023	69
Overlaps with Douglas, Moultrie and Piatt																
116	151,793	5,710,155	6,146,068	3.762	2.370	3,597,497	.640	971,932	.375	569,224	.132	199,456	.120	182,152	.125	189,894
208	13,790	470,065	648,638	3.409	2.400	330,954	.162	22,257	.475	65,501	.057	7,888	.200	27,579	.115	15,886
Overlaps with Vermilion																
301D	1,984	53,522	1,976,750	2.698	1.943	38,536	.219	4,347	.374	7,413	.038	760	.124	2,466	—	—
Overlaps with Douglas																
302D	7,962	198,884	874,345	2.498	1.600	127,388	.209	16,608	.375	29,857	.070	5,557	.120	9,554	.124	9,920
Overlaps with Douglas																
High School Districts																
193	98,652	819,994	820,000	.831	.608	600,000	—	—	.086	85,038	.051	50,017	.086	84,939	—	—
225	14,663	230,410	524,475	1.571	.920	134,897	.087	12,757	.250	36,657	.078	11,481	.119	17,463	.117	17,155
Overlaps with Vermilion																
305	53,497	856,066	867,519	1.600	.904	483,563	.298	159,369	.249	133,209	.037	19,740	.064	34,506	.048	25,679
Overlaps with Vermilion																
CHRISTIAN COUNTY																
Elementary School Districts																
182	4,258	73,414	88,770	1.724	.920	39,177	.178	7,576	.250	10,646	.176	7,503	.120	5,110	.080	3,402
183	2,748	48,131	118,110	1.751	.960	26,386	.322	8,847	.250	6,871	.036	1,003	.120	3,298	.063	1,726
Unit School Districts																
1	33,643	818,394	915,005	2.433	1.600	538,284	.195	65,469	.375	126,161	.073	24,526	.120	40,371	.070	23,583
Overlaps with Montgomery																
2	1,817	58,526	1,418,776	3.221	2.200	39,972	.382	6,935	.375	6,813	.094	1,717	.120	2,180	.050	909
Overlaps with Macoupin and Montgomery																
3	90,893	2,628,257	2,729,771	2.892	1.960	1,781,499	.221	200,782	.375	340,848	.077	70,078	.120	109,071	.139	125,979
3a	640	21,740	1,353,228	3.400	2.250	14,389	.462	2,954	.375	2,398	.091	583	.120	767	.102	649
Overlaps with Sangamon																
4	22,135	621,112	820,131	2.806	1.600	354,162	.494	109,281	.375	83,007	.090	19,966	.120	26,562	.127	28,134
Overlaps with Sangamon																
5	16,888	427,737	459,925	2.533	2.000	337,758	—	—	.329	55,477	.040	6,738	.116	19,590	.048	8,174
6	1,457	46,000	744,938	3.158	2.150	31,316	.232	3,385	.375	5,462	.116	1,688	.120	1,748	.165	2,401
Overlaps with Macon																
6a	5,761	196,976	889,203	3.419	2.150	123,870	.394	22,706	.475	27,366	.098	5,663	.170	9,794	.132	7,577
Overlaps with Macon and Shelby																
7	22,262	738,560	995,520	3.318	2.000	445,238	.651	144,970	.375	83,480	.090	20,014	.120	26,714	.082	18,144
8	47,021	1,240,454	1,754,332	2.638	1.600	752,332	.350	164,478	.375	176,328	.104	48,949	.120	56,425	.089	41,942
Overlaps with Montgomery and Shelby																
9	22,048	545,283	811,640	2.473	1.600	352,762	.265	58,382	.375	82,679	.058	12,898	.115	25,355	.060	13,207
Overlaps with Shelby																
10	5,100	160,921	857,852	3.155	2,200	112,200	.285	14,556	.375	19,125	.095	4,850	.120	6,120	.080	4,070
Overlaps with Macon																
11	44,823	1,144,409	1,706,688	2.553	1.523	682,692	.515	230,791	.375	168,085	.049	21,873	.091	40,968	—	—
Overlaps with Montgomery and Sangamon																
22	4,073	116,198	1,193,000	2.853	2.200	89,602	—	—	.375	15,273	.029	1,181	.120	4,887	.129	5,255
Overlaps with Fayette and Montgomery																
High School District																
310	7,007	123,922	289,000	1.769	1.170	81,980	—	—	.250	17,517	.086	6,005	.120	8,408	.143	10,012
CLARK COUNTY																
Elementary School District																
105	5,765	95,016	151,000	1.648	.920	53,033	—	—	.250	14,411	.076	4,381	.120	6,918	.282	16,273
Overlaps with Coles																
Unit School Districts																
C1	21,262	563,634	1,016,050	2.651	1.600	340,192	.258	54,792	.375	79,732	.099	21,071	.120	25.514	.199	42,333
Overlaps with Crawford, Cumberland and Jasper																
CE1	3,974	95	550,970	2.401	1.600	63	.232	9	.322	13	.059	2	.120	5	.068	3
Overlaps with Coles																
CR1	3,342	108,242	626,025	3.239	2.000	66,843	.323	10,788	.500	16,711	.093	3,122	.180	6,016	.143	4,762
Overlaps with Crawford																
2	33,678	962,699	1,101,372	2.858	1.600	538,856	.402	135,421	.375	126,294	.187	63,013	.120	40,414	.174	58,701
3	17,666	507,438	609,038	2.872	1.800	317,988	.369	65,152	.375	66,248	.099	17,507	.120	21,199	.109	19,344
Overlaps with Coles and Edgar																
High School District																
201	5,765	97,322	156,000	1.688	.960	55,339	—	—	.250	14,411	.076	4,381	.120	6,918	.282	16,273
Overlaps with Coles																
CLAY COUNTY																
Unit School Districts																
1	13	336	3,855,660	2.671	2.000	252	.025	3	.375	47	.076	10	.120	15	.075	9
Overlaps with Cumberland, Effingham, Jasper and Richland																
2	882	27,923	635,100	3.166	1.900	16,758	.465	4,101	.375	3,307	.160	1,411	.120	1,058	.146	1,288
Overlaps with Richland and Wayne																
10	15,253	395,052	516,146	2.590	1.800	274,553	.177	26,998	.375	57,199	.118	17,998	.120	18,304	—	—
Overlaps with Richland and Wayne																
25	20,834	640,434	786,745	3.074	1.800	375,010	.425	88,544	.400	83,336	.163	33,959	.120	25,001	.166	34,584
Overlaps with Effingham																
30	11	306	650,650	2.751	1.577	175	.330	37	.350	39	.190	21	.110	12	.194	22
Overlaps with Cumberland, Effingham and Jasper																
35	30,685	,973,640	1,243,621	3.173	2.000	613,703	.324	99,420	.500	153,426	.179	54,926	.120	36,822	.050	15,343
Overlaps with Wayne																
40	5	118	1,328,666	2.612	1.600	72	.173	8	.375	17	.171	8	.120	5	.173	8
Overlaps with Effingham																
206	9	258	592,267	3.003	1.832	158	.265	22	.482	42	.178	15	.116	10	.130	11
Overlaps with Fayette and Marion																

TABLE 10 — continued

District	Valuation (thousands of dollars)	Total Extension	Total Levy	Total Rate %	Rate and Extension Breakdown: Education Rate %	Education Extension	Bonds & Interest Rate %	Bonds & Interest Extension	Building Rate %	Building Extension	I.M.R.F. Rate %	I.M.R.F. Extension	Transportation Rate %	Transportation Extension	Other Funds Rate %	Other Funds Extension
CLINTON COUNTY																
Elementary School Districts																
12	26,585	469,752	531,090	1.767	.920	244,579	.330	87,730	.250	66,462	.040	10,634	.120	31,902	.107	28,445
Overlaps with Bond																
14/15	8,485	115,906	124,000	1.366	.920	78,062	—	—	.250	21,213	.081	6,873	.115	9,758	—	—
Overlaps with Madison																
21	7,141	111,691	140,000	1,564	.920	65,700	—	—	.250	17,853	.134	9,569	.120	8,570	.140	9,999
Overlaps with Madison																
46	5,270	110,398	142,453	2.095	.920	48,480	.591	31,143	.250	13,174	.094	4,953	.120	6,324	.120	6,324
Overlaps with Washington																
57	5,233	73,687	91,100	1.408	.920	48,148	—	—	.250	13,083	.057	2,983	.120	6,280	.061	3,193
60	7,756	113,322	143,700	1.461	.920	71,360	—	—	.250	19,391	.067	5,197	.120	9,308	.104	8,066
62	12,858	179,245	194,600	1.394	.920	118,296	—	—	.250	32,146	.054	6,944	.120	15,430	.050	6,429
63	3,957	50,335	50,464	1.272	.833	32,963	—	—	.226	8,943	.072	2,849	.096	3,799	.045	1,781
135	5,840	140,510	1,439,455	2.406	1.270	74,168	.519	30,309	.250	14,600	.108	6,307	.113	6,599	.146	8,527
Overlaps with Jefferson, Marion and Washington																
186	917	21,565	94,440	2.353	1.500	13,748	.276	2,529	.212	1,943	.114	1,045	.120	1,100	.131	1,200
Overlaps with Marion and Washington																
Unit School Districts																
1	46,958	1,215,282	1,337,563	2.588	1.600	751,334	.253	118,805	.375	176,094	.105	49,306	.120	56,350	.135	63,393
Overlaps with Bond																
3	28,693	891,778	1,513,065	3.108	1.600	459,088	.550	157,811	.375	107,599	.135	38,736	.120	34,432	.328	94,112
Overlaps with St. Clair																
100	285	8,478	823,500	2.980	2.250	6,402	—	—	.375	1,067	.049	139	.120	341	.186	529
Overlaps with Fayette and Marion																
501	2,063	71,516	398,560	3.467	2.400	49,506	.031	640	.525	10,830	.224	4,621	.152	3,135	.135	2,784
Overlaps with Marion																
High School Districts																
71	72,016	1,175,309	1,275,538	1.632	.920	662,551	.271	195,165	.250	180,041	.017	12,243	.120	86,420	.054	38,889
Overlaps with Bond and Madison																
200	12,026	170,530	1,221,190	1.418	.879	105,709	.132	15,875	.232	27,901	.070	8,418	.105	12,627	—	—
Overlaps with Jefferson, Marion and Washington																
COLES COUNTY																
Elementary School District																
105	820	13,517	151,000	1.648	.920	7,545	—	—	.250	2,050	.076	623	.120	984	.282	2,315
Overlaps with Clark																
Unit School Districts																
1	105,335	3,885,614	4,644,390	3.689	2.350	2,475,383	.609	641,493	.375	395,008	.142	149,682	.120	126,402	.093	97,646
Overlaps with Cumberland																
2	135,607	3,321,024	4,300,361	2.449	1.600	2,169,717	.015	20,205	.375	508,528	.155	209,920	.120	162,729	.184	249,925
Overlaps with Cumberland and Moultrie																
3E	3,284	78,851	550,920	2.401	1.600	52,545	.232	7,619	.322	10,568	.059	1,938	.120	3,941	.068	2,240
Overlaps with Clark and Edgar																
3C	2,316	70,397	851,512	3.039	1.600	37,058	.573	13,272	.375	8,686	.157	3,648	.120	2,779	.214	4,954
Overlaps with Cumberland and Shelby																
5	11,517	304,174	673,000	2.641	1.600	184,278	.299	34,437	.375	43,190	.104	12,012	.120	13,821	.143	16,436
Overlaps with Douglas and Edgar																
300	193	4,377	1,139,000	2.270	1.594	3,074	—	—	.374	720	.068	131	.119	231	.115	221
Overlaps with Moultrie and Shelby																
305	3,293	79,294	952,000	2.408	1.738	57,238	—	—	.354	11,664	.076	2,499	.170	5,582	.070	2,311
Overlaps with Douglas and Moultrie																
306	6,281	169,223	1,126,000	2.694	1.900	119,344	—	—	.455	28,580	.060	3,794	.156	9,799	.123	7,706
Overlaps with Douglas																
High School District																
201	820	13,845	156,000	1.688	.960	7,873	—	—	.250	2,050	.076	623	.120	984	.282	2,315
Overlaps with Clark																
COOK COUNTY																
Elementary School Districts																
15	511,067	12,664,251	13,242,011	2.478	1.610	8,232,274	.266	1,357,395	.250	1,277,668	.072	369,502	.082	416,009	.198	1,011,403
21	308,912	9,335,307	11,008,187	3.022	1.800	5,562,261	.491	1,515,829	.350	1,081,190	.097	298,718	.120	370,694	.164	506,615
23	64,381	2,087,865	2,339,322	3.243	2.200	1,416,761	.447	287,782	.250	160,952	.096	61,805	.120	77,257	.130	83,308
25	254,177	7,892,202	10,086,193	3.105	2.190	5,566,989	.240	610,279	.375	953,165	.089	226,726	.120	305,013	.091	230,030
26	84,238	2,109,331	2,428,379	2.504	1.600	1,347,984	.383	322,549	.250	210,596	.037	30,916	.120	101,086	.114	96,200
27	102,760	3,559,602	3,568,057	3.464	2.700	2,775,339	.194	198,943	.375	385,349	.060	61,759	.030	30,931	.105	107,281
28	184,009	6,028,127	6,670,801	3.276	2.500	4,600,771	.181	332,504	.375	690,033	.045	82,436	.078	144,263	.097	178,120
29	42,284	1,269,355	1,644,933	3.002	1.965	831,085	.223	94,166	.375	158,564	.097	41,184	.054	22,664	.288	121,692
30	81,522	2,380,428	3,010,191	2.920	1.810	1,475,784	.561	457,580	.375	305,706	.072	58,451	.037	29,755	.065	53,152
31	86,093	1,937,090	2,135,928	2.250	1.550	1,334,612	.359	308,987	.250	215,232	.036	30,908	.055	47,351	—	—
34	217,064	5,665,373	6,384,577	2.610	1.810	3,928,860	.124	268,943	.375	813,990	.057	124,595	.120	260,477	.124	268,508
35	72,435	2,874,937	3,144,666	3.969	2.645	1,916,190	.299	216,073	.550	398,392	.142	103,002	.064	46,358	.269	194,922
36	101,909	4,202,731	4,663,366	4.124	3.000	3,058,190	.356	363,102	.550	560,500	.122	123,616	.046	46,369	.050	50,954
37	66,036	2,233,324	2,315,157	3.382	2.307	1,523,441	.166	109,289	.375	247,634	.062	41,206	.120	79,243	.352	232,511
38	25,762	1,095,380	1,368,181	4.252	3.000	772,974	.499	128,602	.375	96,606	.108	27,822	.120	30,914	.150	38,462
39	166,624	6,101,778	6,172,967	3.662	2.415	4,024,141	.397	661,831	.550	916,433	.087	145,297	.120	199,949	.093	154,127
54	659,301	18,803,272	18,843,890	2.852	1.594	10,511,240	.573	3,775,818	.360	2,375,462	.060	394,262	.130	857,092	.135	889,398
57	122,731	3,246,248	3,362,841	2.645	1.670	2,049,984	.426	523,082	.321	393,477	.075	92,662	.096	117,454	.057	69,589
59	725,007	18,262,922	18,776,444	2.519	1.710	12,403,417	.418	3,027,629	.250	1,812,517	.048	350,178	.077	556,080	.016	113,101
62	463,538	10,703,103	10.755,898	2.309	1.810	8,393,291	.136	630,876	.292	1,354,459	.054	247,066	.017	77,411	—	—
63	231,188	6,373,851	6,846,173	2.757	1.810	4,185,195	.344	795,286	.375	866,955	.080	185,413	.058	133,858	.090	207,144
64	260,903	7,336,584	7,904,699	2.812	1.960	5,115,520	.108	280,471	.375	978,385	.083	216,288	.083	216,288	.203	529,632
65	428,064	14,913,750	15,369,102	3.483	2.500	10,705,453	.168	718,719	.375	1,605,240	.161	690,039	.120	513,677	.159	680,622
67	75,292	1,820,562	2,219,803	2.418	1.620	1,219,731	.228	171,666	.375	282,345	.077	57,674	.068	51,500	.050	37,646
68	169,937	5,538,231	6,384,788	3.259	1.755	2,983,405	.694	1,179,020	.375	637,262	.152	257,454	.120	203,924	.163	277,166
69	103,242	2,764,813	2,969,474	2.678	1.845	1,905,739	.195	201,115	.250	258,104	.062	63,906	.120	123,890	.206	212,059
70	85,302	1,550,792	1,550,258	1.818	1.389	1,185,016	.091	77,369	.223	190,565	.024	20,558	.091	77,284	—	—
71	132,987	1,296,626	1,295,798	.975	.620	824,787	.057	75,271	.232	309,062	.027	36,040	.039	51,466	—	—
72	128,581	1,573,832	1,573,594	1.224	.873	1,122,384	—	—	.237	304,866	.028	35,488	.039	50,147	.047	60,947
73	54,617	968,354	968,200	1.773	1.461	798,441	—	—	.236	128,732	.038	20,591	.038	20,590	—	—
73½	73,029	2,155,081	2,368,962	2.951	1.880	1,373,526	.425	310,446	.250	182,572	.098	71,057	.120	87,635	.178	129,845
74	140,201	2,874,117	2,873,700	2.050	1.690	2,369,394	—	—	.294	412,050	.029	41,219	.037	51,454	—	—
78	70,597	1,075,900	1,105,607	1.524	1.110	783,910	.049	34,734	.220	155,525	.042	29,580	.059	41,229	.044	30,922
79	27,848	492,071	587,510	1.767	1.170	325,820	.250	69,759	.250	69,619	.033	9,050	—	—	.064	17,823
80	81,309	1,291,187	1,560,366	1.588	1.110	903,099	.089	72,040	.250	203,273	.038	30,897	.019	15,449	.082	66,429
81	121,480	2,513,414	4,707,533	2.069	1.250	1,518,617	.197	239,679	.250	303,699	.085	103,015	.120	145,776	.167	202,628
83	299,275	5,569,510	5,983,766	1.861	1.270	3,801,991	.179	535,104	.250	748,188	.062	185,251	.050	149,338	.050	149,638
84	130,592	3,441,091	3,507,170	2.635	1.933	2,523,946	.204	265,754	.250	326,479	.070	91,675	.077	100,947	.101	132,290
84½	92,767	1,314,504	1,488,350	1.417	.956	886,850	—	—	.250	231,917	.056	51,485	.083	77,275	.072	66,977
85½	42,572	1,083,035	1,166,018	2.544	1.700	723,769	.312	132,570	.250	106,430	.065	27,800	.097	41,210	.120	51,256

TABLE 10 — continued

District	Valuation (thousands of dollars)	Total Extension	Total Levy	Total Rate %	Rate and Extension Breakdown: Education Rate %	Education Extension	Bonds & Interest Rate %	Bonds & Interest Extension	Building Rate %	Building Extension	I.M.R.F. Rate %	I.M.R.F. Extension	Transportation Rate %	Transportation Extension	Other Funds Rate %	Other Funds Extension
COOK COUNTY — continued																
Elementary School Districts — concluded																
86	40,214	911,650	990,663	2.267	1.590	639,763	.240	96,634	.250	100,535	.116	46,367	—	—	.071	28,351
Overlaps with DuPage																
87	143,869	3,454,283	3,822,538	2.401	1.460	2,100,624	.318	457,934	.250	359,671	.072	103,010	.103	148,329	.198	284,715
88	151,833	4,245,237	4,320,103	2.796	1.945	2,953,294	.018	27,634	.375	569,372	.107	161,702	.090	136,953	.261	396,282
89	162,722	4,496,011	7,061,283	2.763	1.760	2,864,071	.403	655,282	.250	406,805	.145	236,924	.095	153,935	.110	178,994
90	77,541	2,137,020	2,546,160	2.756	2.145	1,663,634	—	—	.375	290,778	.080	61,800	.024	18,532	.132	102,276
91	84,974	1,942,505	2,215,100	2.286	1.785	1,516,785	—	—	.250	212,435	.036	30,931	.012	10,282	.203	172,072
92	43,919	829,628	890,023	1.889	1.460	641,216	—	—	.250	109,797	.035	15,459	.059	25,737	.085	37,419
92½	97,594	1,860,140	2,658,430	1.906	1.335	1,303,367	—	—	.375	365,977	.074	72,122	.060	58,556	.062	60,118
93	71,870	1,349,720	1,437,600	1.878	1.335	959,537	—	—	.250	179,675	.061	43,769	.039	27,814	.193	138,925
94	70,927	1,002,906	1,002,170	1.414	.985	698,984	.139	98,376	.204	144,194	.031	22,129	.007	5,178	.048	34,045
95	41,130	885,124	1,197,375	2.152	1.670	687,081	—	—	.250	102,826	.090	37,100	.022	8,761	.120	49,356
96	103,394	2,509,360	3,125,835	2.427	1.510	1,562,172	.310	320,416	.375	387,726	.050	51,490	.020	20,575	.162	166,981
97	221,903	8,696,381	10,498,539	3.919	2.420	5,371,607	.348	772,888	.350	776,661	.126	278,045	.120	266,284	.555	1,230,896
98	64,953	1,732,288	1,872,505	2.667	1.021	663,297	.252	163,746	.350	227,334	.076	49,429	.067	43,258	.901	585,224
99	320,972	7,517,157	8,872,157	2.342	1.500	4,817,143	.042	134,166	.400	1,283,887	.080	257,419	.016	51,355	.304	973,187
100	105,554	2,497,405	2,609,778	2.366	1.650	1,742,483	.251	264,518	.300	316,662	.064	66,921	.031	32,933	.070	73,888
101	51,835	1,453,967	1,523,646	2.805	1.880	974,547	.248	128,654	.350	181,422	.095	49,450	.038	19,594	.194	100,300
102	134,821	3,625,343	3,834,231	2.689	1.810	2,440,804	.214	288,652	.375	505,580	.041	55,681	.052	69,568	.197	265,058
103	206,006	3,374,376	3,682,235	1.638	1.200	2,473,101	—	—	.250	515,015	.070	144,204	.010	19,570	.108	222,486
104	113,720	2,520,027	2,921,980	2.216	1.560	1,774,822	.204	231,419	.250	284,299	.097	109,967	.039	44,010	.066	75,510
105	158,445	2,579,487	2,579,100	1.628	1.209	1,915,285	—	—	.290	459,966	.032	50,069	.050	80,015	.047	74,152
106	52,812	1,287,025	1,469,632	2.437	1.610	850,535	.113	59,625	.375	198,044	.068	36,070	.039	20,597	.232	122,154
107	66,322	1,242,202	1,432,784	1.873	1.400	929,098	—	—	.250	165,804	.023	15,453	.120	79,586	.080	52,261
108	19,930	539,511	822,974	2.707	1.530	305,112	.450	89,746	.375	74,738	.113	22,402	.120	23,916	.119	23,597
109	100,850	2,672,534	3,336,626	2.650	1.590	1,605,538	.246	247,688	.250	252,126	.151	151,376	.120	121,020	.293	294,786
110	123,018	1,439,312	1,759,755	1.170	.843	1,037,289	—	—	.250	307,545	.023	27,802	.004	5,167	.050	61,509
111	219,305	4,377,337	5,118,776	1.996	1.460	3,203,833	.168	367,775	.250	548,264	.054	118,425	.047	103,074	.017	35,966
113	53,885	1,241,500	1,394,210	2.304	1.710	921,587	.169	91,281	.250	134,711	.010	5,173	.096	51,514	.069	37,234
117	133,097	3,075,870	4,525,450	2.311	1.520	2,024,271	.256	340,329	.250	332,742	—	—	.120	159,716	.165	218,812
118	103,250	2,771,240	3,360,278	2.684	1.810	1,869,245	.233	240,470	.250	258,126	.060	61,847	.150	154,876	.181	186,676
122	98,679	2,302,185	2,734,955	2.333	1.320	1,303,453	.380	374,981	.250	246,698	.052	51,510	.120	118,415	.211	207,128
123	194,589	4,475,539	6,140,733	2.300	1.550	3,016,124	.267	518,57 8	.250	486,472	.062	121,034	.048	93,597	.123	239,734
124	119,719	2,548,822	3,292,819	2.129	1.370	1,640,752	.274	327,671	.250	299,298	.094	112,057	.038	44,775	.103	124,269
125	30,874	858,611	963,781	2.781	1.590	491,115	.464	143,164	.375	115,778	.084	25,749	.120	37,049	.148	45,756
126	141,960	3,584,479	4,230,668	2.525	1.550	2,200,515	.287	407,566	.250	354,899	.031	44,007	.109	154,452	.298	423,040
127	49,428	1,247,071	1,296,040	2.523	1.485	734,156	.330	162,965	.400	197,712	.073	36,033	.025	12,357	.210	103,848
127½	47,178	1,138,408	1,570,999	2.413	1.335	630,158	.204	96,102	.250	117,945	.128	60,482	.120	56,614	.376	177,107
128	54,304	1,571,004	1,743,724	2.893	1.650	896,281	.538	292,099	.350	190,063	.067	36,058	.120	65,164	.168	91,339
130	160,421	4,108,377	4,109,280	2.561	1.541	2,472,085	.453	727,348	.240	385,010	.098	157,533	.116	185,446	.113	180,955
132	38,530	1,475,715	1,732,449	3.830	2.739	1,055,271	.316	121,756	.500	192,652	.105	40,419	.104	40,187	.066	25,430
133	42,193	649,343	679,903	1.539	1.170	493,948	—	—	.250	105,481	.044	18,523	.010	4,135	.065	27,256
135	126,431	3,596,975	4,239,949	2.845	1.825	2,307,374	.460	581,332	.250	316,079	.081	103,041	.120	151,718	.109	137,431
140	41,502	1,516,062	1,622,118	3.653	2.100	871,829	.573	237,681	.375	155,632	.099	41,211	.150	62,253	.356	147,456
142	51,167	1,298,617	1,307,330	2.538	1.545	790,836	.407	208,301	.250	127,917	.101	51,525	.120	61,400	.115	58,638
143	48,998	1,263,180	1,399,539	2.578	1.400	686,321	.579	283,505	.250	122,496	.152	74,184	.120	58,798	.077	37,876
143½	37,952	815,958	816,775	2.150	1.289	489,271	.247	93,702	.244	92,716	.204	77,231	.120	45,542	.046	17,496
144	72,477	2,060,515	2,272,848	2.843	1.755	1,272,475	.112	81,174	.250	181,192	.149	108,135	.120	86,972	.457	330,567
145	36,640	1,309,155	1,646,503	3.573	1.840	674,290	.912	334,269	.250	91,600	.070	25,758	.120	43,968	.381	139,270
146	99,559	2,542,738	3,475,528	2.554	1.670	1,662,736	.334	332,428	.250	248,898	.077	76,660	.120	119,471	.103	102,545
147	62,442	2,256,042	2,256,996	3.613	1.420	886,681	.755	471,690	.250	156,106	.363	226,603	.120	74,931	.705	440,031
148	91,035	2,161,179	2,378,270	2.374	1.900	1,730,491	—	—	.250	227,588	.079	72,100	.074	66,911	.071	64,089
149	114,845	2,982,536	3,599,883	2.597	1.610	1,849,356	.444	509,454	.250	287,114	.063	72,123	.120	137,814	.110	126,675
150	57,858	1,299,483	1,403,956	2.246	1.320	764,011	.354	204,642	.375	216,966	.078	44,724	.055	31,937	.064	37,203
151	94,871	2,232,308	2,493,550	2.353	1.280	1,215,104	.328	310,702	.250	237,177	.035	32,730	.120	113,845	.340	322,750
152	84,410	1,638,393	2,093,126	1.941	1.225	1,034,779	.105	88,461	.250	211,024	.085	72,086	.061	51,490	.215	180,553
152½	40,305	1,009,247	1,067,382	2.504	1.610	649,118	.183	73,557	.250	100,764	.100	40,185	.120	48,366	.241	97,257
153	93,158	2,351,299	2,594,231	2.524	1.740	1,621,222	.233	216,964	.250	232,894	.067	62,416	.120	111,789	.114	106,014
154	18,982	450,433	468,392	2.373	1.580	300,042	.234	44,436	.250	47,454	.110	20,823	.101	19,095	.098	18,583
154½	7,232	169,228	172,058	2.340	1.250	90,407	.389	28,140	.250	18,080	—	—	.120	8,678	.331	23,923
155	42,489	1,002,322	1,063,285	2.359	1.254	532,646	.523	222,346	.250	106,223	.066	27,831	.120	50,987	.146	62,289
156	23,262	524,104	737,902	2.253	.985	229,252	.697	162,140	.250	58,156	.133	30,893	.120	27,915	.068	15,748
157	57,129	1,238,556	1,376,080	2.168	1.800	1,028,778	—	—	.250	142,822	.051	28,850	.047	26,794	.020	11,312
158	107,197	2,428,005	2,627,961	2.265	1.460	1,565,929	.267	285,894	.250	267,992	.067	70,964	.088	94,548	.133	142,678
159	65,371	2,043,508	3,165,020	3.126	1.610	1,053,002	.648	423,410	.550	359,542	.032	20,984	.120	78,446	.166	108,124
160	32,459	784,850	1,056,921	2.418	1.590	516,287	.302	97,993	.250	81,147	.051	16,489	.120	38,950	.105	33,984
161	100,204	3,256,646	3,694,109	3.250	2.200	2,204,799	.432	432,483	.250	250,511	.116	116,638	.120	120,246	.1[illegible]	131,969
162	98,067	3,261,695	3,338,996	3.326	2.210	2,167,370	.353	346,567	.375	367,750	.084	82,376	.120	117,680	.184	179,952
163	60,086	2,598,705	3,340,208	4.325	2.900	1,742,484	.542	325,905	.375	225,321	.225	135,012	.120	72,103	.163	97,880
167	63,346	1,657,759	2,626,927	2.617	1.700	1,077,195	.302	191,304	.250	158,364	.114	72,088	.120	76,015	.131	82,793
168	30,051	856,767	998,660	2.851	1.550	465,887	.410	123,181	.250	75,129	.171	51,508	.120	36,062	.350	105,000
169	45,094	1,228,362	1,293,559	2.724	1.590	716,995	.260	117,335	.375	169,103	.208	93,931	.120	54,113	.171	76,885
170	140,963	3,934,280	4,874,556	2.791	1.320	1,860,713	.520	732,444	.300	422,889	.157	222,017	.110	155,341	.384	540,876
171	30,534	963,048	1,055,568	3.154	1.630	497,982	.778	237,434	.250	76,335	.105	31,939	.120	36,641	.271	82,717
172	10,140	276,609	612,686	2.728	1.550	157,225	.358	36,300	.250	25,349	.106	10,707	.120	12,168	.344	34,860
180	36	989	810,171	2.755	1.410	506	.509	183	.550	197	—	—	.120	43	.166	60
Overlaps with DuPage																
181	17,175	489,834	489,728	2.852	2.147	368,784	.210	36,016	.262	44,964	.052	8,983	.026	4,500	.155	26,587
Overlaps with Dupage																
194	39,995	1,015,072	1,569,186	2.538	1.530	612,243	.339	135,703	.250	99,987	.087	34,636	.120	47,994	.212	84,509
Overlaps with Will																
Unit School Districts																
46	207,153	8,596,853	8,595,604	4.150	2.678	5,548,181	.510	1,055,652	.427	885,165	.188	389,448	.137	283,178	.210	435,229
Overlaps with DuPage and Kane																
220	93,939	3,925,719	3,807,491	4.179	2.715	2,550,825	.433	406,663	.727	683,032	.098	92,342	.116	109,157	.090	83,700
Overlaps with Kane, Lake and McHenry																
300	2,583	107,232	107,213	4.151	2.493	64,432	.860	22,219	.390	10,062	.135	3,495	.125	3,219	.148	3,805
Overlaps with DeKalb, Kane and McHenry																
401	100,376	4,817,049	6,268,284	4.799	2.510	2,520,243	1.523	1,528,628	.395	396,586	.144	144,240	.034	34,028	.193	193,324
City of Chicago																
	13,498,101	494,570,436	494,690,310	3.664	2.004	270,513,966	.513	69,233,922	.427	57,686,431	—	—	—	—	.720	97,136,117
Overlaps with DuPage																
High School Districts																
86	17,175	393,825	393,775	2.293	1.507	258,932	.224	38,506	.285	49,035	.050	8,519	.070	11,988	.157	26,845
Overlaps with DuPage																
200	299,444	9,692,992	10,435,850	3.237	2.150	6,439,836	.541	1,620,290	.250	748,609	.102	304,834	.044	131,456	.150	447,967
201	657,841	11,150,398	16,002,560	1.695	1.200	7,898,034	.059	386,810	.350	2,302,442	.072	472,988	.014	90,124	—	—
202	428,064	15,290,446	15,425,546	3.572	2.328	9,965,330	.588	2,516,160	.375	1,605,240	.132	565,901	.016	68,062	.133	569,753
203	474,937	16,428,071	16,631,731	3.459	2.540	12,064,825	.305	1,449,508	.250	1,187,343	.127	600,795	.043	201,848	.194	923,752
204	521,679	12,932,432	13,110,036	2.479	1.712	8,932,716	.223	1,160,737	.400	2,086,718	.071	367,784	.053	278,055	.020	106,422
205	618,877	14,419,842	16,022,603	2.330	1.450	8,974,340	.226	1,396,806	.250	1,547,193	.050	308,820	.120	742,653	.234	1,450,030
206	321,858	8,162,323	8,824,537	2.536	1.160	3,735,164	.771	2,482,814	.250	804,645	.111	355,653	.120	386,230	.124	397,817
Overlaps with Will																

TABLE 10 — continued

District	Valuation (thousands of dollars)	Total Extension	Total Levy	Total Rate %	Education Rate %	Education Extension	Bonds & Interest Rate %	Bonds & Interest Extension	Building Rate %	Building Extension	I.M.R.F. Rate %	I.M.R.F. Extension	Transportation Rate %	Transportation Extension	Other Funds Rate %	Other Funds Extension
COOK COUNTY — concluded																
High School Districts — concluded																
207	997,050	24,706,908	26,528,991	2.478	1.630	16,258,900	.332	3,313,198	.300	2,991,151	.093	927,257	.045	447,676	.078	768,726
208	159,756	3,759,060	3,958,914	2.353	1.580	2,524,305	.344	549,561	.250	399,390	.100	159,596	.010	15,497	.069	110,711
209	774,927	13,995,173	14,798,666	1.806	1.300	10,080,244	—	—	.250	1,937,317	.090	695,109	.010	77,493	.156	1,205,010
210	53,920	994,832	1,046,854	1.845	1.100	593,389	.264	142,242	.257	138,575	.055	29,926	.067	35,911	.102	54,789
Overlaps with DuPage																
211	1,049,910	25,449,812	26,451,140	2.424	1.327	13,935,452	.537	5,636,965	.375	3,937,162	.086	901,873	.076	797,931	.023	240,429
212	794,948	10,954,385	13,019,200	1.378	.920	7,313,523	—	—	.250	1,987,370	.052	411,783	.084	669,346	.072	572,363
214	1,674,676	38,484,060	38,478,980	2.298	1.490	24,964,399	.276	4,610,384	.360	6,028,834	.079	1,324,669	.092	1,540,702	.001	15,072
215	253,893	5,740,526	6,342,022	2.261	1.334	3,388,967	.175	443,297	.350	888,626	.098	247,292	.120	304,672	.184	467,672
217	221,203	4,132,072	4,733,512	1.868	1.240	2,744,023	.015	32,074	.250	553,008	.082	180,280	.120	265,444	.161	357,243
218	634,548	16,675,921	20,421,145	2.628	1.610	10,219,395	.508	3,226,042	.250	1,586,370	.041	257,626	.120	761,458	.099	625,030
219	963,264	17,839,651	19,311,296	1.852	1.299	12,520,507	.101	970,007	.250	2,408,160	.067	641,534	.064	618,415	.071	681,028
220	335,678	7,092,868	7,935,477	2.113	1.300	4,365,823	.291	977,157	.250	839,194	.044	146,020	.120	402,813	.108	361,861
225	659,592	14,187,824	14,182,757	2.151	1.613	10,644,495	.217	1,432,634	.249	1,639,746	.053	346,286	.019	124,663	—	—
227	244,742	6,705,932	8,010,254	2.740	1.570	3,844,897	.420	1,028,161	.278	679,159	.098	238,379	.120	293,691	.254	621,645
228	290,033	8,561,778	9,438,313	2.952	1.795	5,208,705	.556	1,613,164	.250	725,083	.093	267,701	.120	348,040	.138	399,085
229	198,391	4,217,803	4,229,112	2.126	1.506	2,988,172	.237	469,593	.250	495,979	.067	133,914	.016	30,949	.050	99,196
230	462,171	11,845,436	12,696,346	2.563	1.500	6,933,947	.393	1,814,482	.300	1,386,512	.056	257,429	.120	554,606	.194	898,460
231	119,719	2,852,908	3,747,666	2.383	1.340	1,605,315	.401	479,595	.250	299,298	.101	121,036	.120	143,663	.171	204,001
233	198,378	5,873,987	7,073,886	2.961	1.670	3,312,921	.384	762,567	.425	843,109	.113	224,565	.120	238,054	.249	492,771
234	124,954	2,830,207	2,830,174	2.265	1.566	1,957,154	.226	282,646	.322	401,727	.082	102,962	.007	9,247	.062	76,471
CRAWFORD COUNTY																
Unit School Districts																
1	14,340	464,420	626,025	3.239	2.000	286,794	.323	46,289	.500	71,699	.093	13,393	.180	25,811	.143	20,434
Overlaps with Clark																
1	17	450	1,006,050	2.651	1.600	271	.258	44	.375	64	.099	17	.120	20	.199	34
Overlaps with Clark, Cumberland and Jasper																
2	85,661	2,278,923	2,365,385	2.660	1.600	1,370,575	.263	225,374	.375	321,229	.105	90,030	.120	102,793	.197	168,922
3	12,526	322,900	419,000	2.578	1.750	219,209	—	—	.450	56,368	.128	16,008	.200	25,052	.050	6,263
4	21,307	605,037	722,350	2.840	1.867	397,804	.189	40,228	.369	78,517	.216	46,066	.118	25,142	.081	17,280
Overlaps with Jasper																
10	710	18,829	958,800	2.651	1.880	13,355	—	—	.500	3,552	.139	987	.120	853	.012	82
Overlaps with Lawrence																
20	121	3,292	1,585,503	2.722	1.870	2,262	—	—	.500	605	.138	167	.120	145	.094	113
Overlaps with Lawrence																
CUMBERLAND COUNTY																
Unit School Districts																
1	267	9,832	4,644,390	3.689	2.350	6,264	.609	1,623	.375	999	.142	379	.120	320	.093	247
Overlaps with Coles																
2	106	2,608	4,300,361	2.449	1.600	1,704	.015	16	.375	399	.155	165	.120	128	.184	196
Overlaps with Coles and Moultrie																
3	13,595	413,214	851,512	3.039	1.600	217,524	.573	77,901	.375	50,982	.157	21,412	.120	16,314	.214	29,081
Overlaps with Coles and Shelby																
30	555	15,944	650,650	2.871	1.600	8,885	.355	1,972	.375	2,082	.210	1,169	.120	666	.211	1,170
Overlaps with Clay, Effingham and Jasper																
50	2,261	58,217	1,023,000	2.575	1.650	37,298	—	—	.375	8,477	.227	5,134	.120	2,713	.203	4,595
Overlaps with Effingham and Shelby																
77	27,408	717,157	812,500	2.617	1.600	438,528	.293	80,250	.375	102,780	.229	62,709	.120	32,890	—	—
C1	8,406	222,843	1,016,050	2.651	1.600	134,501	.258	21,663	.375	31,524	.099	8,331	.120	10,087	.199	16,737
Overlaps with Clark, Crawford and Jasper																
J1	65	1,737	3,855,660	2.671	2.000	1,301	.025	16	.375	244	.076	49	.120	78	.075	49
Overlaps with Clay, Effingham, Jasper, and Richland																
DeKALB COUNTY																
Elementary School Districts																
161	1,290	25,416	170,715	1.971	1.320	17,025	.107	1,377	.250	3,224	.088	1,138	.120	1,548	.086	1,104
Overlaps with Lee and Ogle																
220	115	2,027	210,300	1.768	1.256	1,440	—	—	.250	287	.017	19	.120	138	.125	143
Overlaps with Lee																
269	3,885	77,593	230,025	1.997	1.280	49,727	.050	1,938	.400	15,540	.066	2,580	.120	4,662	.081	3,146
Overlaps with Ogle																
Unit School Districts																
1	5,642	184,951	661,075	3.278	2.400	135,417	.197	11,093	.375	21,259	.082	4,615	.120	6,771	.104	5,896
Overlaps with LaSalle																
9	1,254	38,732	896,060	3.090	1.950	24,445	.391	4,900	.375	4,701	.075	938	.120	1,504	.179	2,244
Overlaps with LaSalle and Lee																
100	87	2,852	6,087,338	3.265	2.275	1,987	.272	238	.375	327	.053	46	.120	105	.170	149
Overlaps with Boone and McHenry																
271	651	19,649	1,023,000	3.017	2.260	14,719	—	—	.375	2,442	.074	481	.120	781	.188	1,226
Overlaps with Lee and Ogle																
300	108	4,735	11,930,190	4.369	2.774	3,006	.813	882	.383	415	.131	142	.124	134	.144	156
Overlaps with Cook, Kane and McHenry																
301	68	2,024	1,907,195	2.954	2.200	1,507	.139	96	.375	257	.120	82	.120	82	—	—
Overlaps with Kane																
302	5,771	193,100	2,688,588	3.346	2.200	126,956	.562	32,426	.375	21,640	.064	3,699	.120	6,925	.025	1,454
Overlaps with Kane																
424	39,509	1,334,542	1,394,650	3.378	2.000	790,184	.699	275,972	.375	148,159	.102	40,418	.120	47,411	.082	32,398
425	30,233	834,404	987,526	2.760	1.948	588,941	.120	36,098	.356	107,721	.106	32,108	.114	34,466	.116	35,070
Overlaps with LaSalle and Lee																
426	22,852	714,541	821,050	3.127	2.000	457,043	.351	80,211	.375	85,696	.067	15,242	.200	45,704	.134	30,645
Overlaps with Boone, Ogle, and Winnebago																
427	77,339	2,686,293	2,857,398	3.473	2.200	1,701,458	.587	454,367	.375	290,021	.141	108,971	.120	92,807	.050	38,669
Overlaps with Kane																
428	150,459	6,125,778	6,412,138	4.071	2.700	4,062,387	.558	839,861	.375	564,220	.134	202,066	.120	180,551	.184	276,693
429	22,575	700,612	1,384,360	3.104	2.000	451,498	.433	97,817	.375	84,656	.059	13,251	.120	27,090	.117	26,300
Overlaps with Kane and Kendall																
430	29,348	940,706	1,601,336	3.205	2.200	645,666	.295	86,754	.375	110,057	.110	32,225	.120	35,218	.105	30,786
Overlaps with Kendall and LaSalle																
431	22,724	751,540	788,505	3.307	2.450	556,747	.109	24,747	.375	85,216	.080	18,179	.200	45,449	.093	21,202
432	12,159	451,776	880,613	3.716	2.281	277,361	.759	92,259	.372	45,218	.081	9,849	.120	14,590	.103	12,499
Overlaps with LaSalle																
433	15,715	595,370	630,688	3.789	2.650	416,453	.292	45,841	.500	78,576	.109	17,177	.120	18,858	.118	18,465
High School District																
212	5,289	100,443	2,276,966	1.899	1.300	68,761	.122	6,437	.250	13,223	.058	3,078	.099	5,257	.070	3,687
Overlaps with Lee and Ogle																

District	Valuation (thousands of dollars)	Total Extension	Total Levy	Total Rate %	Rate and Extension Breakdown: Education Rate %	Education Extension	Bonds & Interest Rate %	Bonds & Interest Extension	Building Rate %	Building Extension	I.M.R.F. Rate %	I.M.R.F. Extension	Transportation Rate %	Transportation Extension	Other Funds Rate %	Other Funds Extension
DeWITT COUNTY																
Elementary School District																
17	1,164	23,106	330,500	1.985	1.500	17,460	—	—	.250	2,910	.065	757	.120	1,397	.050	582
Overlaps with Logan																
Unit School Districts																
1A	292	8,609	1,329,708	2.952	1.921	5,603	.376	1,096	.375	1,094	.080	233	.200	583	—	—
Overlaps with Macon																
2	6,064	185,639	1,293,200	3.061	2.000	121,285	.458	27,798	.375	22,741	.056	3,420	.120	7,277	.052	3,118
Overlaps with Macon																
2A	1,419	41,033	1,278,500	2.891	2.100	29,807	—	—	.500	7,097	.082	1,157	.120	1,703	.089	1,269
Overlaps with McLean																
4	735	23,199	1,151,200	3.156	2.200	16,174	—	—	.575	4,227	.068	495	.120	882	.193	1,421
Overlaps with McLean																
5	24,753	611,519	623,000	2.471	1.879	464,982	—	—	.375	92,823	.040	10,000	.120	29,704	.057	14,010
15	150,565	3,721,210	4,004,200	2.472	1.650	2,484,320	.221	332,447	.375	564,618	.056	83,865	.120	180,678	.050	75,282
Overlaps with Logan and Macon																
16	5,434	165,074	4,070,450	3.038	2.000	108,684	.320	17,400	.375	20,378	.084	4,581	.120	6,521	.139	7,510
Overlaps with Logan, McLean, Tazewell and Woodford																
17A	30,402	892,721	1,761,000	2.936	2.100	638,440	—	—	.500	152,009	.062	19,062	.200	60,804	.074	22,406
Overlaps with McLean and Piatt																
23	643	18,785	2,190,825	2.923	1.990	12,787	.124	799	.500	3,214	.062	396	.120	772	.127	817
Overlaps with Logan, Macon, Menard and Sangamon																
25	340	6.723	3,580,000	1.976	1.415	4,814	—	—	.375	1,276	.036	122	.100	341	.050	170
Overlaps with Piatt																
57	18,393	488,142	930,388	2.654	2.000	367,854	.132	24,168	.340	62,609	.053	9,803	.120	22,071	.009	1,637
Overlaps with Piatt																
High School District																
404	1,164	14,924	1,821,000	1.282	.874	10,176	—	—	.229	2,663	.053	616	.063	738	.063	731
Overlaps with Logan																
DOUGLAS COUNTY																
Unit School Districts																
2	760	19,098	1,056,190	2.514	1.600	12,155	.260	1,977	.375	2,849	.109	826	.120	911	.050	380
Overlaps with Edgar																
5	8,475	223,820	582,000	2.641	1.600	135,597	.299	25,340	.375	31,781	.104	8,839	.120	10,170	.143	12,093
Overlaps with Coles and Edgar																
6	1,556	44,502	780,584	2.859	2.000	31,129	.050	778	.500	7,782	.048	742	.120	1,868	.141	2,203
Overlaps with Champaign, Edgar and Vermilion																
39	12,117	301,786	941,030	2.491	1.600	193,872	.244	29,590	.375	45,439	.049	5,864	.200	24,234	.023	2,787
Overlaps with Champaign, Moultrie and Piatt																
301	71,304	1,923,423	1,976,750	2.697	1.942	1,384,936	.219	156,227	.374	266,391	.038	27,310	.124	88,559	—	—
Overlaps with Champaign																
302	25,526	637,640	874,346	2.498	1.600	408,416	.209	53,247	.375	95,723	.070	17,817	.120	30,631	.124	31,806
Overlaps with Champaign																
303	24,910	517,203	579,000	2.076	1.506	375,167	—	—	.363	90,422	.044	10,861	.120	29,892	.043	10,861
Overlaps with Edgar																
305	16,827	405,196	952,000	2.408	1.738	292,488	—	—	.354	59,601	.076	12,772	.170	28,522	.070	11,813
Overlaps with Coles and Moultrie																
306	33,474	901,830	1,126,000	2.694	1.900	636,011	—	—	.455	152,308	.060	20,218	.156	52,220	.123	41,073
Overlaps with Coles																
DuPAGE COUNTY																
Elementary School Districts																
2	176,074	3,582,411	3,786,265	2.035	1.460	2,570,687	.105	185,230	.250	440,186	.052	91,031	.092	161,637	.076	133,640
4	230,003	5,866,924	5,934,421	2.551	1.715	3,944,557	.361	829,852	.250	575,008	.062	143,292	.110	253,233	.053	120,982
7	83,559	1,787,909	1,995,010	2.140	1.530	1,278,451	.140	117,233	.250	208,897	.030	25,318	.103	85,899	.087	72,111
10	61,073	1,320,205	1,498,805	2.162	1.510	922,195	.132	80,372	.250	152,682	.033	20,398	.120	73,287	.117	71,271
11	69,286	1,678,933	1,899,348	2.423	1.680	1,164,001	.292	202,384	.400	277,143	.022	15,173	.015	10,116	.014	10,116
12	41,280	1,059,981	1,363,040	2.568	1.670	689,372	.421	173,788	.250	103,199	.012	5,077	.120	49,536	.095	39,009
13	58,097	1,547,698	1,541,517	2.664	1.380	801,736	.319	185,387	.550	319,532	.051	29,339	.120	69,716	.244	141,988
15	95,511	2,790,538	3,943,038	2.922	1.590	1,518,621	.379	361,699	.375	358,165	.053	50,525	.200	191,022	.325	310,506
16	55,070	1,476,878	1,686,098	2.682	1.435	790,260	.341	188,010	.250	137,676	.083	45,488	.101	55,566	.472	259,878
20	42,423	1,260,648	1,249,180	2.972	1.831	776,684	.466	197,607	.376	159,638	.046	19,430	.116	49,126	.137	58,163
25	24,910	596,697	613,160	2.395	1.561	388,872	.373	92,990	.250	62,275	.005	1,320	.120	29,892	.086	21,348
27	14,741	97,995	97,000	.665	.576	84,847	—	—	.075	11,114	—	—	.014	2,034	—	—
33	123,037	3,202,275	3,614,100	2.603	1.740	2,140,838	.352	433,458	.250	307,592	.074	90,924	.120	147,644	.067	81,819
34	23,211	628,254	687,597	2.707	1.370	317,992	.485	112,434	.375	87,041	.072	16,666	.052	12,139	.353	81,982
41	162,587	4,728,833	4,922,526	2.909	2.000	3,251,733	.361	585,962	.375	609,700	.053	86,496	.050	81,294	.070	113,648
44	207,195	5,834,815	6,140,893	2.816	2.150	4,454,690	.204	423,092	.250	517,987	.059	121,209	.058	121,209	.095	196,628
45	207,667	5,033,026	5,627,817	2.424	1.570	3,260,377	.410	851,436	.250	519,168	.083	171,741	.037	75,799	.074	154,505
48	118,760	2,293,260	2,270,121	1.931	1.415	1,680,576	.089	105,697	.201	238,946	.056	66,743	.101	119,710	.069	81,588
53	104,106	1,863,179	1,844,386	1.790	1.310	1,363,576	.148	153,972	.232	241,421	.038	39,456	.049	51,532	.013	13,222
58	303,208	6,645,102	8,884,602	2.192	1.530	4,639,080	.192	580,643	.250	758,019	.043	131,592	.100	303,208	.077	232,560
60	65,756	1,688,953	1,781,990	2.569	1.700	1,117,859	.281	184,578	.375	246,586	.016	10,127	.120	78,908	.077	50,895
61	90,922	2,423,790	2,503,594	2.666	1.600	1,454,746	.253	229,941	.250	227,304	.100	90,922	.120	109,106	.343	311,771
62	76,438	1,697,601	1,950,600	2.221	1.685	1,287,972	.042	31,951	.250	191,094	.059	45,480	.120	91,725	.065	49,379
63	36,697	906,390	1,076,158	2.470	1.320	484,406	.645	236,515	.250	91,744	.055	20,220	.120	44,037	.080	29,468
65	12,013	315,234	494,480	2.624	1.780	213,824	.245	29,383	.250	30,032	—	—	.120	14,415	.229	27,580
66	44,411	1,105,616	1,398,308	2.490	1.350	599,551	.274	121,553	.375	166,542	.057	25,270	.120	53,293	.314	139,407
68	114,967	2,886,243	2,980,982	2.511	1.630	1,873,960	.365	419,169	.250	287,417	.054	61,622	.120	137,960	.092	106,115
69	37,237	820,415	967,325	2.203	1.620	603,247	.181	67,511	.250	93,093	.025	9,123	.077	28,822	.050	18,619
89	126,018	3,632,856	4,098,336	2.883	2.105	2,652,685	.255	321,599	.375	472,569	.028	34,403	.080	101,067	.040	50,533
93	67,793	1,978,063	2,656,770	2.918	1.500	1,016,894	.567	384,115	.550	372,861	.051	34,846	.120	81,352	.130	87,995
180	24,783	684,781	791,958	2.763	1.410	349,441	.626	155,167	.550	136,307	.037	9,070	.120	29,740	.020	5,056
Overlaps with Cook																
181	185,641	5,011,196	5,010,420	2.699	2.036	3,779,839	.289	536,688	.247	459,091	.050	92,449	.025	46,410	.052	96,719
Overlaps with Cook																
Unit School Districts																
46	86,236	2,486,017	2,485,554	2.883	1.853	1,598,302	.357	307,777	.296	255,087	.134	115,815	.095	81,666	.148	127,370
Overlaps with Cook and Kane																
City of Chicago																
	3,294	150,402	150,378	4.566	.688	22,677	.631	20,780	.153	5,043	—	—	—	—	3.094	101,902
Overlaps with Cook																
200	369,746	17,061,909	17,776,584	4.615	2.731	10,097,751	.769	2,841,864	.750	2,773,092	.123	454,787	.120	443,695	.122	450,720
201	73,555	3,543,525	4,486,359	4.818	2.640	1,941,859	1.200	882,148	.500	367,776	.225	165,647	.120	88,266	.133	97,829
202	72,007	3,105,720	3,373,937	4.313	2.765	1,990,985	.675	485,757	.500	360,033	.084	60,630	.120	86,408	.169	121,907
203	383,798	16,490,660	16,579,336	4.297	2.655	10,190,611	.827	3,173,628	.570	2,187,650	.099	379,960	.120	460,558	.026	98,253
Overlaps with Will																
204	103,126	4,622,013	6,296,607	4.482	2.490	2,567,842	1.251	1,289,799	.500	515,631	.057	59,091	.120	123,752	.064	65,898
Overlaps with Will																
205	356,903	15,578,796	16,506,790	4,365	3.135	11,188,895	.387	1,382,640	.500	1,784,513	.099	353,690	.120	428,283	.124	440,775
303	17,607	664,287	8,577,812	3.773	2.474	435,574	.536	94,355	.473	83,333	.066	11,621	.119	20,917	.105	18,487
Overlaps with Kane																

TABLE 10 — continued

District	Valuation (thousands of dollars)	Total Extension	Total Levy	Total Rate %	Education Rate %	Education Extension	Bonds & Interest Rate %	Bonds & Interest Extension	Building Rate %	Building Extension	I.M.R.F. Rate %	I.M.R.F. Extension	Transportation Rate %	Transportation Extension	Other Funds Rate %	Other Funds Extension
DuPAGE COUNTY — concluded																
High School Districts																
86	504,135	9,944,064	9,941,513	1.973	1.310	6,601,649	.197	993,650	.248	1,250,255	.042	214,257	.060	301,473	.116	582,780
Overlaps with Cook																
87	714,174	17,356,570	18,593,075	2.430	1.390	9,927,018	.528	3,772,981	.375	2,678,152	.042	303,524	.081	576,339	.014	98,556
88	556,431	10,088,649	10,574,287	1.813	1.200	6,677,171	.239	1,329,870	.250	1,391,077	.027	151,906	.086	477,974	.011	60,651
94	185,898	3,770,578	3,734,910	2.028	1.326	2,465,757	.319	593,760	.250	464,746	.040	74,731	.082	151,507	.011	20,077
99	575,983	10,820,994	15,794,474	1.879	1.180	6,796,600	.170	976,867	.250	1,439,958	.042	244,793	.120	691,180	.117	671,596
100	259,633	4,945,236	4,938,332	1.905	1.210	3,141,563	.269	699,452	.250	649,083	.037	96,064	.072	186,936	.067	172,138
108	272,158	5,569,986	5,590,615	2.047	1.412	3,841,238	.149	405,788	.245	667,876	.050	136,351	.120	326,590	.071	192,143
210	16,061	257,549	257,513	1.604	.920	147,774	.289	46,367	.215	34,531	.050	8,030	.060	9,637	.070	11,210
Overlaps with Cook																
EDGAR COUNTY																
Unit School Districts																
2	37,853	951,629	1,056,190	2.514	1.600	605,651	.260	98,494	.375	141,949	.109	41,184	.120	45,424	.050	18,927
Overlaps with Douglas																
3	18,787	451,073	550,920	2.401	1.600	300,590	.232	43,586	.322	60,456	.059	11,084	.120	22,544	.068	12,813
Overlaps with Clark and Coles																
4	52,376	968,435	1,032,500	1.849	1.600	838,019	—	—	.057	30,011	.043	22,522	.120	62,851	.029	15,032
5	1,110	29,317	673,000	2.641	1.600	17,761	.299	3,319	.375	4,163	.104	1,158	.120	1,332	.143	1,584
Overlaps with Coles and Douglas																
6	30,323	853,610	876,700	2.815	2.000	606,451	.096	28,988	.500	151,613	.049	15,010	.120	36,387	.050	15,161
6	75	2,142	780,584	2.859	2.000	1,498	.050	37	.500	375	.047	36	.120	90	.142	106
Overlaps with Champaign, Douglas and Vermilion																
9	2,056	73,506	600,855	3.575	2.470	50,782	—	—	.625	12,850	.137	2,816	.120	2,467	.223	4,591
Overlaps with Vermilion																
12	911	28,091	946,000	3.083	2.080	18,952	.059	537	.617	5,622	.069	629	.120	1,093	.138	1,258
Overlaps with Vermilion																
95	37,138	972,904	1,095,353	2.620	1.600	594,208	.236	87,646	.375	139,267	.148	55,038	.120	44,566	.141	52,179
303	2,646	54,945	579,000	2.076	1.506	39,856	—	—	.363	9,606	.043	1,154	.120	3,175	.044	1,154
Overlaps with Douglas																
EDWARDS COUNTY																
Unit School Districts																
1	29,398	786,385	960,818	2.675	1.600	470,361	.341	100,246	.375	110,241	.114	33,513	.120	35,277	.125	36,747
Overlaps with Richland, Wabash and Wayne																
1	3,705	119,675	425,435	3.230	2.000	74,102	.416	15,413	.375	13,894	.184	6,817	.120	4,446	.135	5,003
Overlaps with Wabash, Wayne and White																
EFFINGHAM COUNTY																
Unit School Districts																
1	18	493	3,855,660	2.671	2.000	369	.025	5	.375	69	.076	14	.120	22	.075	14
Overlaps with Clay, Cumberland, Jasper and Richland																
5A	327	8,240	627,281	2.523	1.600	5,225	.247	807	.375	1,225	.092	300	.120	392	.089	291
Overlaps with Shelby																
10	25,255	740,742	1,103,075	2.933	1.600	404,073	.569	143,673	.375	94,705	.122	30,886	.120	30,306	.147	37,099
Overlaps with Fayette																
20	12,549	290,573	503,475	2.316	1.600	200,776	.066	8,232	.375	47,057	.052	6,588	.120	15,058	.103	12,862
Overlaps with Fayette and Shelby																
25	91	2,794	786,745	3.074	1.800	1,636	.425	386	.400	364	.163	148	.120	109	.166	151
Overlaps with Clay																
30	16,055	460,982	650,650	2.871	1.600	256,877	.355	57,027	.375	60,206	.120	33,795	.210	19,266	.211	33,811
Overlaps with Clay, Cumberland and Jasper																
40	90,657	2,371,236	3,128,591	2.616	1.600	1,450,519	.173	157,109	.375	339,965	.171	154,571	.120	108,789	.177	160,283
Overlaps with Clay																
50	20,937	539,207	1,023,000	2.575	1.650	345,457	—	—	.375	78,513	.227	47,548	.120	25,124	.203	42,565
Overlaps with Cumberland and Shelby																
202	9	201	872,100	2.261	1.600	142	—	—	.375	33	.080	7	.120	11	.086	8
Overlaps with Fayette																
FAYETTE COUNTY																
Elementary School District																
11	2,714	38,010	212,534	1.400	.863	23,424	.074	2,008	.217	5,901	.062	1,699	.099	2,684	.085	2,294
Overlaps with Shelby																
Unit School Districts																
1	1,052	26,790	416,523	2.546	1.534	16,141	.415	4,367	.375	3,946	.102	1,073	.120	1,263	—	—
Overlaps with Bond																
10	16	483	1,103,075	2.933	1.600	263	.569	94	.375	62	.122	20	.120	20	.147	24
Overlaps with Effingham																
20	5,392	124,860	503,475	2.316	1.600	86,274	.066	3,537	.375	20,220	.052	2,831	.120	6,471	.103	5,527
Overlaps with Effingham and Shelby																
22	109	3,124	1,193,000	2.853	2.200	2,409	—	—	.375	410	.029	32	.120	131	.129	142
Overlaps with Christian and Montgomery																
100	1,978	49,775	823,500	2.517	1.824	36,071	—	—	.375	7,416	.027	534	.120	2,373	.171	3,381
Overlaps with Clinton and Marion																
201	11,638	341,570	421,015	2.935	1.800	209,481	.396	46,086	.375	43,642	.129	15,013	.120	13,965	.115	13,383
202	23,807	538,282	872,100	2.261	1.600	380,916	—	—	.375	89,277	.080	19,046	.120	28,569	.086	20,474
Overlaps with Effingham																
203	48,653	1,292,232	1,519,531	2.656	1.600	778,453	.185	90,009	.375	182,450	.204	99,253	.120	58,384	.172	83,683
Overlaps with Montgomery																
204	14,101	391,018	522,113	2.773	1.600	225,615	.255	35,957	.375	52,878	.204	28,766	.120	16,921	.219	30,881
Overlaps with Montgomery and Shelby																
206	11,838	368,053	592,268	3.109	1.900	224,928	.270	31,963	.500	59,192	.184	21,782	.120	14,206	.135	15,982
Overlaps with Clay and Marion																
High School District																
188	2,714	34,110	190,734	1.257	.791	21,456	.074	2,008	.217	5,901	.033	896	.099	2,684	.043	1,165
Overlaps with Shelby																
FORD COUNTY																
Elementary School District																
8	233	4,722	154,463	2.026	1.394	3,249	.079	184	.250	583	.093	217	.120	280	.090	209
Overlaps with Iroquois and Vermilion																
Unit School Districts																
1	48,246	1,460,393	1,715,507	3.027	2.100	1,013,156	.268	129,298	.375	180,921	.074	35,702	.120	57,895	.090	43,421
Overlaps with Champaign and McLean																
2	39,513	1,172,755	1,319,953	2.968	2.000	790,266	.294	116,169	.375	148,175	.094	37,142	.120	47,416	.085	33,587
Overlaps with Champaign, Iroquois and Vermilion																

TABLE 10 — continued

District	Valuation (thousands of dollars)	Total Extension	Total Levy	Total Rate %	Rate and Extension Breakdown: Education Rate %	Education Extension	Bonds & Interest Rate %	Bonds & Interest Extension	Building Rate %	Building Extension	I.M.R.F. Rate %	I.M.R.F. Extension	Transportation Rate %	Transportation Extension	Other Funds Rate %	Other Funds Extension
FORD COUNTY — concluded																
Unit School Districts — concluded																
2	165	5,180	2,654,468	3.132	2.100	3,473	.319	528	.375	620	.068	112	.180	298	.090	149
Overlaps with Iroquois and Kankakee																
3	213	6,748	1,847,875	3.167	2.000	4.261	.465	991	.375	799	.087	185	.120	256	.120	256
Overlaps with Livingston and McLean																
4	24,956	593,711	643,025	2.379	1.850	461,692	—	—	.370	92,338	.040	9,983	.119	29,698	—	—
Overlaps with Livingston																
6J	15,298	363,151	993,000	2.374	1.800	275,358	—	—	.372	56,907	.074	11,382	.120	18,357	.008	1,147
Overlaps with Iroquois, Livingston and Kankakee																
8	33,120	926,374	1,105,690	2.797	2.000	662,406	.137	45,441	.375	124,201	.117	38,585	.120	39,744	.048	15,997
Overlaps with Iroquois and Livingston																
8	64	1,809	660,000	2.829	2.200	1,407	—	—	.375	240	.056	36	.120	76	.078	50
Overlaps with Iroquois and Livingston																
High School District																
223	233	4,897	174,500	2.101	1.340	3,124	.229	534	.250	583	.068	158	.120	280	.094	218
Overlaps with Iroquois and Vermilion																
FRANKLIN COUNTY																
Elementary School Districts																
32	2,439	50,968	55,925	2.090	.920	22,436	.230	5,609	.250	6,097	.335	8,170	.120	2,926	.235	5,730
34	9,655	206,622	205,880	2.140	.920	88,828	.417	40,262	.250	24,138	.310	29,931	.120	11,587	.123	11,876
37	3,094	39,603	38,400	1.280	.900	27,846	—	—	.210	6,497	.004	124	.120	3,713	.046	1,423
47	30,604	804,898	800,723	2.630	1.240	379,496	.617	188,830	.250	76,511	.250	76,511	.120	36,725	.153	46,825
62	4,665	76,513	98,243	1.640	.920	42,922	—	—	.250	11,664	.175	8,164	.120	5,598	.175	8,165
Overlaps with Hamilton																
91	6,756	183,083	191,027	2.710	1.850	124,983	.246	16,619	.250	16,890	.108	7,296	.120	8,107	.136	9,188
110	1,338	41,085	39,855	3.070	1.820	24,356	.540	7,227	.250	3,346	.190	2,543	.120	1,606	.150	2,007
115	10,504	155,457	170,990	1.480	.920	96,635	.043	4,516	.250	26,260	.077	8,088	.120	12,605	.070	7,353
Overlaps with Jefferson																
Unit School Districts																
4	155	4,511	1,652,471	2.904	2.000	3,107	.089	138	.375	582	.238	370	.120	186	.082	128
Overlaps with Jackson and Williamson																
10	171	4,812	1,226,000	2.811	2.000	3,424	—	—	.500	856	.051	87	.120	205	.140	240
Overlaps with Hamilton and Jefferson																
168	38,677	1,388,491	1,417,603	3.590	2.000	773,533	.613	237,088	.375	145,037	.310	119,898	.120	46,412	.172	66,523
Overlaps with Williamson																
188	8,623	381,983	531,956	4.430	2.000	172,453	1.220	105,196	.375	32,335	.475	40,958	.120	10,347	.240	20,694
Overlaps with Williamson																
196	18,025	713,809	722,765	3.960	2.000	360,510	1.031	185,843	.375	67,595	.285	51,373	.120	21,630	.149	26,858
High School Districts																
38	11,747	187,950	231,240	1.600	.960	112,770	—	—	.250	29,367	.150	17,620	.120	14,096	.120	14,097
103	52,143	1,063,725	1,180,819	2.040	1.050	547,505	.347	180,938	.250	130,358	.145	75,608	.120	62,572	.128	66,744
112	5,166	92,981	117,733	1.800	1.070	55,272	.060	3,099	.250	12,914	.090	4,649	.120	6,199	.210	10,848
Overlaps with Hamilton																
FULTON COUNTY																
Elementary School Districts																
87	1,816	45,249	69,375	2.492	1.420	25,784	.352	6,391	.500	9,079	—	—	.120	2,179	.100	1,816
88	1,346	31,760	32,400	2.359	1.610	21,676	—	—	.500	6,732	.149	2,006	—	—	.100	1,346
141	22,733	466,245	570,038	2.051	.920	209,140	.472	107,298	.375	85,247	.106	24,096	.120	27,279	.058	13,185
330	6,807	95,701	95,475	1.406	.882	60,035	—	—	.250	17,017	.052	3,539	.117	7,964	.105	7,146
340	6,103	116,384	133,060	1.907	1.420	86,663	—	—	.250	15,257	.036	2,197	.120	7,324	.081	4,943
Unit School Districts																
1	14,614	455,364	549,256	3.116	2.000	292,275	.451	65,908	.375	54,802	.088	12,860	.120	17,536	.082	11,983
Overlaps with Schuyler																
2	27,602	736,978	937,293	2.670	1.600	441,634	.393	108,477	.375	103,508	.101	27,878	.120	33,123	.081	22,358
Overlaps with McDonough and Shuyler																
3	26,966	747,497	813,809	2.772	1.600	431,456	.478	128,897	.375	101,122	.056	15,101	.120	32,359	.143	38,562
4	26,101	879,338	1,345,522	3.369	1.750	456,765	.920	240,128	.375	97,878	.073	19,054	.120	31,321	.131	34,192
Overlaps with Knox																
66	163,407	4,717,573	5,516,376	2.887	1.600	2,614,519	.554	905,277	.375	612,777	.123	200,991	.120	196,089	.115	187,920
165	18	491	495,900	2.804	2.000	351	—	—	.375	65	.092	16	.200	35	.137	24
Overlaps with McDonough and Schuyler																
170	6,327	227,948	1,367,616	3.603	2.150	136,022	.653	41,313	.375	23,725	.107	6,770	.120	7,592	.198	12,526
Overlaps with McDonough and Warren																
176	9,257	280,944	702,651	3.035	2.100	194,393	.361	33,417	.375	34,713	.058	5,369	.120	11,108	.021	1,944
Overlaps with Knox and Warren																
324	16,679	469,017	1,406,194	2.812	2.000	333,582	.107	17,847	.375	62,547	.085	14,177	.200	33,358	.045	7,506
Overlaps with Knox and Peoria																
327	582	16,421	1,957,919	2.822	1.818	10,579	.395	2,298	.343	1,996	.050	291	.120	698	.096	559
Overlaps with Peoria																
High School District																
341	38,804	603,795	695,345	1.556	.920	357,000	.099	38,416	.250	97,011	.083	32,208	.120	46,565	.084	32,595
GALLATIN COUNTY																
Unit School Districts																
1	22,742	519,198	600,500	2.283	1.600	363,871	—	—	.375	85,282	.088	20,013	.120	27,290	.100	22,742
1	64	2,498	734,726	3.890	2.000	1,285	.930	597	.375	241	.315	202	.120	77	.150	96
Overlaps with Hardin																
2	13,975	377,871	379,500	2.704	2.000	279,490	—	—	.375	52,405	.061	8,525	.120	16,769	.148	20,682
3	1,647	42,134	441,000	2.559	1.650	27,167	—	—	.375	6,175	.185	3,046	.120	1,976	.229	3,770
Overlaps with Hamilton and White																
4	6,374	175,608	247,700	2.755	2.000	127,483	—	—	.375	23,903	.080	5,099	.120	7,649	.180	11,474
Overlaps with Saline																
4	571	18,185	781,700	3.183	2.000	11,426	.260	1,485	.450	2,571	.178	1,017	.120	686	.175	1,000
Overlaps with Hamilton and Saline																
GREENE COUNTY																
Unit School Districts																
1	32,930	797,823	1,705,375	2.423	1.600	526,876	.063	20,812	.375	123,487	.085	28,023	.120	39,516	.180	59,109
1	15	354	933,000	2.342	1.600	242	—	—	.375	57	.095	14	.120	18	.152	23
Overlaps with Macoupin and Morgan																
3	37,522	949,004	980,640	2.529	1.600	600,350	.207	77,783	.375	140,707	.187	70,129	.120	45,026	.040	15,009
Overlaps with Scott																
10	24,977	611,863	790,675	2.450	1.600	399,633	.102	25,551	.375	93,664	.079	19,607	.120	29,972	.174	43,436
Overlaps with Jersey, Macoupin and Morgan																
40	563	13,603	440,500	2.415	1.600	9,014	—	—	—	—	.169	949	.120	676	.526	2,964
Overlaps with Calhoun																
100	3,564	117,957	2,557,623	3.310	1.800	64,147	.516	18,396	.375	13,364	.209	7,445	.150	5,346	.260	9,259
Overlaps with Jersey																

TABLE 10 — continued

District	Valuation (thousands of dollars)	Total Extension	Total Levy	Total Rate %	Rate and Extension Breakdown: Education Rate %	Education Extension	Bonds & Interest Rate %	Bonds & Interest Extension	Building Rate %	Building Extension	I.M.R.F. Rate %	I.M.R.F. Extension	Transportation Rate %	Transportation Extension	Other Funds Rate %	Other Funds Extension
GRUNDY COUNTY																
Elementary School Districts																
24	11,774	160,993	179,700	1.367	.920	108,325	—	—	.250	29,436	.027	3,215	.120	14,130	.050	5,887
35	8,392	112,149	153,376	1.336	.920	77,211	—	—	.250	20,981	—	—	.120	10,071	.046	3,886
54	248,199	3,081,394	3,073,319	1.242	.806	2,000,486	.137	341,026	.222	550,258	.010	25,316	.061	150,161	.006	14,147
60	34,907	564,340	577,487	1.617	.920	321,144	.240	83,602	.250	87,267	.037	12,985	.120	41,888	.050	17,454
Overlaps with Kendall																
72	11,818	273,060	283,456	2.311	1.320	156,001	.390	46,067	.400	47,273	.072	8,521	.120	14,182	.009	1,016
74	4,750	98,572	123,500	2.075	1.344	63,837	—	—	.504	23,942	.076	3,601	.151	7,192	—	—
Overlaps with Kankakee																
75	3,636	81,258	89,538	2.235	.920	33,449	.425	15,459	.250	9,089	.162	5,868	.120	4,363	.358	13,030
90	804	10,537	190,500	1.311	.854	6,862	—	—	.232	1,864	.056	448	.120	965	.049	398
Overlaps with Kendall																
170	10,483	67,843	1,541,665	.647	.377	39,582	.076	7,935	.121	12,673	.023	2,422	.050	5,231	—	—
Overlaps with LaSalle																
201	131,952	1,639,108	1,902,663	1.242	.848	1,118,557	.059	77,852	.196	258,230	.018	24,147	.059	78,380	.062	81,942
Overlaps with Kendall and Will																
210	485	8,790	268,297	1.814	1.270	6,154	.044	215	.250	1,211	.063	304	.120	582	.067	324
Overlaps with LaSalle																
232	3,022	54,391	773,165	1.800	1.130	34,150	.259	7,821	.250	7,555	.051	1,535	.102	3,082	.008	248
Overlaps with Livingston																
Unit School Districts																
1	147,957	3,212,888	3,204,682	2.172	1.437	2,126,143	.271	400,372	.323	478,049	.038	55,336	.103	152,988	—	—
Overlaps with Will																
2	35,846	1,086,713	1,302,381	3.032	2.030	727,678	.293	105,065	.500	179,231	.063	22,655	.120	43,015	.026	9,069
3	2,213	66,046	845,050	2.984	2.100	46,480	—	—	.375	8,300	.189	4,183	.200	4,427	.120	2,656
Overlaps with Kankakee and Livingston																
High School Districts																
18	2,719	33,921	430,000	1.248	.859	23,344	—	—	.229	6,232	.023	634	.087	2,368	.050	1,343
Overlaps with Kendall and LaSalle																
73	22,581	389,523	417,000	1.725	1.220	275,488	—	—	.250	56,453	.047	10,568	.120	27,097	.088	19,917
Overlaps with Kankakee																
101	280,356	3,142,790	3,139,209	1.121	.855	2,398,725	.081	226,528	.152	426,421	.020	55,230	.009	25,513	.004	10,373
Overlaps with Kendall																
111	141,700	1,559,408	2,191,155	1.101	.631	892,993	.211	299,128	.180	255,201	.009	12,895	.018	25,648	.052	73,543
Overlaps with Kendall and Will																
160	13,829	123,838	2,296,100	.896	.433	59,851	.225	31,129	.195	26,966	.009	1,245	.034	4,647	—	—
Overlaps with LaSalle																
230	9,038	122,129	729,000	1.351	.920	83,149	—	—	.250	22,595	.030	2,738	.101	9,128	.050	4,519
Overlaps with LaSalle and Livingston																
HAMILTON COUNTY																
Elementary School District																
62	398	6,526	98,243	1.640	.920	3,661	—	—	.250	995	.175	696	.120	478	.175	696
Overlaps with Franklin																
Unit School Districts																
1	372	6,497	307,000	1.748	1.180	4,386	—	—	.260	966	.095	353	.120	446	.093	346
Overlaps with Saline and Williamson																
3	2,113	54,076	441,000	2.559	1.650	34,867	—	—	.375	7,924	.185	3,909	.120	2,536	.229	4,840
Overlaps with Gallatin and White																
4	827	19,490	261,000	2.357	1.600	13,230	—	—	.375	3,101	.151	1,249	.120	992	.111	918
Overlaps with White																
4	1,122	35,720	781,700	3.183	2.000	22,444	.260	2,918	.450	5,050	.178	1,997	.120	1,347	.175	1,964
Overlaps with Gallatin and Saline																
10	38,987	1,095,915	1,226,000	2.811	2.000	779,733	—	—	.500	194,933	.051	19,883	.120	46,784	.140	54,582
Overlaps with Franklin and Jefferson																
100	1,242	37,179	769,620	2.992	1.944	24,154	.222	2,760	.486	6,037	.155	1,932	.117	1,450	.068	846
Overlaps with Jefferson and Wayne																
High School District																
112	398	7,163	117,733	1.800	1.070	4,258	.060	239	.250	995	.090	358	.120	477	.210	836
HANCOCK COUNTY																
Unit School Districts																
4	434	11,592	974,700	2.672	1.950	8,460	—	—	.375	1,627	.105	455	.120	521	.122	529
Overlaps with Adams																
175	729	18,526	958,219	2.542	1.600	11,661	.310	2,259	.375	2,733	.053	386	.120	875	.084	612
Overlaps with McDonough																
180	587	15,406	418,025	2.623	1.600	9,397	.251	1,474	.375	2,203	.110	646	.120	705	.167	981
Overlaps with McDonough																
316	19,654	503,029	580,113	2.559	1.600	314,467	.204	40,114	.375	73,703	.097	19,006	.120	23,585	.163	32,154
319	5,560	157,912	330,489	2.840	2.000	111,198	.089	4,937	.375	20,850	.125	6,944	.120	6,672	.131	7,311
Overlaps with McDonough and Schuyler																
325	20,878	586,955	698,000	2.814	2.000	416,989	—	173	.500	103,699	.010	2,794	.120	25,054	.184	38,246
328	29,742	729,043	844,513	2.451	1.600	475,876	.121	35,958	.375	111,534	.080	23,913	.120	35,691	.155	46,071
335	18,427	520,595	678,290	2.825	2.000	368,537	—	—	.375	69,101	.162	29,944	.120	22,112	.168	30,901
Ovelaps with Henderson and McDonough																
336	5,916	230,459	457,304	3.896	2.000	118,315	.798	47,231	.375	22,184	.262	15,475	.120	7,099	.341	20,155
Overlaps with Henderson																
337	16,510	465,030	788,600	2.817	2.000	330,207	—	—	.375	61,914	.134	22,091	.120	19,812	.188	31,006
Overlaps with Adams and Schuyler																
338	35,113	913,388	1,007,914	2.601	1.800	632,029	.057	19,944	.375	131,673	.114	40,029	.120	42,135	.135	47,578
HARDIN COUNTY																
Unit School District																
1	16,033	623,668	734,726	3.890	2.000	320,652	.930	149,103	.375	60,122	.315	50,503	.120	19,239	.150	24,049
Overlaps with Gallatin																
HENDERSON COUNTY																
Unit School Districts																
115	30,978	971,459	1,086,622	3.136	2.000	619,553	.422	130,726	.375	116,166	.138	42,749	.120	37,173	.081	25,092
120	26,469	782,676	1,094,922	2.957	2.300	608,777	—	—	.375	99,257	.032	8,470	.120	31,763	.130	34,409
Overlaps with Warren																
201	260	6,843	1,557,443	2.635	1.600	4,155	.259	673	.375	974	.085	221	.120	312	.196	508
Overlaps with Mercer																
203	1,223	39,166	1,141,422	3.203	1.600	19,565	.786	9,611	.375	4,586	.096	1,174	.120	1,467	.226	2,763
Overlaps with Mercer and Rock Island																
225	3,115	109,172	1,021,656	3.505	2.000	62,295	.847	26,382	.375	11,680	.113	3,520	.120	3,738	.050	1,557
Overlaps with Mercer and Warren																

TABLE 10 — continued

District	Valuation (thousands of dollars)	Total Extension	Total Levy	Total Rate %	Rate and Extension Breakdown: Education Rate %	Education Extension	Bonds & Interest Rate %	Bonds & Interest Extension	Building Rate %	Building Extension	I.M.R.F. Rate %	I.M.R.F. Extension	Transportation Rate %	Transportation Extension	Other Funds Rate %	Other Funds Extension
HENDERSON COUNTY — concluded																
Unit School Districts — concluded																
335	4,454	125,828	678,287	2.825	2.000	89,076	—	—	.375	16,702	.162	7,237	.120	5,344	.168	7,469
Overlaps with Hancock and McDonough																
336	3,642	141,900	457,304	3.896	2.000	72,850	.798	29,082	.375	13,659	.262	9,529	.120	4,371	.341	12,409
Overlaps with Hancock																
HENRY COUNTY																
Elementary School District																
190	12,264	269,441	297,940	2.197	.920	112,830	.271	33,235	.550	67,452	.217	26,613	.120	14,717	.119	14,594
Overlaps with Rock Island																
Unit School Districts																
1	213	5,020	2,361,243	2.360	1.603	3,410	.186	396	.386	821	.058	123	.115	245	.012	25
Overlaps with Rock Island and Whiteside																
3	2,202	67,373	962,936	3.059	2.070	45,591	.181	3,987	.500	11,012	.090	1,982	.120	2,643	.098	2,158
Overlaps with Whiteside																
208	517	14,326	1,354,820	2.769	1.900	9,830	.163	843	.375	1,940	.099	512	.120	621	.112	580
Overlaps with Knox																
223	36,975	1,203,901	1,318,375	3.256	1.876	693,648	.591	218,521	.371	137,177	.148	54,723	.148	54,723	.122	45,109
Overlaps with Rock Island																
224	27,241	817,489	952,045	3.001	1.850	503,950	.263	71,643	.448	122,038	.154	41,950	.120	32,689	.166	45,219
Overlaps with Knox																
225	25,192	796,080	1,001,040	3.160	2.100	529,040	.286	72,050	.375	94,472	.055	13,856	.200	50,835	.144	36,277
Overlaps with Knox and Mercer																
226	22,422	719,089	966,184	3.207	2.200	493,295	.335	75,115	.375	84,084	.080	17,938	.120	26,907	.097	21,750
Overlaps with Bureau																
227	24,574	775,068	779,000	3.154	1.974	485,093	.335	82,323	.550	135,158	.094	23,100	.120	29,489	.081	19,905
228	89,142	2,401,485	2,484,745	2.694	1.600	1,426,273	.361	321,802	.375	334,282	.105	93,599	.120	106,970	.133	118,559
Overlaps with Whiteside																
229	40,661	1,009,209	1,212,666	2.482	1.650	670,908	—	—	.375	152,479	.222	90,268	.120	48,793	.115	46,761
230	22,044	657,569	726,090	2.983	2.000	440,877	.257	56,653	.375	82,665	.163	35,931	.120	26,453	.068	14,990
Overlaps with Bureau and Stark																
233	14,117	476,163	499,687	3.373	2.100	296,455	.340	47,998	.375	52,938	.114	16,093	.120	16,940	.324	45,739
High School District																
30	12,264	172,676	3,235,000	1.408	.920	112,829	—	—	.250	30,659	.070	8,585	.083	10,179	.085	10,424
Overlaps with Rock Island																
IROQUOIS COUNTY																
Elementary School Districts																
8V	920	18,647	154,463	2.026	1.394	12,830	.079	727	.250	2,301	.093	856	.120	1,105	.090	828
Overlaps with Ford and Vermilion																
256	7,781	154,213	437,350	1.982	1.170	91,034	.242	18,829	.250	19,452	.076	5,913	.120	9,337	.124	9,648
Overlaps with Kankakee																
259	323	8,934	305,022	2.763	1.003	3,243	.691	2,234	.219	708	.182	589	.120	388	.548	1,772
Overlaps with Kankakee																
275	16,288	251,317	256,698	1.543	1.170	190,564	.018	2,932	.178	28,992	.032	5,212	.095	15,473	.050	8,144
280	13,340	203,972	201,931	1.529	1.070	142,740	.012	1,601	.250	33,351	.070	9,338	.054	7,204	.073	9,738
284	8,495	159,104	154,210	1.873	1.491	126,655	.012	1,019	.250	21,237	—	—	.120	10,193	—	—
Unit School Districts																
1	16,228	571,225	607,216	3.520	2.250	365,130	.397	64,425	.545	88,442	.089	14,443	.120	19,474	.119	19,311
2	32,229	917,893	909,656	2.848	1.900	612,359	.360	116,026	.375	120,860	.062	19,982	.120	38,675	.031	9,991
2F	1,034	30,695	1,319,953	2.968	2.000	20,684	.294	3,041	.375	3,878	.094	972	.120	1,241	.085	879
Overlaps with Champaign, Ford and Vermilion																
2K	2,918	91,401	2,654,468	3.132	2.100	61,284	.319	9,309	.375	10,944	.068	1,985	.180	5,253	.090	2,626
Overlaps with Ford and Kankakee																
3	29,777	819,164	853,144	2.751	1.600	476,431	.405	120,597	.375	111,664	.098	29,181	.120	35,732	.153	45,559
4	43,869	1,371,352	1,712,723	3.126	2.100	921,254	.294	128,975	.375	164,510	.103	45,185	.120	52,643	.134	58,785
Overlaps with Kankakee																
5	17,659	627,058	627,956	3.551	2.020	356,704	.758	133,852	.475	83,879	.069	12,185	.126	22,250	.103	18,188
6	24,913	754,123	786,868	3.027	2.100	523,178	.328	81,715	.375	93,424	.054	13,453	.120	29,896	.050	12,457
6J	1,365	32,414	993,000	2.374	1.800	24,577	—	—	.372	5,079	.074	1,010	.120	1,639	.008	109
Overlaps with Ford, Kankakee and Livingston																
7	17,951	478,582	536,000	2.666	1.950	350,050	—	—	.375	67,317	.069	12,386	.120	21,542	.152	27,287
8	21,954	621,082	660,000	2.829	2.200	482,991	—	—	.375	82,328	.056	12,294	.120	26,345	.078	17,124
Overlaps with Ford																
8F	6,222	174,032	1,105,690	2.797	2.000	124,442	.137	8,524	.375	23,333	.117	7,280	.20	7,466	.048	2,987
Overlaps with Ford																
9	45,801	1,591,580	1,540,834	3.475	2.227	1,019,986	.405	185,493	.495	226,714	.101	46,259	.119	54,503	.128	58,625
11	3,256	102,973	1,464,285	3.163	2.060	67,064	.300	9,767	.500	16,278	.132	4,297	.120	3,907	.051	1,660
Overlaps with Vermilion																
253	11,481	255,110	258,000	2.222	1.600	183,698	—	—	.375	43,054	.027	3,100	.120	13,777	.100	11,481
High School Districts																
223	920	19,338	174,500	2.101	1.340	12,333	.229	2,108	.250	2,301	.068	626	.120	1,105	.094	865
Overlaps with Ford and Vermilion																
233	22,952	429,204	419,009	1.870	1.250	286,901	—	—	.330	75,742	.045	10,328	.075	17,214	.170	39,019
252	15,170	265,025	268,400	1.747	1.200	182,044	.087	13,198	.246	37,319	.027	4,096	.137	20,783	.050	7,585
302	8,104	138,822	673,769	1.713	.920	74,557	.183	14,830	.250	20,260	.073	5,916	.120	9,725	.167	13,534
Overlaps with Kankakee																
JACKSON COUNTY																
Elementary School Districts																
86	10,195	220,274	380,371	2.161	1.070	109,085	.592	60,371	.250	25,487	.069	7,000	.120	12,234	.060	6,097
95	77,268	1,482,515	1,679,410	1.919	1.320	1,019,941	.082	63,406	.250	193,171	.075	57,998	.117	90,002	.075	57,997
130	4,015	89,713	130,457	2.234	1.270	50,988	.506	20,320	.250	10,037	—	—	.120	4,818	.088	3,550
Overlaps with Williamson																
140	10,054	208,720	268,172	2.076	.920	92,498	.487	49,022	.250	25,135	.249	25,000	.120	12,065	.050	5,000
160	4,296	105,563	133,898	2.458	1.310	56,272	.620	26,648	.250	10,739	.140	6,000	.120	5,154	.018	750
Unit School Districts																
4	548	15,927	1,652,471	2.904	2.000	10,969	.089	486	.375	2,057	.238	1,305	.120	658	.082	452
Overlaps with Franklin and Williamson																
17	104	3,508	426,618	3.385	1.600	1,658	.535	555	.375	387	.377	391	.120	125	.378	392
Overlaps with Union																
84	10,652	316,904	978,977	2.975	1.600	170,436	.305	32,489	.375	39,946	.375	39,946	.120	12,783	.200	21,304
Overlaps with Alexander and Union																
166	8,428	301,173	333,300	3.573	2.710	228,409	—	—	.375	31,607	.219	18,500	.200	16,857	.069	5,800
176	8,758	238,872	1,056,287	2.727	1.600	140,126	.397	34,788	.375	32,842	.103	9,054	.120	10,510	.132	11,552
Overlaps with Perry and Randolph																
186	37,576	1,267,513	1,487,000	3.373	1.900	713,935	.439	165,002	.375	140,908	.319	120,001	.120	45,091	.220	82,576
196	11,546	371,435	459,102	3.217	2.000	230,925	.330	38,092	.375	43,298	.320	36,991	.120	13,856	.072	8,273

District	Valuation (thousands of dollars)	Total Extension	Total Levy	Total Rate %	Rate and Extension Breakdown: Education Rate %	Education Extension	Bonds & Interest Rate %	Bonds & Interest Extension	Building Rate %	Building Extension	I.M.R.F. Rate %	I.M.R.F. Extension	Transportation Rate %	Transportation Extension	Other Funds Rate %	Other Funds Extension
JACKSON COUNTY — concluded																
High School District																
165	105,828	1,968,816	2,365,207	1.860	1.210	1,280,514	.203	214,798	.250	264,569	.028	29,695	.086	91,625	.083	87,615
Overlaps with Williamson																
JASPER COUNTY																
Unit School Districts																
C-1	603	15,983	1,016,049	2.651	1.600	9,647	.226	1,363	.375	2,261	.099	597	.120	723	.231	1,392
Overlaps with Clark, Crawford and Cumberland																
J-1	132,351	3,535,084	3,855,660	2.671	2.000	2,647,011	.025	33,088	.375	496,315	.076	100,586	.120	158,821	.075	99,263
Overlaps with Clay, Cumberland, Effingham and Richland																
O-4	4,135	117,428	722,350	2.840	1.867	77,197	.189	7,815	.369	15,257	.216	8,931	.118	4,879	.081	3,349
Overlaps with Crawford																
30	998	28,669	650,650	2.872	1.600	15,972	.355	3,544	.375	3,743	.211	2,106	.120	1,198	.211	2,106
Overlaps with Clay, Cumberland and Effingham																
JEFFERSON COUNTY																
Elementary School Districts																
1	4	76	202,313	1.916	1.110	44	.066	3	.250	10	.156	6	.150	6	.184	7
Overlaps with Marion																
2	9	286	154,249	3.154	1.500	136	.810	73	.250	23	.265	24	.120	11	.209	19
Overlaps with Marion																
2	8,311	169,287	291,290	2.037	.920	76,458	.443	36,816	.250	20,776	.181	15,042	.120	9,973	.123	10,222
3	5,077	115,358	212,259	2.272	.920	46,712	.735	37,319	.250	12,693	.197	10,002	.120	6,093	.050	2,539
4	9,980	173,460	211,906	1.738	.920	91,820	.231	23,055	.250	24,951	.101	10,080	.120	11,977	.116	11,577
5	9,807	154,265	214,340	1.573	.920	90,225	.124	12,161	.250	24,518	.051	5,002	.120	11,768	.108	10,591
6	3,453	62,423	67,295	1.808	.920	31,764	.226	7,803	.250	8,632	.192	6,629	.120	4,143	.100	3,452
7	3,590	84,903	151,588	2.365	.920	33,027	.720	25,848	.250	8,975	.112	4,021	.120	4,308	.243	8,724
8	3,653	76,860	119,185	2.104	.920	33,608	.511	18,667	.250	9,133	.125	4,566	.120	4,384	.178	6,502
12	2,973	46,680	56,800	1.570	.920	27,354	—	—	.250	7,433	.169	5,025	.120	3,568	.111	3,300
15	922	15,450	263,988	1.675	.920	8,486	.044	406	.250	2,306	.012	110	.120	1,107	.329	3,035
Overlaps with Perry and Washington																
79	4,887	84,056	122,310	1.720	.920	44,960	.181	8,845	.250	12,217	.103	5,034	—	—	.266	13,000
80	67,429	1,214,404	1,387,115	1.801	1.010	681,037	.133	89,681	.250	168,574	.134	90,355	.120	80,915	.154	103,842
82	12,249	223,664	272,352	1.826	.920	112,689	.390	47,771	.250	30,622	.046	5,635	.120	14,699	.100	12,248
99	3,274	49,409	82,500	1.509	.920	30,123	—	—	.250	8,186	.123	4,028	.120	3,929	.096	3,143
Overlaps with Marion																
114	5,240	104,897	124,141	2.002	.920	48,204	.520	27,246	.250	13,099	.153	8,017	.120	6,288	.039	2,043
115	242	3,586	170,990	1.480	.920	2,229	.043	104	.250	606	.077	187	.120	291	.070	169
Overlaps with Franklin																
135	13	320	1,439,455	2.406	1.270	169	.519	69	.250	33	.108	14	.113	15	.146	20
Overlaps with Clinton, Marion and Washington																
Unit School Districts																
1	23,891	646,249	749,000	2.705	2.000	477,818	—	—	.375	89,591	.080	19,113	.200	47,782	.050	11,945
10	556	15,616	1,226,000	2.811	2.000	11,110	—	—	.500	2,778	.051	283	.120	667	.140	778
Overlaps with Hamilton and Franklin																
100	19	572	769,620	2.992	1.944	372	.222	42	.486	93	.155	30	.117	22	.068	13
Overlaps with Wayne and Hamilton																
High School Districts																
99	532	8,001	1,031,024	1.503	.920	4,897	.181	962	.250	1,331	.031	167	.120	639	.001	5
Overlaps with Washington																
200	2,595	36,797	1,221,190	1.418	.879	22,810	.132	3,425	.232	6,020	.070	1,817	.105	2,725	—	—
Overlaps with Clinton, Marion and Washington																
201	118,146	1,887,972	2,173,177	1.598	.960	1,134,201	.133	157,134	.250	295,365	.070	82,702	.115	135,868	.070	82,702
204	8,635	199,960	308,734	2.316	1.170	101,033	.548	47,287	.250	21,588	.070	6,045	.120	10,362	.158	13,645
205	11,041	258,134	308,840	2.338	1.170	129,177	.588	64,920	.250	27,602	.073	8,060	.120	13,249	.137	15,126
600	165	2,244	892,825	1.360	.910	1,502	.174	287	.117	193	.049	81	.110	181	—	—
Overlaps with Marion																
JERSEY COUNTY																
Unit School Districts																
9	10,709	311,525	1,126,856	2.909	1.600	171,344	.434	46,477	.375	40,159	.150	16,064	.120	12,851	.230	24,630
Overlaps with Macoupin																
10	61	1,484	790,675	2.450	1.600	969	—	—	.375	227	.079	48	.120	73	.276	167
Overlaps with Greene, Macoupin and Morgan																
11	145	4,718	8,132,674	3.263	2.150	3,109	.132	191	.525	759	.194	281	.120	173	.142	205
Overlaps with Madison																
100	67,209	2,224,549	2,557,323	3.310	1.800	1,209,761	.516	346,933	.375	252,034	.209	140,399	.150	100,813	.260	174,609
Overlaps with Greene																
JO DAVIESS COUNTY																
Unit School Districts																
119	20,923	776,511	882,330	3.711	2.000	418,469	.829	173,539	.375	78,463	.120	25,003	.120	25,108	.267	55,929
120	24,497	883,911	925,838	3.608	2.200	538,926	.601	147,225	.375	91,862	.155	37,994	.120	29,396	.157	38,508
200	530	18,471	668,849	3.486	2.000	10,597	.353	1,872	.750	3,974	.136	721	.150	795	.097	512
Overlaps with Carroll and Stephen																
202	523	15,654	989,575	2.996	2.000	10,451	.204	1,068	.375	1,960	.156	814	.120	627	.141	734
Overlaps with Stephenson																
205	18,547	520,355	824,500	2.806	2.000	370,941	—	—	.375	69,551	.126	23,258	.120	22,256	.185	34,349
Overlaps with Stephenson																
206	28,820	771,480	907,113	2.677	1.600	461,118	.270	77,871	.375	108,075	.139	40,002	.120	34,584	.173	49,830
208	15,297	478,289	537,200	3.127	2.150	328,884	—	—	.625	95,606	.079	12,085	.120	18,356	.153	23,358
211	13,763	442,730	494,026	3.217	2.200	302,788	.292	40,216	.375	51,611	.091	12,497	.120	16,516	.139	19,102
212	9,122	288,333	347,604	3.161	2.200	200,681	.184	16,739	.375	34,207	.137	12,506	.120	10,946	.145	13,254
304	370	10,805	654,580	2.917	2.000	7,409	—	—	.375	1,389	.194	717	.120	445	.228	845
Overlaps with Carroll																
JOHNSON COUNTY																
Elementary School Districts																
18	10,889	201,462	277,000	1.850	.920	100,181	.401	43,622	.250	27,223	.109	11,924	.120	13,067	.050	5,445
Overlaps with Union																
32	5,768	112,070	140,075	1.943	.920	53,064	.287	16,565	.250	14,420	.240	13,843	.120	6,922	.126	7,256
Overlaps with Williamson																
43	2,699	75,315	94,500	2.791	1.750	47,230	—	—	.500	13,494	.204	5,495	.200	5,398	.137	3,698
Overlaps with Union																
55	12,095	206,528	273,341	1.708	.920	111,277	.206	24,856	.250	30,238	.083	10,039	.120	14,514	.129	15,604
64	4,466	89,040	125,159	1.994	.920	41,088	.498	22,246	.250	11,165	.139	6,190	.120	5,359	.067	2,992
Overlaps with Massac and Union																

TABLE 10 — continued

District	Valuation (thousands of dollars)	Total Extension	Total Levy	Total Rate %	Rate and Extension Breakdown: Education Rate %	Education Extension	Bonds & Interest Rate %	Bonds & Interest Extension	Building Rate %	Building Extension	I.M.R.F. Rate %	I.M.R.F. Extension	Transportation Rate %	Transportation Extension	Other Funds Rate %	Other Funds Extension
JOHNSON COUNTY — concluded																
Unit School District																
100	204	6,285	302,700	3.080	1.880	3,836	.180	367	.360	735	.285	582	.120	245	.255	520
Overlaps with Alexander, Massac and Pulaski																
High School Districts																
13/3	24,901	414,353	568,825	1.664	.920	229,089	.304	75,699	.250	62,253	—	—	.120	29,881	.070	17,431
Overlaps with Massac, Union and Williamson																
71	11,016	250,732	293,000	2.276	1.170	128,892	.461	50,785	.375	41,311	.100	11,016	.120	13,220	.050	5,508
Overlaps with Union																
KANE COUNTY																
Unit School Districts																
46	317,630	11,132,280	21,979,225	3.505	2.267	7,200,027	.423	1,344,208	.362	1,149,184	.159	505,666	.116	367,815	.178	565,380
Overlaps with Cook and DuPage																
101	86,151	3,226,961	3,340,384	3.746	2.500	2,153,777	.545	469,609	.375	323,067	.071	60,650	.120	103,381	.135	116,477
115	170	4,835	2,194,608	2.841	2.000	3,403	.167	285	.375	638	.067	114	.120	204	.112	191
Overlaps with Kendall																
129	276,662	10,154,052	11,238,597	3.670	2.475	6,847,387	.444	1,228,103	.375	1,037,483	.085	234,333	.120	331,994	.171	474,752
131	188,319	5,672,156	6,471,000	3.012	2.175	4,095,929	—	—	.375	706,195	.215	404,132	.120	225,983	.127	239,917
158	2,687	95,403	1,312,658	3.551	2.210	59,375	.726	19,505	.375	10,075	.081	2,176	.120	3,224	.039	1,048
Overlaps with McHenry																
220	12,431	507,834	10,176,095	4.085	2.690	334,334	.380	47,213	.721	89,578	.092	11,486	.116	14,482	.086	10,741
Overlaps with Cook, Lake and McHenry																
300	210,405	8,504,575	11,930,190	4.042	2.455	5,165,866	.807	1,697,338	.384	807,324	.129	272,475	.123	258,378	.144	303,194
Overlaps with Cook, DeKalb and McHenry																
301	50,017	1,477,611	1,907,195	2.954	2.200	1,100,381	.139	69,724	.375	187,565	.120	59,920	.120	60,021	—	—
Overlaps with DeKalb																
302	74,692	2,499,360	2,688,587	3.346	2.200	1,643,234	.562	419,697	.375	280,097	.064	47,878	.120	89,631	.025	18,823
Overlaps with DeKalb																
303	212,045	8,000,256	8,577,812	3.773	2.474	5,245,788	.536	1,136,351	.473	1,003,610	.066	139,950	.119	251,910	.105	222,647
Overlaps with DuPage																
304	106,146	3,884,622	3,845,815	3.660	2.474	2,626,050	.503	534,126	.357	378,835	.095	101,051	.114	121,219	.117	123,341
308	63	2,046	4,764,764	3.259	2.000	1,256	.585	367	.375	235	.084	53	.120	75	.095	60
Overlaps with Kendall and Will																
427	1,562	54,240	2,857,397	3.473	2.200	34,355	.587	9,174	.375	5,856	.141	2,200	.120	1,874	.050	781
Overlaps with DeKalb																
429	20,460	634,979	1,384,360	3.104	2.000	409,202	.433	88,654	.375	76,725	.059	12,010	.120	24,552	.117	23,836
Overlaps with DeKalb and Kendall																
KANKAKEE COUNTY																
Elementary School Districts																
53	60,653	1,346,486	1,411,481	2.220	1.300	788,483	.360	218,349	.310	188,023	.100	60,652	.140	84,914	.010	6,065
61	54,303	1,026,872	1,007,563	1.891	1.352	734,178	—	—	.244	132,500	.084	45,615	.053	28,781	.158	85,798
74	1,204	25,499	123,500	2.117	1.367	16,466	—	—	.533	6,420	.075	903	.142	1,710	—	—
Overlaps with Grundy																
256	10,389	205,912	437,350	1.982	1.170	121,552	.242	25,142	.250	25,973	.076	7,896	.120	12,467	.124	12,882
Overlaps with Iroquois																
258	5,435	126,691	137,610	2.331	1.410	76,634	.467	25,382	.250	13,588	.014	761	.120	6,522	.070	3,804
259	10,866	300,219	305,022	2.763	1.003	108,983	.691	75,082	.219	23,796	.182	19,776	.120	13,039	.548	59,543
Overlaps with Iroquois																
262	5,634	123,790	141,825	2.197	1.320	74,375	.310	17,467	.250	14,086	.072	4,057	.200	11,269	.045	2,536
Unit School Districts																
1	41,055	1,121,214	1,178,444	2.731	1.600	656,881	.394	161,757	.375	153,957	.089	36,539	.120	49,266	.153	62,814
2	79,276	2,482,934	2,654,468	3.132	2.100	1,664,802	.319	252,892	.375	297,286	.068	53,908	.180	142,697	.090	71,349
Overlaps with Ford and Iroquois																
3	15,419	460,109	845,050	2.984	2.100	323,804	—	—	.375	57,822	.189	29,142	.200	30,838	.120	18,503
Overlaps with Grundy and Livingston																
4	11,416	356,880	1,712,723	3.126	2.100	239,746	.294	33,565	.375	42,812	.103	11,759	.120	13,700	.134	15,298
Overlaps with Iroquois																
5	33,810	1,104,234	1,163,943	3.266	2.100	710,010	.303	102,444	.375	126,787	.059	19,948	.120	40,572	.309	104,473
Overlaps with Will																
6	26,968	869,167	922,538	3.223	2.200	593,288	.320	86,296	.375	101,129	.038	10,248	.200	53,935	.090	24,271
6J	2,927	69,663	993,000	2.380	1.800	52,686	—	—	.375	10,976	.077	2,254	.120	3,513	.008	234
Overlaps with Ford, Iroquois and Livingston																
111	168,964	5,538,651	5,710,809	3.278	2.140	3,615,837	.181	305,826	.375	633,616	.127	214,585	.120	202,757	.335	566,030
207	61	1,704	1,921,000	2.803	2.050	1,246	—	—	.449	273	.054	33	.200	122	.050	30
Overlaps with Will																
High School Districts																
73	1,204	20,850	417,000	1.731	1.220	14,695	—	—	.250	3,011	.050	602	.120	1,446	.091	1,096
Overlaps with Grundy																
302	26,889	460,613	673,769	1.713	.920	247,381	.183	49,207	.250	67,223	.073	19,629	.120	32,267	.167	44,906
Overlaps with Iroquois																
307	120,391	1,775,763	1,740,085	1.475	.862	1,037,768	.217	261,248	.225	270,879	.054	65,011	.072	86,681	.045	54,176
KENDALL COUNTY																
Elementary School Districts																
60C	60	992	577,488	1.651	.920	553	.268	161	.250	150	.043	26	.120	72	.050	30
Overlaps with Grundy																
66	16,596	300,143	320,570	1.808	1.269	210,639	.030	5,029	.282	46,818	.068	11,236	.113	18,737	.046	7,684
Overlaps with LaSalle																
90	13,695	179,525	190,500	1.311	.854	116,912	—	—	.232	31,758	.056	7,642	.120	16,434	.049	6,779
Overlaps with Grundy																
201	13,850	190,002	1,902,662	1.372	.920	127,416	.067	9,265	.226	31,328	.021	2,936	.069	9,515	.069	9,542
Overlaps with Grundy and Will																
Unit School Districts																
88	45,720	1,486,541	1,817,220	3.251	1.750	800,100	.672	307,284	.375	171,450	.133	60,625	.120	54,864	.201	92,218
115	71,547	2,032,928	2,194,608	2.841	2.000	1,430,934	.167	119,555	.375	268,300	.067	47,865	.120	85,856	.112	80,418
Overlaps with Kane																
202	2,676	100,258	4,072,181	3.746	2.250	60,221	.718	19,230	.375	10,037	.095	2,540	.120	3,212	.188	5,018
Overlaps with Will																
308	130,421	4,250,303	4,764,765	3.259	2.000	2,608,428	.585	762,574	.375	489,080	.084	109,293	.120	156,506	.095	124,422
Overlaps with Kane and Will																
429	56	1,749	1,384,360	3.104	2.000	1,127	.433	244	.375	211	.059	33	.120	68	.117	66
Overlaps with DeKalb and Kane																
430	10,012	320,913	1,601,336	3.205	2.200	220,263	.295	29,595	.375	37,545	.110	10,993	.120	12,014	.105	10,503
Overlaps with DeKalb and Kane																
High School Districts																
18	30,210	376,906	430,000	1.248	.859	259,387	—	—	.229	69,243	.023	7,039	.087	26,313	.050	14,924
Overlaps with Grundy and LaSalle																

TABLE 10 — continued

District	Valuation (thousands of dollars)	Total Extension	Total Levy	Total Rate %	Education Rate %	Education Extension	Bonds & Interest Rate %	Bonds & Interest Extension	Building Rate %	Building Extension	I.M.R.F. Rate %	I.M.R.F. Extension	Transportation Rate %	Transportation Extension	Other Funds Rate %	Other Funds Extension
KENDALL COUNTY — concluded																
High School Districts — concluded																
101	164	2,075	3,139,209	1.261	.920	1,513	.102	169	.197	324	.025	42	.012	19	.005	8
Overlaps with Grundy																
111	13,826	170,416	2,191,155	1.233	.709	98,038	.233	32,186	.203	28,011	.010	1,410	.020	2,807	.058	7,964
Overlaps with Grundy and Will																
KNOX COUNTY																
Unit School Districts																
2	1,915	59,094	1,266,550	3.086	2.070	39,639	.258	4,940	.500	9,575	.068	1,302	.120	2,298	.070	1,340
Overlaps with Stark																
4	7,120	239,858	1,345,522	3.369	1.750	124,593	.920	65,500	.375	26,698	.073	5,197	.120	8,543	.131	9,327
Overlaps with Fulton																
176	1,390	42,211	702,650	3.036	2.100	29,198	.361	5,019	.375	5,214	.059	820	.120	1,668	.021	292
Overlaps with Fulton and Warren																
202	46,171	1,410,526	1,494,816	3.055	1.800	831,079	.428	197,612	.375	173,142	.187	86,340	.120	55,405	.145	66,948
205	208,703	5,505,582	6,110,666	2.638	1.600	3,339,246	.289	603,151	.375	782,636	.164	342,273	.120	250,444	.090	187,832
Overlaps with Warren																
207	15,880	470,372	545,440	2.962	2.000	317,604	.196	31,125	.375	59,551	.112	17,786	.170	26,996	.109	17,310
208	46,692	1,292,907	1,354,820	2.769	1.900	887,152	.163	76,108	.375	175,096	.099	46,225	.120	56,031	.112	52,295
Overlaps with Henry																
210	17,974	528,975	638,041	2.943	2.200	395,428	.102	18,333	.375	67,403	.081	14,559	.120	21,569	.065	11,683
Overlaps with Peoria and Stark																
217	26,496	729,425	928,482	2.753	1.600	423,930	.523	138,572	.375	99,359	.135	35,769	.120	31,795	—	—
Overlaps with Warren																
224	4,018	120,580	951,233	3.001	1.850	74,333	.263	10,567	.448	18,000	.154	6,188	.120	4,822	.166	6,670
Overlaps with Henry																
225	3,488	110,206	1,000,215	3.160	2.100	73,238	.286	9,974	.375	13,078	.055	1,918	.200	6,975	.144	5,023
Overlaps with Henry and Mercer																
322	59	1,763	907,488	2.993	2.000	1,178	.295	174	.375	221	.119	70	.120	71	.084	49
Overlaps with Peoria																
324	1,116	31,371	1,398,612	2.812	2.000	22,312	.107	1,194	.375	4,184	.085	948	.200	2,231	.045	502
Overlaps with Fulton and Peoria																
400	93	2,828	872,600	3.056	2.100	1,943	.211	195	.475	440	.100	93	.120	111	.050	46
Overlaps with Mercer and Warren																
LAKE COUNTY																
Elementary School Districts																
1	19,997	401,940	478,170	2.010	1.420	283,957	—	—	.250	49,993	.121	24,196	.120	23,996	.099	19,798
3	32,664	787,194	1,066,994	2.410	1.400	457,291	.256	83,619	.400	130,655	.184	60,101	.120	39,196	.050	16,332
6	255,610	4,958,832	4,968,321	1.940	1.402	3,583,651	.140	357,854	.250	639,025	.040	102,244	.055	140,585	.053	135,473
10	11,869	213,523	249,804	1.799	1.140	135,306	.157	18,634	.250	29,672	.065	7,715	.120	14,243	.067	7,953
Overlaps with McHenry																
11	13,750	316,671	525,871	2.303	.974	133,929	.597	82,090	.318	43,726	.219	30,113	.087	11,963	.108	14,850
15cc	708	15,445	2,886,816	2.181	1.380	9,773	.252	1,785	.250	1,770	.064	453	.150	1,062	.085	602
Overlaps with McHenry																
24	8,663	233,127	380,345	2.691	1.510	130,815	.421	36,472	.440	38,118	—	—	.200	17,326	.120	10,396
26	3,384	81,171	1,979,464	2.399	1.460	49,400	.241	8,154	.400	13,534	.044	1,489	.120	4,060	.134	4,534
Overlaps with McHenry																
33	10,468	247,982	258,846	2.369	1.640	171,672	.200	20,936	.250	26,169	.039	4,082	.120	12,561	.120	12,562
34	76,386	2,031,862	2,113,031	2.660	1.560	1,191,618	.453	346,028	.250	190,965	.118	90,135	.150	114,579	.129	98,537
36	12,984	301,359	533,014	2.321	1.490	193,462	.178	23,112	.250	32,460	.155	20,125	.120	15,581	.128	16,619
37	28,573	758,047	896,140	2.653	1.670	477,172	.360	102,863	.250	71,433	.123	35,145	.120	34,288	.130	37,146
38	26,809	661,653	731,437	2.468	1.550	415,544	.276	73,994	.350	93,832	.094	25,201	.120	32,171	.078	20,911
41	51,591	1,224,790	2,582,506	2.374	1.510	779,037	.248	127,948	.250	128,979	.107	55,203	.120	61,910	.139	71,713
46	33,190	824,432	919,844	2.484	1.210	401,595	.481	159,642	.500	165,949	.106	35,181	.120	39,828	.067	22,237
47	15,478	355,999	435,227	2.300	1.450	224,434	.319	49,375	.250	38,696	.091	14,085	.120	18,574	.070	10,835
50	116,419	2,213,128	2,773,495	1.901	1.270	1,478,523	.088	102,449	.250	291,048	.052	60,538	.120	139,703	.121	140,867
56	84,639	1,741,034	2,098,974	2.057	1.430	1,210,345	.154	130,345	.250	211,599	.034	28,777	.120	101,567	.069	58,401
64	85,723	1,564,440	1,590,788	1.825	.920	788,649	.318	272,598	.250	214,307	.135	115,726	.117	100,296	.085	72,864
65	70,234	1,880,856	1,973,590	2.678	2.000	1,404,672	.101	70,936	.250	175,584	.072	50,568	.120	84,280	.135	94,816
67	203,703	3,862,207	3,886,200	1.896	1.186	2,415,916	.253	515,369	.216	439,998	.042	85,555	.104	211,851	.095	193,518
68	52,064	1,035,028	1,201,296	1.988	1.280	666,417	.157	81,740	.375	195,239	.039	20,305	.077	40,089	.060	31,238
70	136,911	3,802,013	3,875,126	2.777	1.760	2,409,630	.274	375,136	.525	718,782	.031	42,442	.120	164,293	.067	91,730
72	13,824	313,248	326,463	2.266	1.303	180,125	.337	46,586	.375	51,839	.029	4,009	.109	15,068	.113	15,621
73	109,142	2,319,265	2,315,654	2.125	1.181	1,288,966	.493	538,069	.310	338,340	.033	36,017	.099	108,050	.009	9,823
75	59,140	1,536,462	2,184,832	2.598	.733	433,498	1.252	740,435	.375	221,776	.077	45,538	.051	30,161	.110	65,054
76	32,248	890,354	939,806	2.761	1.530	493,387	.670	216,058	.250	80,619	.063	20,316	.163	52,563	.085	27,411
79	37,816	853,890	854,595	2.258	1.217	460,223	.516	195,132	.285	107,776	.053	20,043	.110	41,598	.077	29,118
96	89,915	2,455,574	2,662,158	2.731	1.530	1,375,697	.485	436,087	.375	337,181	.034	30,571	.120	107,898	.187	168,140
102	39,784	1,035,570	1,911,061	2.603	1.900	755,891	.116	46,149	.325	129,297	—	—	.200	79,567	.062	24,666
103	80,360	2,087,754	2,136,748	2.598	1.699	1,365,317	.377	302,958	.318	255,545	.037	29,733	.112	90,003	.055	44,198
106	17,068	450,771	503,095	2.641	1.960	334,536	.164	27,992	.250	42,670	.033	5,633	.120	20,482	.114	19,458
107	84,583	2,721,895	2,852,745	3.218	2.100	1,776,252	.477	403,463	.450	380,625	.077	65,129	.060	50,750	.054	45,676
108	181,512	5,002,480	5,465,618	2.756	2.100	3,811,759	.077	139,765	.375	680,671	.056	101,647	.083	150,655	.065	117,983
109	195,196	5,465,494	6,654,166	2.800	2.050	4,001,522	.345	673,427	.250	487,991	.065	126,878	.047	91,742	.043	83,934
111	63,014	1,465,067	1,851,207	2.325	1.335	841,232	.201	126,658	.500	315,068	.104	65,534	.120	75,616	.065	40,959
114	28,462	627,591	642,499	2.205	1.360	387,086	.326	92,787	.246	70,017	.071	20,208	.116	33,016	.086	24,477
Unit School Districts																
60	404,631	13,008,894	14,766,333	3.215	2.235	9,043,508	.111	449,141	.500	2,023,156	.124	501,743	.120	485,557	.125	505,789
95	113,239	4,408,382	5,223,312	3.893	2.410	2,729,052	.504	570,723	.425	481,264	.081	91,723	.120	135,887	.353	399,733
116	60,572	2,441,671	2,452,738	4.031	2.040	1,235,676	.887	537,276	.500	302,862	.268	162,334	.120	72,687	.216	130,836
118	63,077	2,150,915	2,338,723	3.410	2.126	1,341,010	.545	343,768	.363	228,968	.194	122,369	.116	73,169	.066	41,631
Overlaps with Henry																
220	152,700	5,272,738	10,195,017	3.453	2.263	3,455,606	.331	505,438	.607	926,890	.079	120,633	.099	151,173	.074	112,998
Overlaps with Cook, Kane and McHenry																
High School Districts																
113	541,374	11,071,094	11,070,904	2.045	1.414	7,655,026	.180	974,473	.250	1,353,434	.060	324,824	.063	341,065	.078	422,272
115	273,940	5,791,087	5,831,159	2.114	1.287	3,525,605	.299	819,080	.300	821,819	.035	95,879	.070	191,758	.123	336,946
117	139,261	3,013,615	3,183,785	2.164	1.320	1,838,249	.324	451,207	.250	348,153	.090	125,335	.108	150,402	.072	100,269
120	143,451	2,471,658	2,467,612	1.723	1.186	1,701,327	.117	167,838	.231	331,371	.077	110,457	.091	130,540	.021	30,125
121	202,965	2,851,657	2,840,970	1.405	.934	1,895,692	.099	200,935	.219	444,493	.036	73,067	.055	111,631	.062	125,839
123	85,719	1,479,517	1,528,216	1.726	.920	788,619	.302	258,873	.250	214,298	.160	137,151	.082	70,290	.012	10,286
124	99,898	2,092,854	2,088,100	2.095	1.125	1,123,848	.242	241,752	.481	480,507	.070	69,928	.079	78,919	.098	97,900
125	223,170	4,304,953	4,483,905	1.929	1.280	2,856,579	.283	631,572	.250	557,925	.032	71,414	.061	136,134	.023	51,329
126	320,046	6,285,701	6,304,445	1.964	1.341	4,291,815	.198	633,691	.250	800,115	.044	140,820	.066	211,230	.065	208,030
127	67,337	1,533,270	1,612,623	2.277	1.210	814,781	.448	301,671	.250	168,343	.082	55,216	.120	80,805	.167	112,454
128	283,337	5,298,397	5,288,009	1.870	1.058	2,997,703	.317	898,178	.313	886,844	.036	102,001	.061	172,835	.085	240,836
155	3,384	79,513	7,045,649	2.350	1.600	54,137	.308	10,421	.250	8,459	.060	2,030	.062	2,098	.070	2,368
Overlaps with McHenry																

TABLE 10 — continued

District	Valuation (thousands of dollars)	Total Extension	Total Levy	Total Rate %	Rate and Extension Breakdown: Education Rate %	Education Extension	Bonds & Interest Rate %	Bonds & Interest Extension	Building Rate %	Building Extension	I.M.R.F. Rate %	I.M.R.F. Extension	Transportation Rate %	Transportation Extension	Other Funds Rate %	Other Funds Extension
LaSALLE COUNTY																
Elementary School Districts																
25	15,547	226,628	229,100	1.458	1.093	169,913	—	—	.210	32,649	.039	6,141	.054	8,317	.062	9,608
Overlaps with Marshall																
43	4,548	84,274	86,166	1.853	1.319	60,004	.114	5,167	.250	11,371	—	—	.120	5,458	.050	2,274
45	85,235	1,707,164	1,776,425	2.003	1.100	937,581	.369	314,516	.250	213,086	.085	72,023	.120	102,282	.079	67,676
56	5,372	78,022	98,660	1.452	.920	49,425	.100	5,378	.250	13,431	.003	150	.120	6,447	.059	3,191
65	10,508	160,061	170,250	1.523	.920	96,676	.126	13,251	.250	26,270	.057	6,000	.120	12,610	.050	5,254
66	1.309	26,007	326,200	1.986	1.376	18,011	.067	881	.300	3,928	.073	961	.120	1,571	.050	655
Overlaps with Kendall																
79	17,342	360,810	371,650	2.081	1.420	246,263	.067	11,654	.375	65,034	.035	6,001	.049	8,515	.135	23,343
82	10,231	219,930	224,665	2.150	1.370	140,167	.251	25,670	.250	25,578	.059	6,006	.120	12,277	.100	10,232
95	29,763	499,277	555,513	1.678	.920	273,821	.204	60,627	.250	74,408	.054	16,012	.120	35,716	.130	38,693
122	47,004	877,706	887,145	1.867	1.255	590,041	.169	79,202	.250	117,510	.064	30,036	.021	10,012	.108	50,905
124	59,818	1,158,498	1,159,000	1.937	1.321	790,018	—	—	.250	149,545	.057	34,037	.115	69,030	.194	115,868
125	23,598	421,514	438,900	1.786	1.250	294,980	—	—	.250	58,996	.066	15,717	.081	19,020	.139	32,801
129	3,602	70,623	79,550	1.961	1.420	51,142	—	—	.250	9,004	.038	1,350	.120	4,322	.133	4,805
135	4,465	103,815	106,809	2.325	1.320	58,935	.478	21,328	.250	11,162	.080	3,585	.090	4,001	.107	4,804
141	126,351	2,833,549	3,246,314	2.243	1.340	1,693,104	.323	407,988	.250	315,878	.078	98,554	.120	151,621	.132	166,404
170	235,497	1,524,137	1,541,666	.647	.377	889,237	.076	178,271	.121	284,716	.023	54,400	.050	117,513	—	—
Overlaps with Grundy																
175	29,810	280,812	281,410	.942	.773	230,463	.068	20,390	.017	5,008	—	—	.084	24,951	—	—
Overlaps with Bureau																
185	14,149	205,360	208,846	1.451	.919	130,002	.038	5,348	.250	35,373	.017	2,504	.120	16,979	.107	15,154
195	21,359	256,056	256,000	1.199	.819	175,019	—	—	.225	48,016	—	—	.108	23,004	.047	10,017
210	11,468	208,030	268,296	1.814	1.270	145,644	.044	5,092	.250	28,670	.063	7,202	.120	13,761	.067	7,661
Overlaps with Grundy																
230	17,003	265,692	272,573	1.563	.920	156,429	.125	21,237	.250	42,508	.035	6,002	.120	20,404	.113	19,112
235	9,755	169,383	170,400	1.736	1.127	110,005	.153	14,905	.250	24,387	.036	3,502	.120	11,706	.050	4,878
289	67,940	1,282,024	1,988,788	1.887	1.440	978,333	.096	65,222	.250	169,849	.036	24,255	.038	25,885	.027	18,480
Overlaps with Bureau and Lee																
Unit School Districts																
1N	12,716	416,822	661,075	3.278	2.400	305,187	.197	25,000	.375	47,686	.082	10,402	.120	15,259	.104	13,288
Overlaps with DeKalb																
1S	13,937	398,298	789,000	2.858	2.200	306,619	—	—	.375	52,264	.057	7,861	.120	16,725	.106	14,829
Overlaps with Livingston and Marshall																
2	49,117	1,494,920	1,689,341	3.044	2.000	982,337	.308	151,329	.375	184,188	.090	44,009	.120	58,940	.151	74,117
5	67	1,918	1,062,550	2.869	2.000	1,337	.211	141	.375	251	.085	57	.120	80	.078	52
Overlaps with Livingston																
9	22,546	696,609	896,060	3.090	1.950	439,651	.391	88,133	.375	84,548	.075	16,865	.120	27,055	.179	40,357
Overlaps with DeKalb and Lee																
108	8,843	226,023	1,038,665	2.556	1.600	141,485	.261	23,115	.375	33,161	.059	5,182	.120	10,611	.141	12,469
Overlaps with Livingston, Marshall and Woodford																
155	21,923	731,521	948,745	3.337	2.200	482,303	.325	71,184	.375	82,211	.164	36,019	.120	26,307	.153	33,497
425	13	365	987,026	2.758	1.948	258	.119	16	.355	47	.106	14	.114	15	.116	15
Overlaps with DeKalb and Lee																
430	10,300	330,529	1,601,366	3.209	2.200	226,608	.298	30,675	.375	38,626	.111	11,403	.120	12,360	.105	10,857
Overlaps with DeKalb and Kendall																
432	11,772	433,202	880,613	3.680	2.259	265,890	.752	88,441	.368	43,355	.080	9,453	.119	14,020	.102	12,043
Overlaps with DeKalb																
535	1,072	26,986	2,562,225	2.517	1.600	17,155	.353	3,787	.375	4,021	.056	604	.120	1,286	.013	133
Overlaps with Marshall and Putnam																
High School Districts																
18	1,917	25,520	430,000	1.331	.918	17,601	—	—	.245	4,698	.025	477	.093	1,785	.050	959
Overlaps with Grundy and Kendall																
40	110,303	1,678,369	1,919,419	1.522	.920	1,014,787	.159	175,492	.250	275,757	.040	44,232	.055	60,005	.098	108,096
Overlaps with Livingston																
120	178,922	2,682,934	2,683,213	1.500	.899	1,609,403	.138	247,449	.245	437,464	.049	87,493	.098	174,985	.071	126,140
Overlaps with Bureau																
140	200,871	2,991,769	3,493,889	1.489	.920	1,848,011	.080	160,295	.250	502,177	.037	75,126	.087	175,159	.115	231,001
160	243,835	2,183,540	2,296,100	.896	.433	1,055,317	.225	548,872	.195	475,478	.009	21,945	.034	81,928	—	—
Overlaps with Grundy																
230	4,074	55,189	729,000	1.355	.920	37,480	—	—	.250	10,185	.031	1,267	.104	4,220	.050	2,037
Overlaps with Grundy and Livingston																
280	78,607	1,106,151	1,334,208	1.407	.907	712,804	.062	49,129	.242	190,699	.042	33,172	.090	70,510	.064	49,837
Overlaps with Bureau and Lee																
360	17,540	297,913	332,300	1.699	1.220	213,985	—	—	.250	43,849	.046	8,016	.049	8,507	.134	23,556
400	15,609	228,181	230,700	1.462	1.093	170,601	—	—	.190	29,672	.022	3,465	.095	14,844	.062	9,599
Overlaps with Marshall																
LAWRENCE COUNTY																
Unit School Districts																
10	33,820	896,430	1,002,000	2.651	1.880	635,814	—	—	.500	169,099	.139	47,010	.120	40,584	.012	3,923
Overlaps with Crawford																
20	57,754	1,571,833	1,585,503	2.722	1.870	1,079,998	—	—	.500	288,770	.138	79,816	.120	69,305	.094	53,944
Overlaps with Crawford																
LEE COUNTY																
Elementary School Districts																
8	5,441	113,903	165,500	2.094	1.570	85,417	—	—	.250	13,601	—	—	.120	6,529	.154	8,356
17	1,856	36,804	196,550	1.983	1.513	28,085	—	—	.240	4,447	.019	356	.144	2,669	.067	1,247
Overlaps with Bureau																
145	1,647	33,533	346,000	2.036	1.320	21,740	.180	2,965	.250	4,117	.053	873	.120	1,976	.113	1,862
Overlaps with Whiteside																
161	50	985	170,715	1.971	1.320	660	.107	53	.250	125	.088	44	.120	60	.086	43
Overlaps with DeKalb and Ogle																
220	11,866	209,782	210,300	1.768	1.256	149,051	—	—	.250	29,665	.017	2,005	.120	14,239	.125	14,822
Overlaps with DeKalb																
231	1,431	29,273	1,632,925	2.046	1.440	20,605	.089	1,268	.290	4,150	.094	1,342	.083	1,193	.050	715
Overlaps with Ogle																
285	6,774	125,229	483,664	1.849	1.153	78,076	.146	9,890	.248	16,826	.048	3,238	.120	8,129	.134	9,070
Overlaps with Bureau and Whiteside																
289	13,483	254,417	1,988,787	1.887	1.440	194,150	.096	12,943	.250	33,707	.036	4,813	.038	5,137	.027	3,667
Overlaps with Bureau and LaSalle																
Unit School Districts																
5	4,172	138,394	4,931,328	3.317	2.090	87,200	.440	18,358	.500	20,861	.091	3,797	.120	5,007	.076	3,171
Overlaps with Whiteside																
9	310	9,567	896,060	3.090	1.950	6,038	.391	1,210	.375	1,161	.075	232	.120	371	.179	555
Overlaps with DeKalb and LaSalle																
170	116,685	3,701,373	6,332,970	3.172	2.450	2,858,789	—	—	.375	437,570	.091	106,534	.120	140,022	.136	158,458
Overlaps with Ogle																

TABLE 10 — continued

District	Valuation (thousands of dollars)	Total Extension	Total Levy	Total Rate %	Education Rate %	Education Extension	Bonds & Interest Rate %	Bonds & Interest Extension	Building Rate %	Building Extension	I.M.R.F. Rate %	I.M.R.F. Extension	Transportation Rate %	Transportation Extension	Other Funds Rate %	Other Funds Extension
LEE COUNTY — concluded																
Unit School Districts — concluded																
222	543	15,866	992,006	2.924	2.100	11,394	.195	1,056	.375	2,035	.069	377	.120	651	.065	353
Overlaps with Ogle and Whiteside																
271	29,785	898,650	1,023,000	3.017	2.260	673,146	—	—	.375	111,695	.074	22,011	.120	35,742	.188	56,056
Overlaps with DeKalb and Ogle																
272	56,220	1,531,165	1,568,180	2.724	1.600	899,528	.336	188,732	.375	210,827	.108	60,606	.120	67,465	.185	104,007
275	19,116	604,133	756,400	3.160	2.400	458,791	—	—	.375	71,686	.071	13,687	.120	22,940	.194	37,029
Overlaps with Ogle																
303	387	11,715	659,013	3.023	2.000	7,749	.220	854	.437	1,695	.122	473	.120	465	.124	479
Overlaps with Bureau																
425	5,891	162,593	987,526	2.760	1.948	114,761	.120	7,034	.356	20,991	.106	6,257	.114	6,716	.116	6,834
Overlaps with DeKalb and LaSalle																
High School Districts																
212	13,347	253,460	2,252,856	1.899	1.300	173,511	.076	10,170	.250	33,368	.058	7,768	.099	13,267	.116	15,376
Overlaps with DeKalb and Ogle																
280	13,483	189,727	1,334,208	1.407	.907	122,260	.062	8,427	.242	32,709	.042	5,690	.090	12,094	.064	8,547
Overlaps with Bureau and LaSalle																
301	6,681	116,590	1,152,800	1.745	1.093	73,027	.205	13,697	.250	16,703	.051	3,408	.120	8,018	.026	1,737
Overlaps with Whiteside																
505	1,856	26,937	152,000	1.451	1.002	18,605	—	—	.239	4,430	.029	533	.114	2,127	.067	1,242
Overlaps with Bureau																
508	7,180	119,634	488,730	1.666	1.197	85,917	.074	5,321	.250	17,950	.020	1,479	.068	4,911	.057	4,056
Overlaps with Bureau and Whiteside																
LIVINGSTON COUNTY																
Elementary School Districts																
232	36,397	655,076	773,165	1.800	1.130	411,288	.121	43,822	.250	90,993	.051	18,490	.102	37,125	.146	53,358
Overlaps with Grundy																
425	10,410	145,900	162,400	1.402	.920	95,775	—	—	.221	23,007	.077	8,016	.120	12,492	.064	6,610
426	12,935	257,984	294,228	1.995	1.320	170,739	.198	25,611	.250	32,337	.047	6,002	.120	15,522	.060	7,773
429	61,106	1,422,552	1,429,857	2.328	1.473	900,094	.347	211,855	.250	152,766	.075	46,013	.085	52,246	.098	59,578
430	7,361	134,657	134,069	1.829	1.385	101,972	.090	6,625	.244	17,962	.020	1,472	.060	4,417	.030	2,209
431	7,642	106,448	106,300	1.393	1.074	82,071	—	—	.194	14,825	.008	611	.117	8,941	—	—
434	8,142	85,562	85,500	1.051	.762	62,008	—	—	.184	15,005	—	—	.105	8,549	—	—
435	19,866	421,352	421,940	2.121	1.220	242,362	.382	75,887	.250	49,664	.061	12,118	.120	23,839	.088	17,482
Unit School Districts																
1	22,550	644,221	725,406	2.857	2.000	451,009	.140	31,525	.375	84,564	.067	15,109	.200	45,101	.075	16,913
1J	1.077	30,787	789,000	2.858	2.200	23,701	—	—	.375	4,040	.057	607	.120	1,293	.106	1,146
Overlaps with LaSalle and Marshall																
2	31,841	829,776	932,700	2.606	2.000	636,820	.053	16,876	.375	119,404	.035	11,144	.120	38,209	.023	7,323
3	44,238	1,401,063	1,847,875	3.167	2.000	884,761	.465	205,751	.375	165,893	.087	38,487	.120	53,086	.120	53,085
Overlaps with Ford and McLean																
3JK	8,203	244,789	845,050	2.984	2.100	172,271	—	—	.375	30,763	.189	15,504	.200	16,407	.120	9,844
Overlaps with Grundy and Kankakee																
4	25,720	743,424	742,250	2.890	1.984	510,294	.279	71,760	.374	96,194	.060	15,432	.120	30,865	.073	18,879
4J	2,110	50,188	643,025	2.379	1.850	39,028	—	—	.370	7,806	.040	844	.119	2,510	—	—
Overlaps with Ford																
5J	37,153	1,063,704	1,062,550	2.863	2.000	743,070	.210	78,022	.375	139,326	.081	30,094	.120	44,584	.077	28,608
Overlaps with LaSalle																
6	21,844	722,156	763,275	3.306	2.500	546,095	.144	31,455	.375	81,914	.117	25,557	.120	26,213	.050	10,922
6J	20,762	492,864	993,000	2.374	1.800	373,712	—	—	.372	77,234	.074	15,447	.120	24,914	.008	1,557
Overlaps with Ford, Iroquois and Kankakee																
8JF	222	6,209	1,105,690	2.797	2.000	4,440	.137	305	.375	832	.117	259	.120	266	.048	107
Overlaps with Ford																
9J	10,323	348,674	1,330,108	3.378	2.520	260,135	.163	16,816	.375	38,711	.089	9,136	.120	12,387	.111	11,489
Overlaps with McLean																
10J	6,789	202,740	702,375	2.986	2.259	153,362	.055	3,761	.375	25,460	.108	7,298	.120	8,147	.069	4,712
Overlaps with McLean																
108J	1,545	39,384	1,038,665	2.549	1.600	24,718	.257	3,973	.375	5,793	.057	890	.120	1,854	.140	2,156
Overlaps with LaSalle, Marshall and Woodford																
375J	39	976	1,231,630	2.474	1.600	631	.218	86	.375	148	.083	33	.120	47	.078	31
Overlaps with McLean and Woodford																
High School Districts																
40	2,034	30,954	1,919,419	1.522	.920	18,716	.159	3,236	.250	5,086	.040	816	.055	1,106	.098	1,994
Overlaps with LaSalle																
70	15,475	283,003	371,321	1.829	1.320	204,268	.041	6,345	.250	38,687	.047	7,211	.038	5,911	.133	20,581
90	84,267	1,016,012	1,012,200	1.206	.736	620,208	.175	147,047	.202	170,220	.045	38,089	.048	40,448	—	—
160	21,565	309,050	312,000	1.433	.920	198,399	—	—	.250	53,913	.051	11,020	.120	25,878	.092	19,840
230	40,517	547,471	729,000	1.351	.920	372,760	—	—	.250	101,293	.030	12,236	.101	40,923	.050	20,259
Overlaps with Grundy and LaSalle																
LOGAN COUNTY																
Elementary School Districts																
17	12,693	251,961	330,500	1.985	1.500	190,399	—	—	.250	31,733	.065	8,250	.120	15,232	.050	6,347
Overlaps with DeWitt																
27	68,191	1,394,649	1,496,803	2.045	1.430	975,136	.173	117,903	.250	170,478	.066	45,006	.039	27,004	.087	59,122
61	33,509	518,412	554,789	1.547	.920	308,280	.131	43,963	.250	83,772	.054	18,162	.120	40,210	.072	24,025
68	10,557	179,652	187,400	1.702	1.270	134,069	—	—	.250	26,391	.042	4,413	.090	9,501	.050	5,278
72	15,995	238,368	240,887	1.490	1.048	167,688	—	—	.239	38,291	.041	6,510	.120	19,193	.042	6,686
Unit School Districts																
11	5,646	175,636	1,825,891	3.111	2.000	112,916	.493	27,834	.375	21,172	.079	4,460	.120	6,775	.044	2,479
Overlaps with Macon																
15	69	1,709	4,004,200	2.472	1.650	1,141	.221	152	.375	259	.056	39	.120	83	.050	35
Overlaps with DeWitt and Macon																
15	1,632	48,941	1,002,049	2.999	1.614	26,343	.678	11,065	.375	6,120	.101	1,642	.120	1,959	.111	1,812
Overlaps with Menard and Sangamon																
16	19,913	604,891	4,070,450	3.038	2.000	398,256	.320	63,761	.375	74,673	.085	16,787	.120	23,895	.138	27,519
Overlaps with DeWitt, McLean, Tazewell and Woodford																
21	21,448	650,308	668,050	3.032	2.042	437,971	.258	55,251	.499	107,069	.055	11,711	.118	25,330	.060	12,976
Overlaps with Tazewell																
22	17,504	671,949	774,669	3.839	2.270	397,334	.676	118,237	.575	100,646	.067	11,780	.120	21,004	.131	22,948
Overlaps with Mason and Menard																
23	62,227	1,818,819	2,190,825	2.923	1.990	1,238,308	.124	77,347	.500	311,133	.062	38,331	.120	74,672	.127	79,028
Overlaps with DeWitt, Macon, Menard, and Sangamon																
122	4,164	122,790	544,000	2.949	2.150	89,521	—	—	.500	20,819	.053	2,198	.120	4,997	.126	5,255
Overlaps with Mason and Tazewell																
200	8	253	768,924	3.175	2.100	167	.373	30	.375	30	.071	6	.120	9	.136	11
Overlaps with Menard																
213	282	9,475	980,704	3.358	2.100	5,925	.623	1,759	.375	1,058	.098	277	.120	339	.042	117
Overlaps with Menard and Sangamon																

TABLE 10 — continued

District	Valuation (thousands of dollars)	Total Extension	Total Levy	Total Rate %	Education Rate %	Education Extension	Bonds & Interest Rate %	Bonds & Interest Extension	Building Rate %	Building Extension	I.M.R.F. Rate %	I.M.R.F. Extension	Transportation Rate %	Transportation Extension	Other Funds Rate %	Other Funds Extension
LOGAN COUNTY — concluded																
Unit School Districts — concluded																
703	974	28,734	1,077,063	2.950	2.000	19,480	.160	1,562	.462	4,499	.077	750	.120	1,169	.131	1,274
Overlaps with Tazewell																
High School District																
404	140,945	1,807,049	1,821,000	1.282	.874	1,232,137	—	—	.229	322,481	.053	74,559	.064	89,359	.062	88,513
Overlaps with DeWitt																
McDONOUGH COUNTY																
Unit School Districts																
F2	1,575	42,072	937,294	2.670	1.600	25,201	.393	6,185	.375	5,890	.101	1,599	.120	1,893	.081	1,304
Overlaps with Fulton and Schuyler																
165	15,568	436,463	495,900	2.804	2.000	311,198	—	—	.375	58,486	.092	14,403	.200	30,989	.137	21,387
Overlaps with Fulton and Schuyler																
170	28,414	1,023,659	1,367,616	3.603	2.150	611,124	.653	185,282	.375	106,461	.107	30,710	.120	33,781	.198	56,301
Overlaps with Fulton and Warren																
175	35,562	903,855	958,219	2.542	1.600	568,525	.310	110,270	.375	133,771	.053	18,981	.120	42,481	.084	29,827
Overlaps with Hancock																
180	14,997	393,472	418,025	2.623	1.600	240,018	.251	37,380	.375	56,266	.110	16,526	.120	18,100	.167	25,182
Overlaps with Hancock																
185	96,920	3,051,972	3,946,274	3.149	2.100	2,035,665	.368	357,081	.375	363,185	.129	125,131	.120	115,975	.057	54,935
319	3,098	88,041	330,490	2.841	2.000	61,981	.089	2,729	.375	11,621	.125	3,874	.120	3,698	.132	4,138
Overlaps with Hancock and Schuyler																
335	215	6,079	678,292	2.826	2.000	4,304	—	—	.375	809	.163	347	.120	255	.168	364
Overlaps with Hancock and Henderson																
McHENRY COUNTY																
Elementary School Districts																
3	14,607	391,457	433,706	2.680	1.900	277,525	.244	35,640	.250	36,517	.083	12,124	.120	17,528	.083	12,123
8	11,360	262,296	293,075	2.309	1.410	160,172	.286	32,489	.340	38,623	.065	7,384	.120	13,631	.088	9,997
10	486	8,791	249,425	1.809	1.140	5,540	.162	787	.250	1,215	.069	335	.120	583	.068	331
Overlaps with Lake																
11	10,245	253,459	451,694	2.474	1.490	152,649	.325	33,296	.375	38,419	.074	7,581	.120	12,294	.090	9,220
13	20,638	415,025	421,106	2.011	1.220	251,780	.173	35,703	.375	77,392	.044	9,081	.120	24,765	.079	16,304
15	118,649	2,581,810	2,880,934	2.176	1.380	1,637,361	.247	293,064	.250	296,623	.064	75,936	.150	177,974	.085	100,852
Overlaps with Lake																
17	12,743	279,444	298,363	2.193	1.210	154,185	.380	48,422	.250	31,856	.063	8,028	.150	19,114	.140	17,839
18	17,265	368,268	398,810	2.133	1.300	224,448	.261	45,062	.250	43,163	.058	10,014	.120	20,718	.144	24,863
26	66,296	1,599,731	1,976,180	2.413	1.460	967,927	.238	157,785	.400	265,186	.044	29,170	.120	79,556	.151	100,107
Overlaps with Lake																
36	15,024	409,253	527,521	2.724	1.520	228,364	.517	77,674	.250	37,560	.120	18,029	.200	30,048	.117	17,578
46	25,763	691,229	752,614	2.683	1.625	418,653	.312	80,382	.500	128,816	.068	17,519	.120	30,916	.058	14,943
47	189,982	5,017,416	5,096,975	2.641	1.685	3,201,191	.374	710,532	.250	474,954	.086	163,384	.120	227,978	.126	239,377
140	31,670	695,158	933,860	2.195	1.410	446,548	.250	79,175	.250	79,175	.045	14,252	.120	38,004	.120	38,004
Unit School Districts																
12	43,670	1,941,560	2,045,556	4.446	2.580	1,126,681	.998	435,825	.550	240,184	.115	50,220	.120	52,404	.083	36,246
19	20,846	788,796	841,295	3.784	.702	146,336	.142	29,600	.164	34,187	.048	10,006	.035	7,296	2.693	561,371
50	64,851	2,027,241	2,371,250	3.126	2.300	1,491,572	.082	53,178	.375	243,191	.088	57,069	.170	110,247	.111	71,984
Overlaps with Boone																
100	107	3,498	6,087,338	3.274	2.275	2,431	.277	296	.375	401	.056	60	.120	128	.171	182
Overlaps with Boone and DeKalb																
118	5,251	189,471	2,331,430	3.608	2.200	115,531	.605	31,771	.375	19,693	.219	11,500	.120	6,302	.089	4,674
Overlaps with Lake																
158	28,419	1,009,147	1,312,659	3.551	2.210	628,053	.726	206,320	.375	106,570	.081	23,019	.120	34,102	.039	11.083
Overlaps with Kane																
200	139,232	4,402,517	4,755,776	3.162	2.010	2,798,564	.384	534,651	.500	696,160	.094	130,878	.120	167,079	.054	75,185
220	13,874	454,230	10,176,095	3.274	2.154	298,843	.305	42,315	.578	80,191	.074	10,266	.093	12,903	.070	9,712
Overlaps with Cook, Kane and Lake																
300	63,597	2,319,157	11,930,190	3.638	2.213	1,407,411	.719	462,748	.346	220,047	.117	74,409	.111	70,593	.132	83,949
Overlaps with Cook, DeKalb and Kane																
High School Districts																
154	73,038	1,151,073	1,235,468	1.576	.920	671,947	.192	140,232	.250	182,594	.036	26,294	.103	75,229	.075	54,777
155	295,376	6,932,485	7,027,663	2.347	1.603	4,734,885	.302	892,037	.250	738,441	.060	177,226	.062	183,133	.070	206,763
Overlaps with Lake																
156	134,945	3,009,268	3,883,141	2.230	1.320	1,781,271	.394	531,682	.250	337,362	.064	86,365	.120	161,934	.082	110,654
157	31,369	833,464	889,553	2.657	1.600	501,898	.369	115,750	.375	117,632	.104	32,623	.120	37,643	.089	27,918
McLEAN COUNTY																
Elementary School District																
88	17,846	321,761	320,000	1.803	1.349	240,688	—	—	.250	44,614	.057	10,208	.097	17,328	.050	8,923
Unit School Districts																
1	3,047	92,243	1,715,507	3.027	2.100	63,994	.268	8,167	.375	11,428	.074	2,255	.120	3,657	.090	2,742
Overlaps with Champaign and Ford																
2	36,109	1,043,887	1,278,500	2.891	2.100	758,298	—	—	.500	180,547	.082	29,429	.120	43,331	.089	32,282
Overlaps with DeWitt																
3	35,999	1,355,952	1,423,813	3.767	2.302	828,706	.830	298,579	.375	134,998	.079	28,547	.120	43,199	.061	21,923
3	7,276	230,438	1,847,875	3.167	2.000	145,520	.465	33,841	.375	27,285	.087	6,330	.120	8,731	.120	8,731
Overlaps with Ford and Livingston																
4	35,600	1,123,415	1,151,200	3.156	2.200	783,215	—	—	.575	204,704	.068	23,995	.120	42,721	.193	68,780
Overlaps with DeWitt																
5	243,230	7,769,188	8,689,433	3.194	2.170	5,278,215	.278	677,167	.375	912,134	.105	254,667	.120	291,883	.146	355,122
Overlaps with Woodford																
7	33,500	1,108,654	1,224,875	3.309	2.500	837,504	.234	78,390	.375	125,626	.015	5,092	.120	40,200	.065	21,842
8	41,948	1,378,625	1,355,491	3.287	2.322	974,119	.394	165,234	.375	157,305	.061	25,505	.120	50,338	.015	6,124
9	23,442	791,805	1,330,108	3.378	2.520	590,742	.163	38,187	.375	87,908	.089	20,746	.120	28,131	.111	26,091
Overlaps with Livingston																
10	16,917	505,185	702,375	2.986	2.259	382,145	.055	9,372	.375	63,440	.108	18,186	.120	20,301	.069	11,741
Overlaps with Livingston																
11	22,095	846,779	974,663	3.832	2.500	552,382	.417	92,226	.625	138,095	.092	20,394	.120	26,514	.078	17,168
16	63,060	1,915,609	4,070,450	3.038	2.000	1,261,224	.320	201,922	.375	236,479	.085	53,160	.120	75,673	.138	87,151
Overlaps with DeWitt, Logan, Tazewell and Woodford																
17	4,624	135,767	1,761,000	2.936	2.100	97,095	—	—	.500	23,118	.063	2,899	.200	9,247	.073	3,408
Overlaps with DeWitt and Piatt																
87	276,999	10,121,776	11,767,836	3.654	2.470	6,842,035	.510	1,413,282	.375	1,038,770	.092	254,843	.120	332,406	.087	240,440
375	4,758	117,681	1,231,630	2.474	1.600	76,123	.218	10,343	.375	17,841	.083	3,935	.120	5,709	.078	3,730
Overlaps with Livingston and Woodford																
High School District																
311	17,846	224,091	239,000	1.256	.920	164,182	—	—	.200	35,692	—	—	.086	15,294	.050	8,923

TABLE 10 — continued

District	Valuation (thousands of dollars)	Total Extension	Total Levy	Total Rate %	Rate and Extension Breakdown: Education Rate %	Education Extension	Bonds & Interest Rate %	Bonds & Interest Extension	Building Rate %	Building Extension	I.M.R.F. Rate %	I.M.R.F. Extension	Transportation Rate %	Transportation Extension	Other Funds Rate %	Other Funds Extension
MACON COUNTY																
Unit School Districts																
1	44,396	1,310,623	1,329,708	2.952	1.921	852,897	.376	166,930	.375	166,486	.080	35,517	.200	88,793	—	—
Overlaps with DeWitt																
2	33,370	1,021,524	1,293,200	3.061	2.000	667,401	.458	152,968	.375	125,138	.056	18,821	.120	40,044	.052	17,152
Overlaps with DeWitt																
3	59,860	1,754,202	1,805,136	2.931	1.947	1,165,238	.394	235,490	.373	223,338	.097	58,304	.120	71,832	—	—
Overlaps with Moultrie																
5	33,320	1,096,759	1,106,973	3.292	2.425	808,008	.181	60,176	.375	124,950	.091	30,321	.120	39,984	.100	33,320
6	19,724	622,922	744,938	3.158	2.150	424,065	.232	45,838	.375	73,965	.116	22,860	.120	23,669	.165	32,525
Overlaps with Christian																
6A	1,836	62,761	889,203	3.419	2.150	39,468	.394	7,234	.475	8,720	.098	1,804	.170	3,121	.132	2,414
Overlaps with Chistian and Shelby																
10	20,401	643,723	857,852	3.155	2.200	448,829	.285	58,225	.375	76,505	.095	19,402	.120	24,481	.080	16,281
Overlaps with Christian																
11	39,981	1,198,675	1,770,546	2.998	2.000	799,623	.379	151,569	.375	149,929	.080	31,865	.120	47,977	.044	17,712
Overlaps with Logan																
12	3,632	108,356	862,750	2.983	2.000	72,646	.257	9,335	.475	17,254	.028	1,021	.173	6,284	.050	1,816
Overlaps with Sangamon																
15	308	7,619	4,004,200	2.472	1.650	5,086	.221	681	.375	1,156	.056	172	.120	370	.050	154
Overlaps with DeWitt and Logan																
23	179	5,237	2,190,825	2.923	1.990	3,565	.124	223	.500	896	.062	110	.120	215	.127	228
Overlaps with DeWitt, Logan, Menard and Sangamon																
61	430,575	12,315,361	12,739,319	2.860	1.800	7,750,385	.278	1,197,004	.375	1,614,663	.188	808,193	.120	516,692	.099	428,424
100	14,223	382,970	1,067,000	2.693	2.000	284,461	—	—	.375	53,336	.058	8,164	.120	17,068	.140	19,941
Overlaps with Moultrie and Piatt																
301	2,968	78,581	759,888	2.648	1.800	53,422	.099	2,923	.375	11,130	.109	3,244	.120	3,561	.145	4,301
Overlaps with Moultrie and Shelby																
MACOUPIN COUNTY																
Unit School Districts																
1	60,439	1,588,338	1,981,340	2.628	1.600	967,024	.284	171,466	.375	226,646	.066	40,071	.120	72,527	.183	110,604
1	19	535	933,000	2.754	2.000	389	—	—	.375	73	.095	18	.120	23	.164	32
Overlaps with Greene and Morgan																
2	22,674	627,615	902,792	2.768	1.600	362,783	.353	80,039	.375	85,027	.067	15,191	.120	27,209	.253	57,366
2	405	13,058	1,418,777	3.221	2.200	8,918	.382	1,547	.375	1,520	.094	383	.120	487	.050	203
Overlaps with Christian and Montgomery																
3	20,034	570,774	845,268	2.849	1.650	330,564	.374	74,928	.375	75,128	.155	31,053	.120	24,041	.175	35,060
Overlaps with Montgomery																
4	18,537	567,973	919,640	3.064	1.800	333,665	.419	77,670	.375	69,514	.163	30,215	.120	22,244	.187	34,665
Overlaps with Montgomery and Sangamon																
5	12,269	388,320	646,810	3.165	1.600	196,307	.483	59,260	.375	46,009	.310	38,034	.120	14,724	.277	33,986
Overlaps with Montgomery																
6	18,267	530,485	950,542	2.904	1.700	310,544	.329	60,154	.375	68,503	.178	32,461	.120	21,922	.202	36,901
Overlaps with Madison																
6	827	23,608	758,806	2.856	2.000	16,533	.175	1,446	.375	3,100	.072	594	.120	992	.114	943
Overlaps with Morgan and Sangamon																
7	27,623	712,679	897,000	2.580	1.650	455,783	—	—	.375	103,587	.254	70,163	.120	33,148	.181	49,998
8	14,652	527,625	621,685	3.601	1.956	286,596	.453	66,374	.375	54,946	.303	44,396	.120	17,583	.394	57,730
Overlaps with Madison																
9	23,171	674,059	1,126,856	2.909	1.600	370,744	.434	100,564	.375	86,893	.150	34,757	.120	27,806	.230	53,295
Overlaps with Jersey																
10	3,040	74,462	790,675	2.450	1.600	48,634	.102	3,109	.375	11,399	.079	2,386	.120	3,648	.174	5,286
Overlaps with Greene, Jersey and Morgan																
12	1,984	60,254	1,356,750	3.037	2.200	43,645	—	—	.375	7,439	.242	4,805	.120	2,381	.100	1,984
Overlaps with Montgomery																
MADISON COUNTY																
Elementary School Districts																
13	40,859	1,190,211	1,189,860	2.913	1.606	656,230	.568	232,036	.487	198,859	.122	50,011	.049	19,939	.081	33,136
14/15	141	1,926	124,000	1.366	.920	1,297	—	—	.250	353	.081	114	.115	162	—	—
Overlaps with Clinton																
15	81,685	1,684,346	1,729,550	2.062	1.180	963,884	.465	379,836	.250	204,213	.068	55,301	.037	30,223	.062	50,889
21	296	4,635	140,000	1.564	.920	2,726	—	—	.250	741	.134	397	.120	356	.140	415
Overlaps with Clinton																
Unit School Districts																
1	128,209	4,286,027	4,336,760	3.343	2.250	2,884,703	.228	292,317	.575	737,202	.136	175,262	.055	70,130	.099	126,413
2	50,308	1,497,164	1,918,908	2.976	1.750	880,389	.392	197,207	.375	188,655	.159	80,090	.120	60,369	.180	90,454
3	20,314	723,779	924,550	3.563	2.650	538,315	.193	39,205	.375	76,177	.138	28,033	.120	24,376	.087	17,673
4	5,058	190,282	219,695	3.762	1.600	80,928	.895	45,254	.375	18,967	.346	17,501	.120	6,070	.426	21,562
5	72,211	1,987,252	2,760,628	2.752	1.600	1,155,379	.391	282,346	.375	270,792	.089	64,557	.120	86,653	.177	127,525
Overlaps with Bond and Montgomery																
6	5,943	174,773	950,541	2.941	1.700	101,025	.351	20,847	.375	22,285	.189	11,244	.120	7,131	.206	12,241
Overlaps with Macoupin																
7	141,008	4,454,443	4,819,946	3.159	2.150	3,031,672	.167	235,484	.415	585,183	.128	180,349	.160	225,613	.139	196,142
8	38,263	1,320,069	1,594,955	3.450	1.800	688,732	.673	257,509	.375	143,486	.235	90,109	.120	45,915	.247	94,318
8	203	7,319	671,184	3.600	1.956	3,976	.391	795	.375	762	.350	712	.120	244	.408	830
Overlaps with Macoupin																
9	247,210	9,344,521	9,429,875	3.780	2.550	6,303,844	.372	919,619	.375	927,036	.263	650,161	.120	296,651	.100	247,210
10	107,760	3,490,337	4,706,983	3.239	1.800	1,939,675	.515	555,178	.375	404,099	.235	252,696	.120	129,312	.194	209,377
Overlaps with St. Clair																
11	240,985	7,863,353	8,132,674	3.263	2.150	5,181,185	.132	317,619	.525	1,265,173	.194	467,994	.120	289,182	.142	342,200
Overlaps with Jersey																
12	22,523	672,085	671,846	2.984	1.477	332,619	.567	127,705	.346	77,974	.378	85,092	.111	24,955	.105	23,740
16	3,880	120,520	149,440	3.106	2.040	79,157	.431	16,712	.375	14,551	.039	1,502	.120	4,656	.101	3,942
High School Districts																
14	122,544	1,727,866	1,726,925	1.410	.886	1,085,737	.074	90,682	.241	295,330	.044	53,919	.048	59,434	.117	142,764
71	437	8,030	1,275,538	1.836	.920	4,024	.456	1,994	.250	1,093	.025	109	.120	525	.065	285
Overlaps with Bond and Clinton																
MARION COUNTY																
Elementary School Districts																
1	8,982	172,096	202,313	1.916	1.110	99,701	.066	5,928	.250	22,455	.156	14,012	.150	13,473	.184	16,527
Overlaps with Jefferson																
2	4,557	143,722	154,249	3.154	1.500	68,352	.810	36,910	.250	11,392	.265	12,076	.120	5,468	.209	9,524
Overlaps with Jefferson																
7	8,242	155,443	271,000	1.886	1.220	100,552	—	—	.250	20,605	.146	12,033	.150	12,363	.120	9,890
10	11,718	221,011	248,385	1.886	1.250	146,482	.068	7,969	.250	29,296	.104	12,187	.120	14,062	.094	11,015
99	45	676	82,500	1.510	.920	412	—	—	.250	112	.123	55	.120	54	.097	43
Overlaps with Jefferson																
111	34,928	873,893	1,177,130	2.502	1.220	426,119	.671	234,365	.250	87,319	.129	45,057	.120	41,913	.112	39,120

TABLE 10 — continued

District	Valuation (thousands of dollars)	Total Extension	Total Levy	Total Rate %	Rate and Extension Breakdown: Education Rate %	Education Extension	Bonds & Interest Rate %	Bonds & Interest Extension	Building Rate %	Building Extension	I.M.R.F. Rate %	I.M.R.F. Extension	Transportation Rate %	Transportation Extension	Other Funds Rate %	Other Funds Extension
MARION COUNTY — concluded																
Elementary School Districts — concluded																
122	5,069	93,873	100,107	1.852	.920	46,633	.384	19,464	.250	12,672	.178	9,022	.120	6,082	—	—
133	4,621	106,753	114,357	2.310	1.270	58,691	.495	22,875	.250	11,553	.120	5,546	.120	5,546	.055	2,542
135	52,776	1,269,787	1,439,455	2.406	1.270	670,253	.521	274,962	.250	131,940	.108	56,998	.113	59,637	.144	75,997
Overlaps with Clinton, Jefferson and Washington																
186	77	1,813	94,440	2.354	1.500	1,156	.277	213	.212	163	.114	88	.120	92	.131	101
Overlaps with Clinton and Washington																
Unit School Districts																
100	18,430	549,226	823,500	2.980	2.250	414,684	—	—	.375	69,114	.049	9,031	.120	22,117	.186	34,280
Overlaps with Clinton and Fayette																
206	1,944	60,447	642,268	3.110	1.900	36,929	.270	5,248	.500	9,718	.185	3,596	.120	2,332	.135	2,624
Overlaps with Clay and Fayette																
301	14,636	522,799	627,298	3.572	2.000	292,721	.730	106,843	.375	54,885	.269	39,371	.120	17,563	.078	11,416
501	7,306	248,842	398,560	3.406	2.400	175,344	.033	2,411	.525	38,356	.225	16,439	.120	8,767	.103	7,525
Overlaps with Clinton																
High School Districts																
200	60,367	856,002	1,221,190	1.418	.879	530,625	.132	79,684	.232	140,051	.070	42,257	.105	63,385	—	—
Overlaps with Clinton, Jefferson and Washington																
600	65,786	894,696	892,825	1.360	.910	598,657	.174	114,469	.117	76,970	.049	32,235	.110	72,365	—	—
Overlaps with Jefferson																
700	4,861	99,175	102,310	2.040	1.170	56,880	.438	21,293	.250	12,154	.062	3,014	.120	5,834	—	—
MARSHALL COUNTY																
Elementary School Districts																
25	170	2,474	229,100	1.458	1.093	1,855	—	—	.210	356	.039	67	.054	91	.062	105
Overlaps with LaSalle																
35	33,941	690,353	862,777	2.034	1.370	464,984	.189	64,217	.250	84,853	.069	23,317	.090	30,445	.066	22,537
Overlaps with Bureau																
45	44	665	166,873	1.516	.920	404	.123	54	.250	110	.053	23	.120	52	.050	22
Overlaps with Stark																
Unit School Districts																
1	11,894	339,898	789,000	2.858	2.200	261,661	—	—	.375	44,601	.057	6,708	.120	14,273	.106	12,655
Overlaps with LaSalle and Livingston																
1	5,133	148,913	1,074,850	2.901	2.000	102,663	.234	12,011	.375	19,249	.072	3,696	.120	6,160	.100	5,134
Overlaps with Bureau and Stark																
2	17,443	616,451	710,207	3.534	2.350	409,921	—	—	.525	91,578	.144	25,171	.120	20,932	.395	68,849
3	19,089	645,204	785,299	3.380	1.800	343,600	.663	126,521	.495	94,490	.072	13,782	.200	38,178	.150	28,633
4	28,189	1,015,158	1,126,285	3.602	1.965	553,914	.459	129,206	.750	211,417	.090	25,455	.200	56,378	.138	38,788
21	8,904	262,580	878,781	2.950	2.000	178,078	.219	19,495	.375	33,362	.101	8,948	.120	10,675	.135	12,022
Overlaps with Woodford																
108	1,937	49,390	1,040,375	2.549	1.600	30,997	.257	4,983	.375	7,265	.057	1,116	.120	2,325	.140	2,704
Overlaps with LaSalle, Livingston and Woodford																
321	36	1,242	2,196,376	3.438	1.800	650	.702	254	.495	179	.072	26	.200	72	.169	61
Overlaps with Peoria																
326	534	18,366	1,642,406	3.442	2.420	12,913	.283	1,508	.375	2,001	.087	465	.200	1,067	.077	412
Overlaps with Peoria																
535	646	16,331	2,562,225	2.530	1.600	10,328	.364	2,353	.375	2,421	.058	373	.120	775	.013	81
Overlaps with LaSalle and Putnam																
High School Districts																
20	33,941	403,516	524,500	1.189	.816	276,984	—	—	.249	84,615	.024	8,078	.055	18,464	.045	15,375
Overlaps with Bureau and Putnam																
71	44	707	453,000	1.611	1.243	545	—	—	.267	117	.018	8	.036	16	.047	21
Overlaps with Stark																
400	170	2,482	230,700	1.462	1.093	1,855	—	—	.190	323	.022	38	.095	161	.062	105
Overlaps with LaSalle																
MASON COUNTY																
Unit School Districts																
22	53	2,037	774,669	3.839	2.270	1,205	.676	358	.575	305	.067	36	.120	64	.131	69
Overlaps with Logan and Menard																
121	19,724	629,401	632,270	3.191	1.932	380,981	.524	103,372	.466	92,011	.079	15,503	.120	23,668	.070	13,866
122	9,195	271,161	544,000	2.949	2.150	197,693	—	—	.500	45,975	.053	4,855	.120	11,034	.126	11,604
Overlaps with Logan and Tazewell																
123	30,657	780,926	968,268	2.547	1.600	490,512	.262	80,291	.375	114,964	.107	33,018	.120	36,788	.083	25,353
124	24,516	707,732	1,111,678	2.887	1.600	392,258	.575	140,919	.375	91,936	.139	34,102	.120	29,419	.078	19,098
Overlaps with Tazewell																
125	16,466	582,818	672,363	3.540	2.350	386,943	.062	10,258	.575	94,677	.134	22,015	.320	52,690	.099	16,235
126	74,707	1,843,775	2,048,587	2.468	1.600	1,195,316	.296	220,909	.351	262,521	.047	35,038	.120	89,649	.054	40,342
MASSAC COUNTY																
Elementary School Districts																
17	48,962	780,996	785,880	1.595	.920	450,452	.190	93,028	.250	122,406	.052	25,460	.120	58,755	.063	30,895
64	31	565	101,800	1.810	.920	287	.302	94	.250	78	.152	47	.120	38	.066	21
Overlaps with Johnson and Union																
Unit School Districts																
1	49,822	1,759,945	2,196,358	3.533	2.070	1,031,305	.445	221,706	.500	249,107	.251	125,052	.120	59,786	.147	72,989
100	653	21,555	302,700	3.300	1.880	12,280	.400	2,613	.360	2,351	.285	1,861	.120	784	.255	1,666
Overlaps with Alexander, Johnson and Pulaski																
High School Districts																
13-3	758	13,899	568,450	1.835	.920	6,970	.349	2,639	.250	1,894	.176	1,335	.120	909	.020	152
Overlaps with Johnson, Union and Williamson																
21	48,236	775,485	851,509	1.608	.920	443,768	.300	144,707	.250	120,589	.035	17,124	.038	18,088	.065	31,209
MENARD COUNTY																
Unit School Districts																
8	523	15,105	1,414,356	2.889	1.850	9,673	.267	1,398	.375	1,961	.038	200	.200	1,046	.159	827
Overlaps with Morgan and Sangamon																
15	345	10,338	1,002,049	2.999	1.614	5,565	.678	2,337	.375	1,293	.101	347	.120	414	.111	382
Overlaps with Logan and Sangamon																
22	1,788	68,649	774,669	3.839	2.270	40,593	.676	12,080	.575	10,282	.067	1,204	.120	2,146	.131	2,344
Overlaps with Logan and Mason																
23	14	411	2,190,825	2.923	1.990	280	.124	17	.500	70	.062	9	.120	17	.127	18
Overlaps with DeWitt, Logan, Macon and Sangamon																
200	22,093	701,419	768,924	3.175	2.100	463,945	.373	82,450	.375	82,848	.071	15,553	.120	26,511	.136	30,112
Overlaps with Logan																

TABLE 10 — continued

District	Valuation (thousands of dollars)	Total Extension	Total Levy	Total Rate %	Education Rate %	Education Extension	Bonds & Interest Rate %	Bonds & Interest Extension	Building Rate %	Building Extension	I.M.R.F. Rate %	I.M.R.F. Extension	Transportation Rate %	Transportation Extension	Other Funds Rate %	Other Funds Extension
MENARD COUNTY — concluded																
Unit School Districts — concluded																
202	48,304	1,637,035	1,748,223	3.389	2.000	966,087	.633	305,767	.375	181,141	.080	38,644	.120	57,965	.181	87,431
Overlaps with Cass and Sangamon																
212	559	15,907	565,831	2.848	2.000	11,171	.099	553	.500	2,793	.056	313	.120	670	.073	407
Overlaps with Cass, Morgan and Sangamon																
213	17,037	572,184	980,704	3.358	2.100	357,785	.623	106,245	.375	63,890	.098	16,731	.120	20,445	.042	7,088
Overlaps with Logan and Sangamon																
MERCER COUNTY																
Unit School Districts																
200	15,889	481,581	907,424	3.031	1.600	254,217	.732	116,304	.375	59,582	.204	32,412	.120	19,066	—	—
Overlaps with Rock Island																
201	53,956	1,421,591	1,557,444	2.635	1.600	863,303	.259	139,909	.375	202,337	.085	45,863	.120	64,748	.196	105,431
Overlaps with Henderson																
202	18,601	582,396	610,276	3.131	1.600	297,615	.626	116,442	.375	69,754	.162	30,134	.120	22,321	.248	46,130
203	28,880	925,039	1,141,423	3.203	1.600	462,086	.786	227,000	.375	108,302	.096	27,725	.120	34,657	.226	65,269
Overlaps with Henderson and Rock Island																
225k	476	15,055	1,000,215	3.160	2.100	10,005	.286	1,362	.375	1,787	.055	262	.200	953	.144	686
Overlaps with Henry and Knox																
225W	114	4,005	1,021,656	3.505	2.000	2,285	.847	968	.375	429	.113	129	.120	137	.050	57
Overlaps with Henderson and Warren																
300	1,639	47,285	1,366,231	2.885	1.628	26,683	.388	6,359	.330	5,409	.208	3,409	.176	2,885	.155	2,540
Overlaps with Rock Island																
400	13,672	417,825	872,600	3.056	2.100	287,118	.211	28,849	.475	64,943	.100	13,672	.120	16,407	.050	6,836
Overlaps with Knox and Warren																
MONROE COUNTY																
Unit School Districts																
3	22,898	589,640	584,413	2.575	1.500	343,475	.369	84,496	.351	80,374	.141	32,292	.120	27,478	.094	21,525
4	25,566	828,384	1,062,216	3.240	1.600	409,078	.354	90,509	.575	147,013	.135	34,516	.120	30,681	.456	116,587
Overlaps with St. Clair																
5	49,252	1,303,260	1,340,450	2.646	1.600	788,063	.310	152,687	.375	184,702	.129	63,538	.120	59,105	.112	55,165
Overlaps with St. Clair																
60	1,024	30,325	710,500	2.961	2.000	20,483	.182	1,866	.375	3,841	.125	1,275	.120	1,229	.159	1,631
Overlaps with St. Clair																
132	5,807	126,298	2,172,006	2.175	1.525	88,554	.124	7,200	.355	20,614	.041	2,381	.120	6,968	.010	581
Overlaps with Randolph and St. Clair																
MONTGOMERY COUNTY																
Unit School Districts																
1	1,350	32,846	915,005	2.433	1.600	21,604	.195	2,628	.375	5,064	.073	984	.120	1,620	.070	946
Overlaps with Christian																
2	36,944	1,190,044	1,418,776	3.221	2.200	812,771	.382	141,016	.375	138,540	.094	34,912	.120	44,333	.050	18,472
Overlaps with Christian and Macoupin																
2A	534	13,841	1,501,138	2.592	1.600	8,544	.247	1,318	.375	2,002	.114	609	.120	641	.136	727
Overlaps with Bond																
3	93,320	3,300,724	3,813,389	3.537	2.400	2,239,679	.452	421,711	.375	349,949	.067	62,991	.120	111,984	.123	114,410
Overlaps with Bond																
3A	28	810	845,268	2.849	1.650	469	.374	106	.375	107	.155	44	.120	34	.175	50
Overlaps with Macoupin																
4	1,608	49,267	1,054,640	3.064	1.800	28,943	.419	6,737	.375	6,030	.163	2,621	.120	1,929	.187	3,007
Overlaps with Macoupin and Sangamon																
5	3,234	102,370	640,810	3.165	1.600	51,751	.522	16,884	.375	12,129	.310	10,027	.120	3,881	.238	7,698
Overlaps with Macoupin																
5A	99	2,712	2,760,628	2.753	1.600	1,576	.391	385	.375	370	.090	89	.120	118	.177	174
Overlaps with Bond and Madison																
8	1,529	40,332	1,754,332	2.638	1.600	24,461	.350	5,348	.375	5,733	.104	1,592	.120	1,835	.089	1,363
Overlaps with Christian and Shelby																
11	1,998	51,023	1,626,688	2.553	1.523	30,437	.515	10,290	.375	7,494	.049	975	.091	1,827	—	—
Overlaps with Christian and Sangamon																
12	38,916	1,181,968	1,356,750	3.037	2.200	856,160	—	—	.375	145,936	.242	94,256	.120	46,700	.100	38,916
Overlaps with Macoupin																
13	269	10,775	545,287	3.999	2.200	5,927	.869	2,342	.525	1,414	.065	175	.200	539	.140	378
Overlaps with Sangamon																
22	30,373	866,552	1,193,000	2.853	2.200	668,214	—	—	.375	113,900	.029	8,808	.120	36,448	.129	39,182
Overlaps with Christian and Fayette																
66	4,915	144,617	149,125	2.942	2.042	100,352	.142	6,979	.375	18,432	.173	8,533	.120	5,898	.090	4,423
203	1,377	36,581	1,519,531	2.656	1.600	22,037	.185	2,548	.375	5,165	.204	2,810	.120	1,653	.172	2,368
Overlaps with Fayette																
204	265	7,336	522,113	2.773	1.600	4,233	.255	675	.375	992	.204	540	.120	317	.219	579
Overlaps with Fayette and Shelby																
MORGAN COUNTY																
Unit School Districts																
1	30,179	708,302	933,000	2.347	1.600	482,859	—	—	.375	113,170	.089	26,829	.120	36,221	.163	49,223
Overlaps with Greene and Macoupin																
1	72	1,836	671,750	2.536	1.600	1,159	.075	54	.435	315	.116	84	.120	87	.190	137
Overlaps with Scott																
2	13	498	562,615	3.742	1.600	213	.801	106	.750	100	.199	26	.120	16	.272	37
Overlaps with Scott																
6	12,868	367,815	758,805	2.858	2.000	257,356	.176	22,726	.375	48,254	.073	9,342	.120	15,442	.114	14,695
Overlaps with Macoupin and Sangamon																
8	472	13,624	1,414,356	2.889	1.850	8,725	.267	1,260	.375	1,769	.038	180	.200	943	.159	747
Overlaps with Menard and Sangamon																
10	46	1,134	790,675	2.450	1.600	741	.102	47	.375	174	.079	36	.120	56	.174	80
Overlaps with Greene, Jersey and Macoupin																
11	30,922	771,983	947,466	2.497	1.600	494,757	.184	56,840	.375	115,959	.055	16,978	.120	37,107	.163	50,342
Overlaps with Brown, Cass and Pike																
16	1,851	49,855	1,113,650	2.694	1.600	29,610	.373	6,907	.375	6,940	.072	1,331	.120	2,221	.154	2,846
Overlaps with Sangamon																
27	15,006	470,994	721,969	3.139	1.950	292,621	.278	41,724	.500	75,031	.098	14,618	.200	30,012	.113	16,988
Overlaps with Cass and Scott																
64	341	8,996	581,765	2.640	1.600	5,452	.441	1,502	.375	1,278	.061	207	.118	405	.045	152
Overlaps with Cass																
117	155,899	5,099,615	5,101,863	3.271	2.052	3,198,260	.380	591,646	.497	774,660	.112	174,922	.119	185,987	.111	174,140
212	6,730	191,530	565,831	2.846	2.000	134,593	.098	6,599	.500	33,648	.055	3,721	.120	8,076	.073	4,893
Overlaps with Cass, Menard and Sangamon																

TABLE 10 — continued

District	Valuation (thousands of dollars)	Total Extension	Total Levy	Total Rate %	Rate and Extension Breakdown: Education Rate %	Education Extension	Bonds & Interest Rate %	Bonds & Interest Extension	Building Rate %	Building Extension	I.M.R.F. Rate %	I.M.R.F. Extension	Transportation Rate %	Transportation Extension	Other Funds Rate %	Other Funds Extension
MOULTRIE COUNTY																
Unit School Districts																
1	6,312	196,670	838,720	3.116	2.000	126,248	.182	11,489	.600	37,875	.080	5,031	.120	7,575	.134	8,452
Overlaps with Shelby																
2	376	9,002	515,210	2.392	1.600	6,022	.238	894	.375	1,412	.033	125	.120	452	.026	97
Overlaps with Shelby																
2	4	100	4,300,361	2.449	1.600	65	015	1	.375	15	.155	6	.120	5	.184	8
Overlaps with Coles and Cumberland																
3	2,405	71,881	1,805,137	2.989	1.980	47,622	.411	9,883	.375	9,020	.103	2,470	.120	2,886	—	—
Overlaps with Macon																
39	4,387	109,264	941,030	2.491	1.600	70,193	.244	10,713	.375	16,452	.049	2,123	.200	8,774	.023	1,009
Overlaps with Champaign, Douglas and Piatt																
100	263	7,098	1,067,000	2.695	2.000	5,267	—	—	.375	987	.059	155	.120	316	.141	373
Overlaps with Macon and Piatt																
300	49,883	1,132,345	1,139,000	2.270	1.594	795,285	—	—	.374	186,413	.068	33,821	.119	59,660	.115	57,166
Overlaps with Coles and Shelby																
301	19,995	529,400	759,888	2.648	1.800	359,905	.099	19,695	.375	74,980	.109	21,854	.120	23,994	.145	28,972
Overlaps with Macon and Shelby																
303	25,738	692,263	696,528	2.690	1.842	474,008	.227	58,527	.373	96,001	.015	3,990	.120	30,885	.113	28,852
305	19,404	467,249	952,000	2.408	1.738	337,281	—	—	.354	68,729	.076	14,728	.170	32,890	.070	13,621
Overlaps with Coles and Douglas																
OGLE COUNTY																
Elementary School Districts																
144	9,280	205,811	221,000	2.218	1.670	154,975	—	—	.250	23,200	.054	5,002	.120	11,136	.124	11,498
161	6,603	130,120	170,715	1.971	1.320	87,160	.107	7,052	.250	16,508	.088	5,824	.120	7,924	.086	5,652
Overlaps with DeKalb and Lee																
231	69,829	1,428,569	1,632,925	2.046	1.440	1,005,543	.089	61,869	.290	202,505	.094	65,500	.083	58,238	.050	34,914
Overlaps with Lee																
269	7,413	148,052	230,025	1.997	1.280	94,881	.050	3,699	.400	29,651	.066	4,922	.120	8,895	.081	6,004
Overlaps with DeKalb																
Unit School Districts																
170	7,267	230,502	6,332,970	3.172	2.450	178,030	—	—	.375	27,250	.091	6,634	.120	8,720	.136	9,868
Overlaps with Lee																
220	43,760	1,433,503	1,433,318	3.276	2.131	932,403	.535	234,118	.360	157,537	.069	30,020	.115	50,412	.066	29,013
221	19,383	551,340	821,354	2.845	1.906	369,337	.282	54,640	.416	80,593	.121	23,511	.120	23,259	—	—
Overlaps with Stephenson																
222	32,171	940,786	992,006	2.924	2.100	675,598	.195	62,637	.375	120,642	.069	22,359	.120	38,606	.065	20,944
Overlaps with Lee and Whiteside																
223	32,556	1,207,293	1,268,761	3.708	1.988	647,271	.842	274,216	.500	**162,778**	.163	53,163	.120	39,067	.095	30,798
Overlaps with Winnebago																
226	132,162	2,879,016	2,878,575	2.178	1.513	2,000,007	.049	65,288	.369	487,546	.026	35,023	.151	200,093	.070	91,059
261	23,019	896,878	964,069	3.896	2.800	644,540	.379	87,358	.375	86,322	.065	15,009	.120	27,623	.157	36,026
270	12,124	395,204	410,650	3.260	1.950	236,410	.499	60,533	.375	45,463	.185	22,368	.120	14,548	.131	15,882
Overlaps with Stephenson																
271	1,000	30,172	1,023,000	3.017	2.260	22,601	—	—	.375	3,750	.074	739	.120	1,200	.188	1,882
Overlaps with DeKalb and Lee																
275	3,479	109,953	756,400	3.160	2.400	83,501	—	—	.375	13,047	.071	2,491	.120	4,175	.194	6,739
Overlaps with Lee																
303	1,340	41,697	436,882	3.112	2.000	26,798	—	—	.750	10,049	.080	1,072	.200	2,680	.082	1,098
Overlaps with Carroll and Stephenson																
426	587	18,358	821,050	3.127	2.000	11,742	.351	2,061	.375	2,202	.067	392	.200	1,174	.134	787
Overlaps with Boone, DeKalb and Winnebago																
High School District																
212	93,125	1,768,443	2,252,856	1.899	1.300	1,210,625	.122	113,333	.250	232,812	.058	54,199	.099	92,566	.070	64,908
Overlaps with DeKalb and Lee																
PEORIA COUNTY																
Elementary School Districts																
62	15,163	294,770	325,359	1.944	1.300	197,120	.194	29,447	.250	37,907	.073	11,069	.120	18,196	.007	1,031
63	6,465	148,237	158,625	2.293	1.460	94,385	.095	6,142	.250	16,162	.186	12,024	.120	7,758	.182	11,766
66	24,087	581,711	590,272	2.415	1.900	457,661	—	—	.250	60,218	.075	18,114	.075	18,114	.115	27,604
68	13,221	257,408	270,600	1.947	1.460	193,023	—	—	.250	33,052	.137	18,113	—	—	.100	13,220
69	8,694	160,227	179,406	1.843	1.170	101,718	.189	16,449	.250	21,734	.060	5,216	.035	3,008	.139	12,102
70	17,558	302,165	311,687	1.721	.960	168,552	.253	44,350	.250	43,894	.074	13,010	.120	21,069	.064	11,290
152	6,862	163,251	164,818	2.379	1.095	75,141	.782	53,703	.250	17,155	.088	6,011	.120	8,235	.044	3,006
316	6,684	144,439	159,263	2.161	1.273	85,086	.203	13,568	.250	16,710	.075	5,013	.200	13,368	.160	10,694
328	54,118	575,820	573,513	1.064	.555	300,357	.240	129,884	.234	126,637	—	—	.033	17,859	.002	1,083
Unit School Districts																
150	687,413	23,798,264	25,092,792	3.462	2.180	14,985,613	.096	659,917	.375	2,577,800	.175	1,204,348	.120	824,896	.516	3,545,690
210	642	18,895	638,041	2.943	2.200	14,124	—	—	.375	2,408	.081	520	.120	771	.167	1,072
Overlaps with Knox and Stark																
309	28,236	827,611	1,138,114	2.931	2.050	578,848	.198	55,908	.375	105,887	.078	22,024	.120	33,884	.110	31,060
321	126,309	3,929,467	5,796,376	3.111	2.000	2,526,176	.342	431,724	.375	473,658	.150	189,968	.120	151,571	.124	156,370
Overlaps with Marshall																
322	29,297	876,845	907,488	2.993	2.000	585,931	.295	86,307	.375	109,862	.119	34,951	.120	35,156	.084	24,638
Overlaps with Knox																
323	84,196	2,679,945	2,708,910	3.183	2.000	1,683,911	.508	428,135	.375	315,733	.060	50,517	.119	100,193	.121	101,456
324	29,306	824,096	1,398,612	2.812	2.000	586,128	.107	31,358	.375	109,899	.085	24,910	.200	58,613	.045	13,188
Overlaps with Fulton and Knox																
325	55,023	1,974,786	1,969,831	3.589	2.550	1,403,094	.374	205,512	.346	190,381	.100	55,298	.110	60,250	.109	60,251
326	42,976	1,465,896	1,642,406	3.411	2.420	1,040,008	.241	103,614	.375	161,158	.093	39,753	.200	85,951	.082	35,412
Overlaps with Marshall																
327	69,593	1,963,927	1,989,726	2.822	**1.818**	1,265,069	.395	274,755	.344	239,193	.050	34,797	.120	83,512	.095	66,601
Overlaps with Fulton																
High School District																
310	152,852	2,378,374	2,426,887	1.556	.960	1,467,377	.122	185,562	.250	382,130	.041	63,128	.070	107,149	.113	173,028
PERRY COUNTY																
Elementary School Districts																
1	8	164	211,028	1.973	1.040	87	.133	11	.350	29	.150	13	.150	12	.150	12
Overlaps with Washington																
5	3,701	100,887	120,070	2.726	1.500	55,513	.520	19,245	.350	12,953	.056	2,073	.200	7,402	.100	3,701
15	93	1,556	263,988	1.675	.920	854	.373	347	.250	232	.012	11	.120	112	—	—
Overlaps with Jefferson and Washington																
50	34,725	576,092	612,864	1.659	.920	319,472	.153	53,130	.250	86,813	.056	19,446	.120	41,670	.160	55,561
204	12,230	235,551	235,300	1.926	1.350	165,106	—	—	.315	38,525	.066	8,072	.180	22,014	.015	1,834
211	4,823	101,770	103,650	2.110	1.660	80,066	—	—	.250	12,058	.010	482	.120	5,788	.070	3,376
212	5,069	112,277	223,820	2.215	1.500	76,034	.165	8,364	.350	17,741	—	—	.200	10,138	—	—

TABLE 10 — continued

District	Valuation (thousands of dollars)	Total Extension	Total Levy	Total Rate %	Education Rate %	Education Extension	Bonds & Interest Rate %	Bonds & Interest Extension	Building Rate %	Building Extension	I.M.R.F. Rate %	I.M.R.F. Extension	Transportation Rate %	Transportation Extension	Other Funds Rate %	Other Funds Extension
					Rate and Extension Breakdown											
PERRY COUNTY — concluded																
Unit School Districts																
1	926	24,801	366,629	2.677	1.350	12,507	.322	2,983	.350	3,243	.255	2,363	.250	2,316	.150	1,389
Overlaps with Randolph																
176	19,290	524,329	1,049,882	2.718	1.600	308,645	.390	75,273	.375	72,339	.102	19,589	.120	23,148	.131	25,335
Overlaps with Jackson and Randolph																
300	45,329	1,250,164	1,263,600	2.758	2.000	906,573	—	—	.450	203,979	.138	62,554	.120	54,394	.050	22,664
High School Districts																
101	51,925	727,985	730,000	1.402	.900	467,323	—	—	.240	124,619	.048	24,924	.116	60,233	.098	50,886
102	8,725	174,933	190,538	2.005	1.380	120,403	.075	6,544	.250	21,812	.080	6,980	.120	10,470	.100	8,724
Overlaps with Washington																
PIATT COUNTY																
Unit School Districts																
3	5	175	1,915,634	3.576	1.600	78	1.077	53	.500	24	.099	5	.200	10	.100	5
Overlaps with Champaign																
5	30,356	752,975	867,217	2.481	1.600	485,693	.204	61,774	.375	113,834	.052	15,785	.200	60,711	.050	15,178
Overlaps with Champaign																
17	23,975	703,995	1,761,000	2.936	2.100	503,470	—	—	.500	119,874	.063	15,032	.200	47,950	.073	17,669
Overlaps with DeWitt and McLean																
25	172,034	3,399,899	3,580,000	1.976	1.415	2,434,412	—	—	.375	645,126	.036	61,657	.100	172,687	.050	86,017
Overlaps with Champaign and DeWitt																
39	17,942	446,851	941,030	2.491	1.600	287,064	.244	43,813	.375	67,281	.049	8,684	.200	35,883	.023	4,126
Overlaps with Champaign, Douglas and Moultrie																
57	15,402	408,762	930,388	2.654	2.000	308,035	.132	20,238	.340	52,427	.053	8,209	.120	18,482	.009	1,371
Overlaps with DeWitt																
100	20,360	548,201	1,067,000	2.693	2.000	407,191	—	—	.375	76,348	.058	11,686	.120	24,431	.140	28,545
Overlaps with Macon and Moultrie																
PIKE COUNTY																
Elementary School District																
57	7,532	136,632	195,134	1.814	1.000	75,321	.280	21,090	.250	18,830	.050	3,766	.120	9,038	.114	8,587
Unit School Districts																
1	11,675	333,089	363,465	2.853	1.600	186,801	.400	46,700	.375	43,781	.130	15,178	.120	14,010	.228	26,619
Overlaps with Adams																
2	22,050	643,650	675,662	2.919	2.100	463,057	—	—	.375	82,689	.057	12,569	.200	44,101	.187	41,234
3	15,222	510,855	625,209	3.356	2.056	312,967	.235	35,772	.666	101,379	.124	18,876	.196	29,805	.079	12,056
Overlaps with Calhoun																
4	11,767	339,941	448,100	2.889	1.800	211,801	—	—	.575	67,659	.080	9,413	.200	23,534	.234	27,534
10	53,985	1,373,939	1,504,013	2.545	1.600	863,767	.178	96,103	.375	202,446	.094	50,746	.120	64,783	.178	96,094
Overlaps with Calhoun																
11	4,487	113,200	947,466	2.523	1.600	71,788	.202	9,063	.375	16,825	.060	2,710	.120	5,384	.166	7,430
Overlaps with Brown, Cass and Morgan																
High School District																
172	7,532	189,356	217,434	2.514	1.670	125,785	.280	21,090	.250	18,830	.050	3,766	.200	15,064	.064	4,821
POPE COUNTY																
Unit School District																
1	14,321	400,990	448,250	2.800	1.500	214,816	.250	35,803	.350	50,124	.280	40,099	.120	17,185	.300	42,963
PULASKI COUNTY																
Unit School Districts																
5	167	7,123	274,612	4.257	2.000	3,346	.193	323	.330	553	.380	636	.120	201	1.234	2,064
Overlaps with Alexander																
100	9,038	278,362	302,700	3.080	1.880	169,909	.180	16,268	.360	32,536	.285	25,758	.120	10,845	.255	23,046
Overlaps with Alexander, Johnson and Massac																
101	11,234	335,911	326,000	2.990	1.250	140,431	.550	61,790	.240	26,963	.320	35,950	.120	13,481	.510	57,296
Overlaps with Alexander																
PUTNAM COUNTY																
Elementary School District																
534	10,757	163,244	202,770	1.518	.920	98,962	.150	16,070	.250	26,892	.014	1,517	.120	12,908	.064	6,895
Overlaps with Bureau																
Unit School Districts																
300	195	7,266	660,410	3.729	2.200	4,287	.703	1,369	.500	974	.077	151	.120	234	.129	251
Overlaps with Bureau																
535	99,626	2,520,436	2,562,225	2.530	1.600	1,594,015	.364	363,136	.375	373,597	.058	57,584	.120	119,551	.013	12,553
Overlaps with LaSalle and Marshall																
High School District																
20	10,757	127,886	524,500	1.189	.816	87,785	—	—	.249	26,816	.024	2,560	.055	5,852	.045	4,873
Overlaps with Bureau and Marshall																
RANDOLPH COUNTY																
Elementary School Districts																
124	2,116	35,554	47,600	1.680	.920	19,470	—	—	.250	5,291	.113	2,391	.120	2,540	.277	5,862
134	6,218	114,595	126,190	1.843	.920	57,204	.292	18,156	.250	15,545	.113	7,026	.116	7,213	.152	9,451
Unit School Districts																
1	6,181	176,899	366,629	2.862	1.610	99,513	.334	20,644	.375	23,179	.253	15,638	.120	7,417	.170	10,508
Overlaps with Perry																
132	98,415	2,033,253	2,172,006	2.066	1.439	1,416,191	.122	120.066	.336	330,674	.039	38,382	.120	118,098	.010	9,842
Overlaps with Monroe and St. Clair																
138	16,788	594,131	738,398	3.539	2.150	360,944	.525	88,138	.500	83,940	.104	17,460	.200	33,576	.060	10,073
139	26,939	734,087	963,506	2.725	1.600	431,024	.228	61,421	.375	101,021	.111	29,902	.200	53,878	.211	56,841
140	55,833	1,577,285	1,862,900	2.825	1.600	893,330	.442	246,782	.375	209,374	.134	74,816	.120	67,000	.154	85,983
176	6,200	168,523	1,049,883	2.718	1.600	99,201	.390	24,193	.375	23,250	.102	6,296	.120	7,440	.131	8,143
Overlaps with Jackson and Perry																
Non-High School District																
	8,334	74,507	74,500	.894	.804	67,006	—	—	—	—	—	—	.090	7,501	—	—
RICHLAND COUNTY																
Unit School Districts																
1ER	70,686	1,770,684	1,763,016	2.505	1.520	1,074,427	.331	233,971	.356	251,642	.115	81,289	.115	81,289	.068	48,066
Overlaps with Wayne																

TABLE 10 — continued

District	Valuation (thousands of dollars)	Total Extension	Total Levy	Total Rate %	Rate and Extension Breakdown: Education Rate %	Education Extension	Bonds & Interest Rate %	Bonds & Interest Extension	Building Rate %	Building Extension	I.M.R.F. Rate %	I.M.R.F. Extension	Transportation Rate %	Transportation Extension	Other Funds Rate %	Other Funds Extension
RICHLAND COUNTY — concluded																
Unit School Districts — concluded																
1	126	3,376	960,818	2.675	1.600	2,019	.341	430	.375	473	.114	144	.120	152	.125	158
Overlaps with Edwards, Wabash and Wayne																
1	597	15,940	3,855,660	2.671	2.000	11,936	.025	149	.375	2,238	.076	454	.120	716	.075	447
Overlaps with Clay, Cumberland, Effingham and Jasper																
2	14,716	465,919	635,100	3.166	1.900	279,610	.465	68,431	.375	55,186	.160	23,546	.120	17,660	.146	21,486
Overlaps with Clay and Wayne																
10	55	1,416	488,000	2.590	1.800	984	.177	97	.375	205	.118	64	.120	66	—	—
Overlaps with Clay and Wayne																
ROCK ISLAND COUNTY																
Elementary School Districts																
29	7,644	127,510	135,664	1.668	.960	73,387	.235	17,965	.250	19,111	.053	4,052	.120	9,173	.050	3,822
34	32,680	661,765	659,230	2.025	1.117	365,033	.306	100,000	.239	78,105	.111	36,275	.117	38,235	.135	44,117
36	6,780	156,220	169,074	2.304	1.100	74,584	.403	27,325	.370	25,088	.132	8,950	.116	7,865	.183	12,408
37	169,639	3,284,213	3,314,775	1.936	1.170	1,984,777	.173	293,476	.250	424,098	.083	140,800	.120	203,567	.140	237,495
190	44	957	294,164	2.197	.920	401	.271	118	.550	240	.217	94	.120	52	.119	52
Overlaps with Henry																
Unit School Districts																
1	73,601	1,736,988	2,361,239	2.360	1.603	1,179,827	.186	136,898	.386	284,101	.058	42,689	.115	84,641	.012	8,832
Overlaps with Henry and Whiteside																
40	310,928	9,526,839	10,369,068	3.064	2.070	6,436,213	.270	839,506	.375	1,165,981	.177	550,343	.070	217,650	.102	317,146
41	300,235	8,989,031	9,316,078	2.994	2.000	6,004,697	.287	861,674	.375	1,125,881	.140	420,329	.067	201,157	.125	375,293
100	35,566	1,022,892	1,019,183	2.876	1.673	595,027	.422	150,091	.370	131,596	.168	59,752	.119	42,324	.124	44,102
200	11,130	337,347	907,424	3.031	1.600	178,078	.732	81,471	.375	41,737	.204	22,705	.120	13,356	—	—
Overlaps with Mercer																
203	1,286	41,184	1,141,423	3.203	1.600	20,573	.786	10,106	.375	4,822	.096	1,234	.120	1,543	.226	2,906
Overlaps with Henderson and Mercer																
223	3.542	115,337	1,314,399	3.256	1.876	66,453	.591	20,935	.371	13,142	.148	5,242	.148	5,243	.122	4,322
Overlaps with Henry																
300	46,687	1,346,924	**1,411,579**	2.885	1.628	760,067	.388	181,146	.330	154,068	.208	97,109	.176	82,170	.155	72,364
Overlaps with Mercer																
High School District																
30	216,787	3,052,365	3,235,000	1.408	.920	1,994,443	—	—	.250	541,968	.070	151,751	.083	179,933	.085	184,270
Overlaps with Henry																
ST. CLAIR COUNTY																
Elementary School Districts																
30	2,641	47,240	66,875	1.789	.920	24,296	.300	7,931	.250	6,602	.099	2,601	.120	3,169	.100	2,641
70	26,546	492,116	888,413	1.854	.920	244,226	.329	87,258	.250	66,366	.098	25,989	.120	31,856	.137	36,421
85	4,537	98,876	104,668	2.179	1.160	52,635	.222	10,055	.450	**20,418**	.183	8,322	.120	5,445	.044	2,001
90	43,280	879,355	1,302,903	2.032	.920	398,173	.389	168,358	.250	108,199	.084	36,398	.120	51,935	.269	116,292
104	6,978	137,246	136,320	1.967	1.030	71,875	.325	22,693	.250	17,445	.090	6,238	.120	8,374	.152	10,621
105	44,520	805,495	938,644	1.809	.920	409,581	.319	142,107	.250	111,299	.082	36,417	.120	53,424	.118	52,667
110	25,497	549,784	588,468	2.156	.920	234,569	.520	132,557	.250	63,742	.114	29,117	.120	30,596	.232	59,203
113	6,642	180,295	185,820	2.714	1.250	83,027	.702	46,615	.500	33,211	.125	8,322	.090	5,998	.047	3,122
115	16,740	305,333	302,569	1.824	1.025	171,599	.386	64,548	.194	32,492	.036	6,077	.093	15,601	.090	15,016
116	14,805	278,034	366,995	1.878	1.110	164,333	.347	51,313	.250	37,012	.035	5,197	.040	5,996	.096	14,183
118	150,803	2,985,148	3,536,592	1.980	1.465	2,209,264	.011	17,192	.250	377,008	.052	77,965	.074	111,293	.128	192,426
119	27,463	478,082	473,900	1.741	1.034	283,999	.340	93,485	.310	84,999	.057	15,599	—	—	—	—
130	6,495	119,012	142,159	1.832	1.110	72,093	.182	11,814	.250	16,237	.070	4,579	.120	7,793	.100	6,496
160	20,340	310,552	310,000	1.527	.924	188,003	—	—	.246	49,996	.103	20,808	.120	24,408	.134	27,337
175	50,806	1,147,863	1,138,732	2.259	1.211	615,008	.299	152,063	.344	174,976	.135	68,639	.118	60,002	.152	77,175
181	16,056	325,871	323,963	2.030	1.277	205,002	.204	32,722	.342	55,008	.078	12,475	—	—	.129	20,664
Unit School Districts																
3	18	573	1,513,065	3.108	1.600	295	.550	101	.375	69	.135	25	.120	22	.328	61
Overlaps with Clinton																
4	1,961	63,528	1,062,216	3.240	1.600	31,372	.354	6,941	.575	11,274	.135	2,647	.120	2,353	.456	8,941
Overlaps with Monroe																
5	649	17,166	1,340,450	2.646	1.600	10,380	.310	2,011	.375	2,433	.129	837	.120	778	.112	727
Overlaps with Monroe																
9	17,080	477,417	548,313	2.795	2.000	341,598	.154	26,320	.375	64,049	.146	24,954	.120	20,496	—	—
10	23,252	750,575	4,706,983	3.228	1.800	418,536	.509	118,283	.375	87,195	.231	53,712	.120	27,902	.193	44,947
Overlaps with Madison																
19	31,768	569,885	617,956	1.794	1.080	343,093	.468	148,674	.126	39,996	—	—	.120	38,122	—	—
40	13,037	482,745	482,747	3.703	2.027	264,304	.919	119,780	.382	49,774	.172	22,462	.122	15,853	.081	**10,572**
Overlaps with Washington																
60	16,526	489,349	710,500	2.961	2.000	330,529	.182	30,111	.375	61,974	.125	20,576	.120	19,832	.159	26,327
Overlaps with Monroe																
132	18	324	2,172,006	1.845	1.252	220	.116	20	.316	55	.032	6	.120	21	.009	2
Overlaps with Monroe and Randolph																
187	81,379	2,577,355	2,546,731	3.167	1.635	1,329,977	.278	226,397	.350	284,989	.607	493,971	.112	91,226	.185	150,795
188	3,651	196,928	195,400	5.393	2.000	73,028	.051	74,879	.375	13,693	.370	13,521	.120	4,382	.477	17,425
189	147,853	5,892,964	7,822,534	3.986	1.910	2,823,976	.594	877,509	.375	554,449	.844	1,248,029	.120	177,424	.143	211,577
196	16,904	504,693	504,300	2.986	2.000	338,085	—	—	.367	62,005	.296	49,918	.118	19,998	.205	34,687
High School Districts																
77	35,097	583,661	846,106	1.663	.920	322,890	.270	94,762	.250	87,743	.083	29,131	.120	42,116	.020	7,019
201	372,705	6,196,599	6,489,750	1.663	.920	3,428,887	.219	816,225	.250	931,764	.078	291,083	.074	275,057	.122	453,583
203	56,347	741,129	735,725	1.315	.683	385,017	.222	125,034	.183	103,002	.066	37,414	.091	51,501	.070	39,161
SALINE COUNTY																
Unit School Districts																
1	16,901	295,421	307,000	1.748	1.180	199,426	—	—	.260	43,941	.095	16,056	.120	20,281	.093	15,717
Overlaps with Hamilton and Williamson																
2	9,655	292,535	301,500	3.030	2.000	193,093	—	—	.375	36,205	.310	29,929	.120	11,586	.225	21,722
Overlaps with Williamson																
3	43,679	1,455,837	1,674,232	3.333	2.000	873,589	.375	163,798	.375	163,798	.265	115,751	.120	52,415	.198	86,486
4	22,808	725,974	781,700	3.183	2.000	456,157	.260	59,301	.450	102,635	.178	40,598	.120	27,369	.175	39,914
Overlaps with Gallatin and Hamilton																
4	1,202	33,124	247,700	2.755	2.000	24,046	—	—	.375	4,509	.080	962	.120	1,443	.180	2,164
Overlaps with Gallatin																
SANGAMON COUNTY																
Unit School Districts																
1	29,184	977,598	1,018,465	3.355	2.250	655,656	.245	71,423	.500	145,701	.076	21,972	.200	58,281	.084	24,565
3	38,277	1,300,336	1,353,228	3.400	2.250	860,618	.462	176,713	.375	143,436	.091	34,884	.120	45,900	.102	38,785
Overlaps with Christian																

TABLE 10 — continued

District	Valuation (thousands of dollars)	Total Extension	Total Levy	Total Rate %	Education Rate %	Education Extension	Bonds & Interest Rate %	Bonds & Interest Extension	Building Rate %	Building Extension	I.M.R.F. Rate %	I.M.R.F. Extension	Transportation Rate %	Transportation Extension	Other Funds Rate %	Other Funds Extension
SANGAMON COUNTY — concluded																
Unit School Districts — concluded																
4C	62	1,731	820,131	2.806	1.600	987	.494	304	.375	231	.090	56	.120	74	.127	79
Overlaps with Christian																
4M	7,570	231,450	1,054,640	3.064	1.800	135,969	.419	31,651	.375	28,327	.163	12,313	.120	9,064	.187	14,126
Overlaps with Macoupin and Montgomery																
5	75,786	2,361,772	2,419,683	3.117	1.800	1,363,960	.680	514,819	.375	284,158	.092	70,016	.120	90,931	.050	37,888
6	11,236	320,867	758,805	2.856	2.000	224,712	.175	19,651	.375	42,134	.072	8,078	.120	13,483	.114	12,809
Overlaps with Macoupin and Morgan																
8	40,987	1,183,646	1,414,356	2.889	1.850	758,012	.267	109,523	.375	153,651	.038	15,652	.200	81,947	.159	64,861
Overlaps with Menard and Morgan																
10	25,740	912,409	945,115	3.546	2.070	532,640	.772	198,517	.375	96,493	.089	23,004	.120	30,878	.120	30,877
11	18,837	480,581	1,706,688	2.553	1.523	286,688	.515	96,918	.375	70,585	.049	9,186	.091	17,204	—	—
Overlaps with Christian and Montgomery																
12	24,895	742,220	862,750	2.983	2.000	497,617	.257	63,944	.475	118,184	.028	6,991	.173	43,044	.050	12,440
Overlaps with Macon																
13	12,227	488,835	545,286	3.999	2.200	268,913	.869	106,257	.525	64,172	.065	7,933	.200	24,447	.140	17,113
Overlaps with Montgomery																
14	18,367	599,311	599,914	3.267	1.655	303,599	.669	122,764	.490	89,895	.142	25,973	.120	21,974	.191	35,106
15	30,860	904,338	1,002,049	2.999	1.614	486,775	.678	204,469	.375	113,091	.101	30,339	.120	36,189	.111	33,475
Overlaps with Logan and Menard																
16	34,131	920,557	1,113,650	2.698	1.600	545,980	.410	139,976	.375	127,964	.072	24,671	.120	40,949	.121	41,017
Overlaps with Morgan																
23	2,025	59,202	2,190,825	2.923	1.990	40,307	.124	2,517	.500	10,127	.062	1,248	.120	2,430	.127	2,573
Overlaps with DeWitt, Logan, Macon and Menard																
186	682,473	19,948,174	19,945,950	2.924	1.934	13,198,258	.146	995,464	.484	3,300,247	.110	748,475	.116	792,141	.134	913,589
202	50	1,689	1,748,224	3.389	2.000	997	.633	315	.375	187	.080	40	.120	60	.181	90
Overlaps with Cass and Menard																
212	1,327	37,801	565,831	2.848	2.000	26,546	.099	1,315	.500	6,636	.056	742	.120	1,593	.073	969
Overlaps with Cass, Menard and Morgan																
213	9,190	308,657	980,704	3.358	2.100	193,002	.623	57,313	.375	34,465	.098	9,025	.120	11,029	.042	3,823
Overlaps with Logan and Menard																
SCHUYLER COUNTY																
Unit School Districts																
1	45,279	1,049,831	1,108,140	2.319	1.600	724,459	—	—	.375	169,795	.123	55,467	.120	54,334	.101	45,776
1	1,392	43,389	497,850	3.116	2.000	27,849	.451	6,280	.375	5,222	.088	1,225	.120	1,671	.082	1,142
Overlaps with Fulton																
2	641	17,124	848,278	2.670	1.600	10,261	.393	2,520	.375	2,405	.101	648	.120	770	.081	520
Overlaps with Fulton and McDonough																
165	858	24,048	495,900	2.804	2.000	17,153	—	—	.375	3,216	.092	789	.200	1,715	.137	1,175
Overlaps with Fulton and McDonough																
319	955	27,129	330,489	2.840	2.000	19,103	.089	848	.375	3,582	.125	1,193	.120	1,146	.131	1,257
Overlaps with Hancock and McDonough																
337	4,647	130,881	788,600	2.817	2.000	92,936	—	—	.375	17,426	.134	6,217	.120	5,576	.188	8,726
Overlaps with Adams and Hancock																
SCOTT COUNTY																
Unit School Districts																
1	24,306	616,309	673,600	2.536	1.600	388,901	.075	18,230	.435	105,635	.116	28,195	.120	29,167	.190	46,181
Overlaps with Morgan																
2	10,389	388,783	562,615	3.742	1.600	166,231	.801	83,188	.750	77,921	.199	20,675	.120	12,467	.272	28,301
Overlaps with Morgan																
3	6	146	980,640	2.630	1.669	93	.210	12	.390	22	.190	10	.129	7	.042	2
Overlaps with Greene																
27	643	20,468	721,969	3.182	1.950	12,545	.306	1,969	.500	3,217	.110	704	.200	1,287	.116	746
Overlaps with Cass and Morgan																
SHELBY COUNTY																
Elementary School Districts																
10	10,279	148,795	148,738	1.448	.798	82,010	.150	15,347	.214	22,008	.082	8,501	.101	10,403	.103	10,526
11	12,479	174,758	212,534	1.400	.863	107,695	.074	9,235	.217	27,129	.062	7,812	.099	12,342	.085	10,545
Overlaps with Fayette																
Unit School Districts																
1	18,823	586,445	838,720	3.116	2.000	376,457	.182	34,258	.600	112,937	.080	15,002	.120	22,587	.134	25,204
Overlaps with Moultrie																
2	17,659	422,340	515,210	2.392	1.600	282,549	.238	41,941	.375	66,222	.033	5,881	.120	21,191	.026	4,556
Overlaps with Moultrie																
3	7,007	212,964	851,512	3.039	1.600	112,108	.573	40,149	.375	26,275	.157	11,036	.120	8,408	.214	14,988
Overlaps with Coles and Cumberland																
4	45,329	1,103,950	1,103,575	2.435	1.589	720,192	.149	67,631	.372	168,806	.156	70,759	.119	54,033	.050	22,529
5A	21,451	541,216	627,281	2.523	1.600	343,220	.247	52,985	.375	80,442	.092	19,714	.120	25,742	.089	19,113
Overlaps with Effingham																
6A	17,842	610,003	889,203	3.419	2.150	383,605	.394	70,316	.475	84,750	.098	17,539	.170	30,331	.132	23,462
Overlaps with Christian and Macon																
8	9,117	240,503	1,754,332	2.638	1.600	145,865	.350	31,889	.375	34,187	.104	9,490	.120	10,940	.089	8,132
Overlaps with Christian and Montgomery																
9	8,407	207,928	811,640	2.473	1.600	134,516	.265	22,263	.375	31,527	.058	4,918	.115	9,668	.060	5,036
Overlaps with Christian																
20	1,684	38,989	503,475	2.316	1.600	26,940	.066	1,104	.375	6,314	.052	884	.120	2,021	.103	1,726
Overlaps with Effingham and Fayette																
50	1,753	45,151	1,023,000	2.575	1.650	28,927	—	—	.375	6,574	.227	3,981	.120	2,104	.203	3,565
Overlaps with Cumberland and Effingham																
204	485	13,436	522,113	2.773	1.600	7,753	.255	1,235	.375	1,817	.204	989	.120	581	.219	1,061
Overlaps with Fayette and Montgomery																
300	102	2,321	1,139,000	2.270	1.594	1,630	—	—	.374	382	.068	70	.119	122	.115	117
Overlaps with Coles and Moultrie																
301	3,072	81,341	759,888	2.648	1.800	55,298	.099	3,026	.375	11,521	.109	3,358	.120	3,687	.145	4,451
Overlaps with Macon and Moultrie																
High School Districts																
185	10,279	121,842	121,800	1.185	.778	80,005	—	—	.214	22,008	.029	3,001	.078	8,008	.086	8,820
188	12,479	156,826	190,734	1.257	.791	98,647	.074	9,235	.217	27,130	.033	4,118	.099	12,342	.043	5,354
Overlaps with Fayette																
STARK COUNTY																
Elementary School Districts																
27	17,627	289,436	396,640	1.642	1.110	195,660	—	—	.250	44,068	.052	9,166	.120	21,152	.110	19,390
45	10,496	159,017	166,873	1.515	.920	96,565	.123	12,910	.250	26,240	.053	5,563	.119	12,491	.050	5,248
Overlaps with Marshall																

TABLE 10 — continued

District	Valuation (thousands of dollars)	Total Extension	Total Levy	Total Rate %	Rate and Extension Breakdown: Education Rate %	Education Extension	Bonds & Interest Rate %	Bonds & Interest Extension	Building Rate %	Building Extension	I.M.R.F. Rate %	I.M.R.F. Extension	Transportation Rate %	Transportation Extension	Other Funds Rate %	Other Funds Extension
STARK COUNTY — concluded																
Unit School Districts																
1	15,638	453,647	1,074,850	2.901	2.000	312,752	.234	36,592	.375	58,641	.072	11,259	.120	18,765	.100	15,638
Overlaps with Bureau and Marshall																
2	31,997	986,801	1,266,550	3.084	2.070	662,347	.258	82,553	.500	159,987	.066	21,118	.120	38,397	.070	22,399
Overlaps with Knox																
210	100	2,936	638,041	2.943	2.200	2,195	.102	102	.375	374	.081	81	.120	119	.065	65
Overlaps with Knox and Peoria																
230	1,308	39,003	726,090	2.983	2.000	26,150	.257	3,360	.375	4,903	.163	2,131	.120	1,569	.068	890
Overlaps with Bureau and Henry																
High School District																
71	28,123	453,065	453,000	1.611	1.243	349,572	—	—	.267	75,089	.018	5,062	.036	10,124	.047	13,218
Overlaps with Marshall																
STEPHENSON COUNTY																
Unit School Districts																
145	138,872	4,302,406	4,309,073	3.098	2.159	2,998,533	.239	331,905	.346	480,082	.187	260,108	.120	166,647	.047	65,131
200	18,533	646,110	668,849	3.486	2.000	370,668	.353	65,478	.750	139,000	.136	25,242	.150	27,800	.097	17,922
Overlaps with Carroll and Jo Daviess																
201	27,134	875,519	1,136,593	3.227	2.250	610,506	.174	47,104	.375	101,751	.166	45,014	.120	32,560	.142	38,584
202	31,607	946,792	989,575	2.996	2.000	632,143	.204	64,573	.375	118,527	.156	49,212	.120	37,929	.141	44,408
Overlaps with Jo Daviess																
203	16,421	513,879	640,573	3.129	1.800	295,578	.527	86,588	.375	61,579	.134	22,004	.120	19,705	.173	28,425
205	1,297	36,397	824,500	2.806	2.000	25,946	—	—	.375	4,865	.126	1,627	.120	1,557	.185	2,402
Overlaps with Jo Daviess																
221	9,481	269,695	821,355	2.845	1.906	180,666	.282	26,728	.416	39,423	.121	11,501	.120	11,377	—	—
Overlaps with Ogle																
270	76	2,462	410,651	3.260	1.950	1,473	.499	377	.375	283	.185	139	.120	91	.131	99
Overlaps with Ogle																
303	2,616	81,409	436,882	3.112	2.000	52,319	—	—	.750	19,620	.080	2,093	.200	5,232	.082	2,145
Overlaps with Carroll and Ogle																
321	3,652	75,343	1,089,959	2.063	1.378	50,316	.224	8,160	.235	8,576	.062	2,257	.075	2,747	.089	3,287
Overlaps with Winnebago																
322	404	12,570	721,425	3.109	2.200	8,894	.301	1,217	.375	1,516	.063	256	.120	485	.050	202
Overlaps with Winnebago																
323	669	17,492	1,189,179	2.613	1.700	11,379	.288	1,926	.375	2,510	.053	359	.120	803	.077	515
Overlaps with Winnebago																
TAZEWELL COUNTY																
Elementary School Districts																
50	29,657	689,418	723,738	2.325	1.140	338,095	.606	179,754	.250	74,144	.108	32,000	.120	35,589	.101	29,836
51	24,656	523,662	534,863	2.124	1.240	305,730	.439	108,115	.250	61,639	.025	6,263	.120	29,587	.050	12,328
52	32,402	729,362	732,125	2.251	1.630	528,147	.164	53,139	.250	81,004	.028	9,008	.111	36,031	.068	22,033
76	21,158	496,478	660,020	2.347	1.380	291,984	.317	67,029	.250	52,896	.142	30,002	.120	25,390	.138	29,177
85	9,399	248,006	316,616	2.639	1.615	151,796	.424	39,824	.250	23,498	.080	7,500	.120	11,279	.150	14,109
86	165,406	3,417,783	3,610,947	2.066	1.510	2,497,630	.138	228,095	.250	413,515	.042	70,132	.059	98,085	.067	110,326
98	13,720	222,575	246,205	1.622	.920	126,221	.210	28,853	.250	34,299	.036	5,008	.120	16,464	.086	11,730
102	21,817	464,031	510,263	2.127	1.300	283,624	.283	61,764	.250	54,543	.124	27,010	.120	26,181	.050	10,909
108	263,831	5,127,563	5,662,382	1.944	1.110	2,928,529	.311	819,460	.250	659,578	.064	168,060	.070	185,210	.139	366,726
137	5,867	129,576	154,201	2.209	1.196	70,168	.302	17,695	.250	14,667	.169	9,903	.120	7,040	.172	10,103
606	5,362	114,177	128,000	2.129	1.530	82,042	—	—	.250	13,405	.102	5,502	.200	10,724	.047	2,504
622	9,732	161,012	170,000	1.655	1.285	125,005	—	—	.250	24,329	—	—	.120	11,678	—	—
695	14,281	292,446	296,708	2.048	1.261	180,012	.370	52,911	.250	35,702	.070	10,011	.097	13,810	—	—
Unit School Districts																
16	42,207	1,289,350	4,070,450	3.055	2.000	844,147	.332	140,297	.375	158,277	.088	36,974	.120	50,649	.140	59,006
Overlaps with DeWitt, Logan, McLean and Woodford																
21	590	18,332	668,050	3.108	2.100	12,385	.268	1,584	.500	2,949	.057	335	.120	708	.063	371
Overlaps with Logan																
122	3,730	110,039	544,000	2.950	2.150	80,193	—	—	.500	18,649	.053	1,988	.120	4,476	.127	4,733
Overlaps with Logan and Mason																
124	11,448	330,469	1,111,678	2.887	1.600	183,168	.575	65,792	.375	42,930	.139	15,924	.120	13,737	.078	8,918
Overlaps with Mason																
140	607	21,864	2,120,426	3.599	2.300	13,971	.614	3,728	.375	2,278	.082	499	.120	729	.108	659
Overlaps with Woodford																
701	28,669	845,879	1,055,399	2.951	1.600	458,704	.692	198,246	.375	107,509	.090	25,945	.120	34,403	.074	21,072
Overlaps with Woodford																
702	34,709	1,185,629	1,233,023	3.416	2.280	791,368	.433	150,047	.375	130,159	.115	40,020	.120	41,651	.093	32,384
703	31,513	929,674	1,077,063	2.950	2.000	630,266	.160	50,547	.462	145,560	.077	24,265	.120	37,816	.131	41,220
Overlaps with Logan																
709	130,119	4,209,730	4,481,336	3.235	2.030	2,641,410	.431	561,462	.500	650,594	.054	70,004	.120	156,142	.100	130,118
High School Districts																
303	314,324	4,630,616	4,644,094	1.473	.913	2,870,403	.128	402,963	.250	785,809	.027	85,182	.105	330,040	.050	156,219
306	13,652	266,542	266,500	1.952	1.678	229,013	—	—	.147	20,000	.029	4,000	.073	10,007	.025	3,522
308	96,376	1,454,030	1,453,745	1.509	.986	950,078	.214	206,824	.208	200,077	.044	42,020	.057	55,031	—	—
309	192,936	2,595,187	2,837,581	1.345	.920	1,775,014	.093	180,203	.250	482,341	.035	67,528	.047	90,101	—	—
UNION COUNTY																
Elementary School Districts																
16	3,888	83,588	99,713	2.150	1.220	47,431	.270	10,497	.250	9,720	.200	7,776	.120	4,665	.090	3,499
18	94	1,763	270,766	1.870	.920	867	.400	377	.250	236	.130	123	.120	113	.050	47
Overlaps with Johnson																
37	21,844	428,790	527,588	1.963	1.220	266,492	.123	26,868	.250	54,609	.111	24,246	.120	26,212	.139	30,363
43	6,851	131,882	145,000	1.925	1.200	82,212	—	—	.250	17,127	.170	11,647	.120	8,221	.185	12,675
Overlaps with Alexander																
43	3	62	96,500	2.064	1.300	39	—	—	.375	11	.120	4	.150	5	.119	3
Overlaps with Johnson																
64	192,829	3,783	125,160	1.962	.920	1,774	.475	916	.250	482	.130	251	.120	231	.067	129
Overlaps with Johnson																
Unit School Districts																
17	7,401	268,285	427,922	3.625	1.600	118,416	.725	53,657	.375	27,754	.375	27,754	.120	8,881	.430	31,823
Overlaps with Jackson																
66	5,608	206,078	239,507	3.675	1.800	100,936	.625	35,047	.375	21,028	.500	28,038	.120	6,729	.255	14,300
84	7,624	234,809	965,693	3.080	2.090	159,335	.315	24,014	.375	28,589	.050	3,812	.200	15,247	.050	3,812
Overlaps with Alexander and Jackson																
High School Districts																
71	483	11,534	292,333	2.390	1.170	5,646	.520	2,510	.375	1,810	.120	579	.120	579	.085	410
Overlaps with Johnson																
81	32,197	541,552	538,062	1.682	.830	267,234	.423	136,193	.217	69,867	.090	28,977	.070	22,538	.052	16,743
13-3	193	3,240	570,075	1.680	.920	1,774	.320	617	.250	482	—	—	.120	231	.070	136
Overlaps with Johnson, Massac and Williamson																

TABLE 10
VALUATIONS, LEVIES, RATES AND TAX EXTENSIONS for School Districts, 1978

District	Valuation (thousands of dollars)	Total Extension	Total Levy	Total Rate %	Education Rate %	Education Extension	Bonds & Interest Rate %	Bonds & Interest Extension	Building Rate %	Building Extension	I.M.R.F. Rate %	I.M.R.F. Extension	Transportation Rate %	Transportation Extension	Other Funds Rate %	Other Funds Extension
					Rate and Extension Breakdown											
VERMILION COUNTY																
Elementary School Districts																
8	6,380	129,264	154,463	2.026	1.394	88,929	.079	5,053	.250	15,951	.093	5,933	.120	7,656	.090	5,742
Overlaps with Ford and Iroquois																
61	9,868	161,046	197,200	1.632	1.070	105,587	—	—	.250	24,671	.076	7,509	.120	11,842	.116	11,437
109	3,933	53,485	66,247	1.360	.920	36,181	—	—	.250	9,832	—	—	.120	4,719	.070	2,753
130	107	—	—	—	—	—	—	—	—	—	—	—	—	—	—	—
192	796	10,972	390,155	1.378	.920	7,324	.039	308	.250	1,991	.049	394	.120	955	—	—
Overlaps with Champaign																
212	101	1,862	147,700	1.836	1.032	1,046	.418	424	.242	246	.050	50	.069	71	.025	25
Overlaps with Champaign																
224	1,221	18,079	205,744	1.480	.920	11,238	.093	1,131	.250	3,054	.047	579	.120	1,466	.050	611
Overlaps with Champaign																
Unit School Districts																
1	27,678	785,511	786,527	2.838	1.917	530,487	.239	66,148	.354	98,095	.134	37,037	.120	33,211	.074	20,533
2P	62	1,851	1,319,953	2.968	2.000	1,247	.294	183	.375	234	.094	59	.120	75	.085	53
Overlaps with Champaign, Fod, and Iroquois																
2W	19,748	747,548	748,988	3.786	1.721	339,917	1.301	256,940	.385	75,988	.203	40,009	.120	23,697	.056	10,997
3	18,277	670,755	737,326	3.670	2.000	365,535	.643	117,516	.500	91,384	.302	55,196	.120	21,934	.105	19,190
5	15,672	492,731	502,082	3.144	2.000	313,441	.171	26,800	.500	78,359	.211	33,067	.120	18,808	.142	22,256
6	4,915	140,518	780,584	2.859	2.000	98,293	.050	2,457	.500	24,572	.047	2,344	.120	5,897	.142	6,955
Overlaps with Champaign, Douglas and Edgar																
7	23,387	689,119	927,177	2.947	2.000	467,739	.234	54,751	.375	87,704	.095	22,266	.120	28,061	.123	28,598
9	10,611	379,360	600,855	3.575	2.470	262,085	—	—	.625	66,316	.137	14,537	.120	12,731	.223	23,691
Overlaps with Edgar																
10	10,869	330,977	374,250	3.045	2.000	217,392	.276	29,957	.500	54,346	.064	7,000	.120	13,044	.085	9,238
11	42,253	1,336,044	1,464,285	3.162	2.060	870,419	.299	126,550	.500	211,269	.132	55,726	.120	50,703	.051	21,377
Overlaps with Iroquois																
12	28,069	865,360	946,000	3.083	2.080	583,824	.059	16,563	.617	173,184	.069	19,367	.120	33,680	.138	38,742
Overlaps with Edgar																
76	36,795	1,343,645	1,343,177	3.652	2.455	903,198	.091	33,699	.584	215,064	.177	65,019	.195	71,791	.150	54,874
118	207,495	6,230,660	7,293,000	3.003	1.870	3,880,206	—	—	.375	778,085	.169	350,288	.120	248,977	.469	973,104
208	3,702	126,209	648,638	3.409	2.400	88,859	.162	5,975	.475	17,587	.057	2,118	.200	7,405	.115	4,265
Overlaps with Champaign																
High School Districts																
223	6,959	146,208	174,500	2.101	1.340	93,248	.229	15,937	.250	17,397	.068	4,733	.120	8,351	.094	6,542
Overlaps with Ford and Iroquois																
225	14,735	231,506	524,475	1.571	.920	135,568	.087	12,774	.250	36,837	.078	11,538	.119	17,550	.117	17,239
Overlaps with Champaign																
305	713	11,410	867,519	1.600	.904	6,445	.298	2,124	.249	1,776	.037	263	.064	460	.048	342
Overlaps with Champaign																
WABASH COUNTY																
Unit School Districts																
1	268	8,653	425,435	3.230	2.000	5,358	.416	1,114	.375	1,005	.184	493	.120	321	.135	362
Overlaps with Edwards, Wayne and White																
1	2	62	960,818	2.675	1.600	37	.341	8	.375	9	.114	2	.120	3	.125	3
Overlaps with Edwards, Richland and Wayne																
17	6,093	202,033	237,300	3.316	2.100	127,946	.185	11,272	.500	30,463	.115	7,007	.120	7,311	.296	18,034
348	61,588	1,693,659	1,840,050	2.750	1.600	985,401	.215	132,413	.375	230,954	.215	132,413	.120	73,905	.225	138,573
WARREN COUNTY																
Unit School Districts																
38	34,050	1,192,419	1,243,600	3.502	2.000	680,993	.451	153,564	.575	195,786	.177	60,268	.065	22,132	.234	79,676
120	2,227	65,848	1,094,922	2.957	2.300	51,218	—	—	.375	8,351	.032	713	.120	2,672	.130	2,894
Overlaps with Henderson																
170	1,292	46,553	1,367,616	3.603	2.150	27,780	.653	8,437	.375	4,845	.107	1,383	.120	1,550	.198	2.558
Overlaps with Fulton and McDonough																
176	9,906	300,742	702,651	3.036	2.100	208,023	.361	35,760	.375	37,147	.059	5,845	.120	11,887	.021	2,080
Overlaps with Fulton and Knox																
200	34,328	1,014,042	1,017,050	2.954	1.894	650,168	.277	95,088	.452	155,161	.067	23,000	.120	41,193	.144	49,432
205	8,045	212,227	5,985,666	2.638	1.600	128,720	.289	23,250	.375	30,169	.164	13,194	.120	9,654	.090	7,240
Overlaps with Knox																
217	3,502	96,409	928,482	2.753	1.600	56,032	.523	18,315	.375	13,132	.135	4,728	.120	4,202	—	—
Overlaps with Knox																
222	34,648	897,033	1,038,000	2.589	2.000	692,957	—	—	.375	129,930	.044	15,245	.120	41,577	.050	17,324
225	23,549	825,397	1,021,657	3.505	2.000	470,983	.847	199,461	.375	88,309	.113	26,610	.120	28,259	.050	11,775
Overlaps with Henderson and Mercer																
400	11,241	343,527	872,600	3.056	2.100	236,062	.211	23,719	.475	53,395	.100	11,241	.120	13,489	.050	5,621
Overlaps with Knox and Mercer																
WASHINGTON COUNTY																
Elementary School Districts																
1	6,063	119,620	211,028	1.973	1.040	63,054	.133	8,064	.350	21,220	.150	9,094	.150	9,094	.150	9,094
Overlaps with Perry																
11	5,466	102,709	120,550	1.879	1.320	72,153	—	—	.250	13,665	.051	2,788	.120	6,560	.138	7,543
15	11,791	197,506	263,988	1.675	.920	108,481	.373	43,982	.250	29,478	.012	1,415	.120	14,150	—	—
Overlaps with Jefferson and Perry																
29	10,488	146,617	178,250	1.398	.920	96,486	—	—	.250	26,219	.024	2,517	.120	12,585	.084	8,810
46	47	986	142,453	2.095	.920	433	.591	278	.250	118	.094	44	.120	56	.120	57
Overlaps with Clinton																
49	35,346	642,229	1,065,443	1.817	.920	325,179	.346	122,295	.250	88,364	.051	18,026	.120	42,415	.130	45,950
135	6	146	1,439,455	2.406	1.270	77	.521	32	.250	15	.108	7	.113	7	.144	8
Overlaps with Clinton, Jefferson and Marion																
186	2,064	48,573	94,440	2.353	1.500	30,965	.276	5,698	.212	4,376	.114	2,353	.120	2,477	.131	2,704
Overlaps with Clinton and Marion																
212	355	7,869	223,820	2.215	1.500	5,329	.039	138	.350	1,243	—	—	.200	711	.126	448
Overlaps with Perry																
Unit School Districts																
10	31,348	933,844	1,135,507	2.979	2.000	626,951	.333	104,387	.375	117,553	.077	24,138	.120	37,617	.074	23,198
40	2,721	65,296	65,207	2.400	1.313	35,723	.595	16,188	.248	6,747	.112	3,047	.079	2,149	.053	1,442
Overlaps with St. Clair																
High School Districts																
99	60,110	903,448	1,031,024	1.503	.920	553,009	.181	108,618	.250	150,274	.031	18,874	.120	72,132	.001	541
Overlaps with Jefferson																
102	22	431	190,538	2.005	1.380	297	.075	16	.250	54	.080	17	.120	26	.100	21
Overlaps with Perry																
200	11,495	163,001	1,221,190	1.418	.879	101,042	.132	15,173	.232	26,669	.070	8,047	.105	12,070	—	—
Overlaps with Clinton, Jefferson and Marion																

TABLE 10 — continued

District	Valuation (thousands of dollars)	Total Extension	Total Levy	Total Rate %	Rate and Extension Breakdown: Education Rate %	Education Extension	Bonds & Interest Rate %	Bonds & Interest Extension	Building Rate %	Building Extension	I.M.R.F. Rate %	I.M.R.F. Extension	Transportation Rate %	Transportation Extension	Other Funds Rate %	Other Funds Extension
WAYNE COUNTY																
Elementary School Districts																
6	6,136	98,314	138,684	1.602	.920	56,453	.153	9,395	.250	15,340	.061	3,725	.120	7,363	.098	6,038
Overlaps with White																
14	3,659	90,448	97,200	2.472	1.500	54,886	—	—	.500	18,295	.192	7,022	.280	10,245	—	—
17	5,758	103,087	154,350	1.790	.920	52,972	.163	9,379	.250	14,395	.157	9,028	.120	6,909	.180	10,404
19	5,068	113,949	116,540	2.248	1.420	71,972	.199	10,086	.250	12,671	.118	6,001	.120	6,082	.141	7,137
112	21,730	366,776	465,200	1.688	.920	199,914	.043	9,257	.250	54,324	.180	39,200	.120	26,076	.175	38,005
Unit School Districts																
1E	53	1,336	1,763,016	2.505	1.520	811	.331	176	.356	190	.115	61	.115	61	.068	37
Overlaps with Richland																
1	2,109	56,409	960,418	2.675	1.600	33,740	.341	7,191	.375	7,908	.114	2,404	.120	2,530	.125	2,636
Overlaps with Edwards, Richland and Wabash																
1Grayville 324	10,472	425,435	3.230	2.000	6,484	.416	1,349	.375	1,216	.184	597	.120	389	.135	437	
Overlaps with Edwards, Wabash and White																
2W	723	22,903	635,100	3.166	1.900	13,744	.465	3,364	.375	2,713	.160	1,157	.120	868	.146	1,057
Overlaps with Clay and Richland																
10	3,478	90,088	521,146	2.590	1.800	62,609	.177	6,157	.375	13,044	.118	4,104	.120	4,174	—	—
Overlaps with Clay and Richland																
18	187	3,170	76,130	1.694	.920	1,722	.247	462	.250	468	.107	200	.120	224	.050	94
Overlaps with White																
35	4,099	130,050	1,243,620	3.173	2.000	81,973	.324	13,280	.500	20,493	.179	7,337	.120	4,918	.050	2,049
Overlaps with Clay																
100	24,467	732,130	769,619	2.992	1.944	475,641	.222	54,341	.486	118,886	.155	38,046	.117	28,553	.068	16,663
Overlaps with Hamilton and Jefferson																
200	20,416	629,975	840,000	3.086	2.220	453,234	—	—	.500	102,080	.196	39,954	.120	24,499	.050	10,208
High School District																
225	42,538	627,228	800,440	1.475	.920	391,353	.031	12,932	.250	106,346	.077	32,712	.120	51,046	.077	32,839
Overlaps with White																
WHITE COUNTY																
Elementary School Districts																
6	141	2,257	131,206	1.602	.920	1,296	.153	216	.250	352	.061	86	.120	169	.098	138
Overlaps with Wayne																
18	1,710	28,963	76,130	1.694	.920	15,730	.247	4,223	.250	4,274	.107	1,829	.120	2,052	.050	855
Overlaps with Wayne																
Unit School Districts																
1	62	1,425	600,500	2.283	1.600	999	—	—	.375	234	.088	55	.120	75	.100	62
Overlaps with Gallatin																
1	5,777	186,590	425,435	3.230	2.000	115,536	.416	24,032	.375	21,663	.184	10,629	.120	6,932	.135	7,798
Overlaps with Edwards, Wabash and Wayne																
2	13,921	386,303	437,000	2.775	2.100	292,338	—	—	.375	52,203	.115	16,009	.120	16,705	.065	9,048
3	10,908	279,147	441,000	2.559	1.650	179,989	—	—	.375	40,907	.185	20,181	.120	13,090	.229	24,980
Overlaps with Gallatin and Hamilton																
4	9,124	215,041	261,000	2.357	1.600	145,976	—	—	.375	34,213	.151	13,776	.120	10,948	.111	10,128
Overlaps with Hamilton																
5	38,852	1,166,733	1,312,000	3.003	2.010	780,930	—	—	.477	185,325	.186	72,265	.120	46,623	.210	81,590
High School District																
225	1,851	27,287	800,440	1.475	.920	17,026	.031	563	.250	4,626	.077	1,423	.120	2,221	.077	1,428
Overlaps with Wayne																
WHITESIDE COUNTY																
Elementary School Districts																
12	12,112	246,349	245,035	2.034	1.173	142,069	.454	54,986	.223	27,009	.072	8,720	.054	6,540	.058	7,025
13	29,276	825,585	930,645	2.820	1.250	365,951	.605	177,120	.548	160,433	.175	51,233	.120	35,131	.122	35,717
14	4,023	111,625	111,010	2.775	1.641	66,010	.619	24,899	.249	10,016	.080	3,218	.075	3,017	.111	4,465
145	14,628	297,824	346,000	2.036	1.320	193,088	.180	26,330	.250	36,570	.053	7,753	.120	17,553	.113	16,530
Overlaps with Lee																
285	896	16,877	483,664	1.884	1.179	10,561	.148	1,326	.250	2,240	.049	439	.120	1,075	.138	1,236
Overlaps with Bureau and Lee																
Unit School Districts																
1	26,448	624,174	2,361,243	2.360	1.603	423,963	.186	49,193	.386	102,089	.058	15,340	.115	30,415	.012	3,174
Overlaps with Henry and Rock Island																
2	29,574	989,246	985,356	3.345	1.962	580,240	.495	146,390	.435	128,646	.170	50,276	.119	35,193	.164	48,501
3	29,210	893,520	962,936	3.059	2.070	604,638	.181	52,869	.500	146,047	.090	26,289	.120	35,051	.098	28,626
Overlaps with Henry																
4	16,511	546,348	721,025	3.309	2.400	396,263	.150	24,766	.445	73,474	.099	16,346	.120	19,813	.095	15,686
Overlaps with Bureau																
5	138,455	4,592,550	4,931,328	3.317	2.090	2,893,710	.440	609,201	.500	692,274	.091	125,994	.120	166,146	.076	105,225
Overlaps with Lee																
6	43,601	1,455,395	1,570,331	3.338	2.120	924,337	.398	173,531	.500	218,004	.092	40,113	.120	52,321	.108	47,089
222	420	12,313	992,006	2.934	2.100	8,813	.202	848	.375	1,574	.071	298	.120	503	.066	277
Overlaps with Lee and Ogle																
228	1	34	2,481,561	2.694	1.600	20	.361	5	.375	5	.105	1	.120	1	.133	2
Overlaps with Henry																
312	3,718	116,738	682,000	3.140	2.010	74,727	—	—	.750	27,883	.158	5,874	.120	4,462	.102	3,792
Overlaps with Carroll																
399	701	21,616	384,375	3.084	2.400	16,822	—	—	.375	2,628	.062	435	.120	841	.127	890
Overlaps with Carroll																
High School Districts																
301	60,038	1,047,664	1,152,800	1.745	1.093	656,216	.205	123,078	.250	150,095	.051	30,619	.120	72,046	.026	15,610
Overlaps with Lee																
508	896	15,166	488,730	1.693	1.220	10,929	.075	672	.250	2,239	.021	188	.070	627	.057	511
Overlaps with Bureau and Lee																
WILL COUNTY																
Elementary School Districts																
17	119,466	1,489,863	1,460,745	1.247	.615	734,359	.386	460,781	.188	224,358	.021	25,446	.034	40,857	.003	4,062
30C	116,394	2,433,800	2,400,738	2.091	1.130	1,315,253	.434	505,150	.250	290,985	.057	66,345	.120	139,673	.100	116,394
33C	57,310	1,548,815	1,518,523	2.703	1.507	863,554	.368	210,845	.523	299,562	.044	25,217	.176	101,038	.085	48,599
70C	127,538	1,119,015	1,097,000	.877	.600	764,970	—	—	.160	204,060	.017	22,447	.068	86,726	.032	40,812
81	8,276	172,223	168,841	2.081	1.035	85,611	.646	53,427	.200	16,592	.064	5,313	.096	7,961	.040	3,319
84	73,946	809,269	793,444	1.094	.753	556,890	.039	28,987	.221	163,200	.019	14,272	—	—	.062	45,920
86	340,248	7,879,466	7,725,020	2.316	1.319	4,487,873	.547	1,861,497	.240	815,915	.105	356,920	.060	204,149	.045	153,112
88	20,095	414,162	411,920	2.061	1.243	249,904	.322	64,686	.250	50,238	.071	14,288	.051	10,208	.124	24,838
88A	20,955	413,355	493,533	1.973	1.110	232,599	.297	62,257	.250	52,387	.049	10,205	.120	25,146	.147	30,761
89	8,264	280,395	277,316	3.393	1.370	113,213	1.250	103,288	.250	20,659	.170	14,073	.120	9,916	.233	19,246
90	9,144	214,242	233,550	2.343	1.335	122,076	.379	34,629	.312	28,576	.078	7,142	.107	9,794	.132	12,025

TABLE 10 — continued

District	Valuation (thousands of dollars)	Total Extension	Total Levy	Total Rate %	Rate and Extension Breakdown: Education Rate %	Education Extension	Bonds & Interest Rate %	Bonds & Interest Extension	Building Rate %	Building Extension	I.M.R.F. Rate %	I.M.R.F. Extension	Transportation Rate %	Transportation Extension	Other Funds Rate %	Other Funds Extension
WILL COUNTY — concluded																
Elementary School Districts — concluded																
91	27,975	612,991	602,265	2.191	1.258	351,899	.449	125,720	.292	81,603	.058	16,310	.044	12,253	.090	25,206
92	140,596	2,506,404	2,926,086	1.783	1.030	1,448,138	.260	365,128	.250	351,490	.045	62,706	.116	163,091	.082	115,851
114	24,678	516,209	509,499	2.092	1.292	318,738	.193	47,678	.250	61,694	.093	22,950	.120	29,613	.144	35,536
122	90,994	2,060,289	2,595,801	2.264	1.410	1,283,017	.286	259,879	.250	227,486	.066	60,147	.120	109,193	.132	120,567
157-C	56,851	1,267,558	1,415,041	2.230	1.390	790,234	.350	198,923	.250	142,128	—	—	.120	68,221	.120	68,052
159	33,992	1,002,215	1,104,690	2.948	1.720	584,659	.664	225,842	.250	84,980	.102	34,672	.120	40,790	.092	31,272
161	29,754	1,011,433	1,059,251	3.399	1.920	571,280	.721	214,647	.250	74,385	.086	25,499	.120	35,705	.302	89,917
194	23,407	551,862	1,439,624	2.358	1.502	351,477	.415	97,021	.245	57,440	.078	18,374	.079	18,374	.039	9,176
Overlaps with Cook																
201-C	9,344	116,870	1,902,662	1.251	.855	79,860	.058	5,447	.197	18,426	.018	1,719	.060	5,588	.063	5,830
Overlaps with Grundy and Kendall																
203	13,744	239,209	234,530	1.740	.519	71,403	.822	112,938	.215	29,578	.036	4,893	.104	14,281	.044	6,116
Unit School Districts																
1	28	628	3,204,681	2.209	1.466	416	.270	77	.329	94	.038	11	.106	30	—	—
Overlaps with Grundy																
5	792	25,863	1,163,943	3.267	2.100	16,625	.303	2,403	.375	2,969	.059	467	.120	950	.310	2,449
Overlaps with Kankakee																
200	32,030	1,145,903	1,123,465	3.578	2.468	790,499	.256	82,061	.494	158,100	.057	18,353	.198	63,227	.105	33,663
201	146,876	6,370,292	6,298,490	4.337	2.600	3,818,768	.820	1,203,940	.545	800,472	.111	163,179	.120	176,251	.141	207,682
202	109,263	3,959,474	4,072,243	3.624	2.250	2,458,418	.621	678,742	.375	409,736	.082	89,596	.120	131,116	.176	191,866
Overlaps with Kendall																
203	6,598	284,513	16,586,834	4.312	2.665	175,849	.832	54,893	.570	37,611	.099	6,553	.120	7,918	.026	1,689
Overlaps with DuPage																
204	24,597	1,094,573	6,295,262	4.450	2.490	612,469	1.220	300,208	.500	122,986	.056	13,750	.120	29,516	.064	15,644
Overlaps with DuPage																
207	70,358	1,957,855	1,921,000	2.783	2.122	1,493,070	—	—	.377	264,969	.047	32,646	.188	132,484	.049	34,686
Overlaps with Kankakee																
209	53,615	1,482,566	1,453,289	2.765	1.903	1,020,028	.157	83,961	.361	193,819	.091	49,004	.114	61,229	.139	74,525
255	100,625	3,203,285	3,470,500	3.183	2.240	2,253,992	.162	162,911	.500	503,123	.089	89,757	.120	120,750	.072	72,752
308	4,457	145,339	4,764,765	3.261	2.000	89,135	.587	26,143	.375	16,713	.084	3,744	.120	5,348	.095	4,256
Overlaps with Kane and Kendall																
365	302,360	17,297,999	23,058,642	5.721	1.721	5,205,122	1.023	3,092,535	.385	1,164,690	.256	775,250	.047	142,109	2.289	6,918,293
High School Districts																
111	57,591	604,014	2,191,155	1.049	.603	347,331	.198	114,030	.172	99,229	.009	4,953	.017	9,906	.050	28,565
Overlaps with Grundy and Kendall																
204	762,445	13,461,721	13,225,799	1.766	.963	7,343,866	.362	2,759,287	.241	1,835,967	.067	510,075	.040	305,740	.093	706,786
205	284,801	4,591,277	4,631,642	1.612	.920	2,620,169	.187	532,578	.250	712,002	.051	144,964	.120	341,761	.084	239,803
206	23,407	584,959	8,514,146	2.499	1.160	271,519	.773	181,005	.250	58,517	.108	25,326	.120	28,088	.088	20,504
Overlaps with Cook																
210	224,728	3,396,767	3,329,248	1.512	.814	1,828,839	.306	688,342	.218	490,357	.068	152,141	.069	155,287	.037	81,801
WILLIAMSON COUNTY																
Elementary School District																
32	129	2,323	140,075	1.805	.920	1,184	.219	282	.250	322	.137	177	.120	154	.159	204
Overlaps with Johnson																
130	1,074	24,076	122,473	2.241	1.270	13,644	.511	5,496	.250	2,686	—	—	.120	1,289	.090	961
Overlaps with Jackson																
Unit School Districts																
1	20,879	775,734	921,585	3.715	1.600	334,071	.896	187,080	.375	78,298	.311	65,018	.120	25,055	.413	86,212
1	125	2,186	307,000	1.748	1.180	1,475	—	—	.260	325	.095	119	.120	150	.093	117
Overlaps with Hamilton and Saline																
2	87,041	2,453,329	2,747,654	2.819	1.650	1,436,171	.381	331,625	.375	326,403	.115	100,097	.120	104,449	.178	154,584
2	297	9,010	301,500	3.030	2.000	5,947	—	—	.375	1,115	.310	922	.120	357	.225	669
Overlaps with Saline																
3	10,561	336,331	401,375	3.185	1.650	174,254	.613	64,738	.375	39,603	.232	24,501	.120	12,673	.195	20,562
4	45,629	1,325,059	1,652,471	2.904	2.000	912,575	.089	40,427	.375	171,108	.238	108,596	.120	54,755	.082	37,598
Overlaps with Franklin and Jackson																
5	24,489	735,208	1,383,615	3.002	2.000	489,780	.289	70,773	.375	91,834	.160	39,182	.120	29,387	.058	14,252
168	520	18,666	1,417,603	3.590	2.000	10,399	.613	3,187	.375	1,950	.310	1,612	.120	624	.172	894
Overlaps with Franklin																
188	199	8,797	458,549	4.430	2.000	3,971	1.220	2,423	.375	745	.475	943	.120	238	.240	477
Overlaps with Franklin																
High School Districts																
13/3	129	2,489	581,950	1.935	.920	1,184	.379	487	.250	322	.176	227	.120	154	.090	115
Overlaps with Johnson, Massac and Union																
165	1,074	19,989	2,259,512	1.861	1.210	12,999	.203	2,182	.250	2,686	.028	302	.087	931	.083	889
Overlaps with Jackson																
WINNEBAGO COUNTY																
Elementary School Districts																
131	31,532	733,822	861,249	2.327	1.370	431,994	.496	156,338	.250	78,831	.032	10,027	.120	37,839	.059	18,793
133	7,073	183,950	268,097	2.601	1.380	97,601	.667	47,139	.250	17,681	.134	9,506	.120	8,487	.050	3,536
134	7,767	211,346	266,312	2.721	1.260	97,863	.725	56,326	.400	31,068	.084	6,501	.120	9,320	.132	10,268
140	27,674	549,560	762,328	1.986	1.250	345,931	.244	67,387	.250	69,186	.072	20,009	.120	33,210	.050	13,837
Unit School Districts																
122	150,592	4,724,660	5,043,779	3.137	1.800	2,710,648	.356	536,859	.375	564,719	.110	165,048	.120	180,710	.376	566,676
200	85	2,590	1,195,000	3.055	2.000	1,696	.108	91	.500	424	.169	143	.120	102	.158	134
Overlaps with Boone																
205	953,793	33,329,332	40,504,570	3.494	2.500	23,844,817	.255	2,434,079	.375	3,576,723	.155	1,480,286	.120	1,144,551	.089	848,876
Overlaps with Boone																
223	1,144	42,407	1,268,761	3.708	1.988	22,736	.842	9,632	.500	5,718	.163	1,867	.120	1,372	.095	1,082
Overlaps with Ogle																
320	28,275	722,589	873,370	2.556	1.700	480,670	.187	52,789	.375	106,030	.087	24,514	.120	33,930	.087	24,656
321	18,661	655,422	1,089,595	3.512	2.345	437,632	.380	70,985	.400	74,606	.105	19,650	.128	23,886	.154	28,663
Overlaps with Stephenson																
322	20,111	625,332	721,425	3.109	2.200	442,443	.301	60,534	.375	75,416	.063	12,750	.120	24,133	.050	10,056
Overlaps with Stephenson																
323	36,645	957,655	1,189,179	2.613	1.700	622,972	.287	105,429	.375	137,420	.054	19,679	.120	43,974	.077	28,181
Overlaps with Stephenson																
426	183	5,718	821,050	3.127	2.000	3,658	.351	642	.375	686	.067	122	.200	366	.134	244
Overlaps with Boone, DeKalb and Ogle																
High School District																
207	74,046	1,123,950	1,182,000	1.518	1.110	821,915	—	—	.250	185,116	.026	19,252	.120	88,856	.012	8,811

TABLE 10 — concluded

District	Valuation (thousands of dollars)	Total Extension	Total Levy	Total Rate %	Rate and Extension Breakdown											
					Education		Bonds & Interest		Building		I.M.R.F.		Transportation		Other Funds	
					Rate %	Extension	Rate %	Extension	Rate %	Extension	Rate %	Extension	Rate %	Extension	Rate %	Extension
WOODFORD COUNTY																
Elementary School Districts																
1	37,286	594,490	697,825	1.594	.920	343,032	.159	59,285	.250	93,215	.061	22,968	.120	44,744	.084	31,246
2	11,717	213,145	232,755	1.819	1.110	130,060	.166	19,415	.250	29,293	.087	10,206	.120	14,060	.086	10,111
69	18,504	368,487	389,832	1.991	.960	177,638	.534	98,829	.250	46,260	.005	1,036	.120	22,205	.122	22,519
Unit School Districts																
5	304	9,752	8,694,433	3.203	2.170	6,608	.278	848	.375	1,142	.105	319	.120	365	.155	470
Overlaps with McLean																
16	44	1,330	4,080,814	3.036	2.000	876	.320	140	.375	164	.084	37	.120	53	.137	60
Overlaps with DeWitt, Logan, McLean and Tazewell																
21	19,503	575,341	878,781	2.950	2.000	390,062	.219	42,731	.375	73,137	.101	19,620	.120	23,404	.135	26,387
Overlaps with Marshall																
60	41,097	1,196,249	1,235,245	2.911	2.050	842,487	.242	99,413	.375	154,114	.033	13,274	.120	49,316	.091	37,645
108	27,521	701,615	1,041,124	2.549	1.600	440,332	.257	70,784	.375	103,203	.057	15,852	.120	33,025	.140	38,419
Overlaps with LaSalle, Marshall and Livingston																
140	60,159	2,088,722	2,127,934	3.472	2.245	1,350,390	.274	164,836	.375	225,596	.074	44,758	.120	72,191	.384	230,951
Overlaps with Tazewell																
375	44,547	1,101,866	1,234,533	2.474	1.600	712,749	.143	63,479	.375	167,051	.083	36,840	.120	53,456	.153	68,291
Overlaps with Livingston and McLean																
701	1,307	38,712	1,060,068	2.963	1.600	20,905	.262	3,430	.375	4,899	.092	1,201	.120	1,568	.514	6,709
Overlaps with Tazewell																
High School District																
122	67,507	1,301,808	1,392,373	1.928	1.230	830,338	.222	150,338	.250	168,768	.041	27,543	.120	81,008	.065	43,813

TABLE 10a
Assessed Valuations, Levies, Tax Rates, and Tax Extensions for Community College Districts, 1978

Dis-Trict	County	Valuation (thousands of dollars)	Total Rate %	Total Levy	Current Tax Extensions				Rate and Extension Breakdown					
									Education		Bonds and Interest		Building	
					Total	Real Estate	Personalty	Railroads	Rate %	Extension	Rate %	Extension	Rate %	Extension
501	Total	564,077	—	—	1,578,729	1,380,139	174,151	24,439	—	948,039	—	205,370	—	425,320
	Bond	74,847	.292	1,542,780	218,554	199,890	16,317	2,347	.175	130,984	.039	29,190	.078	58,380(1
	Clinton	162,041	.278	1,542,780	450,474	411,310	33,710	5,454	.167	270,609	.036	58,335	.075	121,530(2
	Fayette	49,949	.278	1,542,780	138,858	126,489	11,610	759	.167	83,415	.036	17,982	.075	37,461(3
	Jefferson	6,075	.278	1,542,780	16,889	14,734	1,801	354	.167	10,146	.036	2,187	.075	4,556(4
	Marion	173,331	.278	1,542,780	481,862	382,062	91,854	7,946	.167	289,464	.036	62,399	.075	129,999(5
	Madison	437	.294	1,542,780	1,286	1,285	1	—	.175	765	.040	175	.079	346(6
	Montgomery	1,911	.280	1,542,780	5,351	4,983	281	87	.167	3,192	.038	726	.075	1,433(7
	St.Clair	18	.292	1,542,780	54	54	—	—	.175	32	.039	7	.078	15(8
	Washington	95,468	.278	1,542,780	265,401	239,332	18,577	7,492	.167	159,432	.036	34,369	.075	71,600(9
502	Total	5,013,657	—	—	9,797,582	9,056,713	731,910	8,959	—	6,099,863	—	2,055,244	—	1,642,475
	Cook	538,854	.198	1,066,432	1,066,932	908,434	154,743	3,755	.123	663,868	.042	226,858	.033	176,206(10
	DuPage	4,443,607	.195	8,664,665	8,678,366	8,099,079	574,083	5,204	.121	5,403,427	.041	1,817,436	.033	1,457,503(11
	Will	31,196	.168	9,786,206	52,284	49,200	3,084	—	.104	32,568	.035	10,950	.029	8,766(12
503	Total	1,547,684	—	—	2,924,900	2,339,710	577,671	7,519	—	1,857,221	—	696,354	—	371,325
	Bureau	14,810	.187	2,934,601	27,770	25,692	1,724	354	.120	17,773	.044	6,561	.023	3,436(13
	Henderson	1,483	.189	2,934,600	2,802	2,567	235	—	.120	1,779	.045	667	.024	356(14
	Henry	314,845	.189	2,934,600	595,055	546,517	46,257	2,281	.120	377,812	.045	141,680	.024	75,563(15
	Knox	9,420	.189	2,934,600	17,805	17,384	347	74	.120	11,305	.045	4,239	.024	2,261(16
	Mercer	119,442	.189	2,934,600	225,745	198,599	26,688	458	.120	143,330	.045	53,749	.024	28,666(17
	Marshall	44	.189	2,934,599	83	82	—	1	.120	53	.045	20	.024	10(18
	Rock Island	999,763	.189	2,934,600	1,889,552	1,395,118	490,861	3,573	.120	1,199,716	.045	449,893	.024	239,943(19
	Stark	61,428	.189	2,934,600	116,099	108,610	7,106	383	.120	73,714	.045	27,643	.024	14,742(20
	Whiteside	26,449	.189	2,934,600	49,989	45,141	4,453	395	.120	31,739	.045	11,902	.024	6,348(21
504	Cook	2,278,627	.365	11,409,954	8,316,989	6,870,612	1,421,193	25,184	.255	5,817,335	.029	658,523	.081	1,841,131(22
505	Total	1,700,891	—	—	5,079,151	4,341,410	697,425	40,316	—	2,721,431	—	656,826	—	1,700,894
	Champaign	864,837	.299	5,082,535	2,582,404	2,368,504	202,553	11,347	.160	1,383,740	.039	333,827	.100	864,837
	Coles	6,252	.299	5,082,535	18,668	17,429	1,155	84	.160	10,003	.039	2,413	.100	6,252
	DeWitt	50,554	.299	5,082,535	150,955	142,314	7,646	995	.160	80,887	.039	19,514	.100	50,554
	Douglas	168,887	.299	5,082,535	504,296	415,863	79,334	9,099	.160	270,219	.039	65,190	.100	168,887
	Edgar	2,721	.299	5,082,535	8,126	7,906	200	20	.160	4,354	.039	1,051	.100	2,721
	Ford	145,899	.299	5,082,535	435,656	402,570	28,157	4,929	.160	233,439	.039	56,317	.100	145,900
	Iroquois	70,352	.299	5,082,535	210,353	198,479	8,748	3,126	.160	112,564	.039	27,437	.100	70,352
	Livingston	34,173	.299	5,082,535	102,039	95,131	4,689	2,219	.160	54,676	.039	13,191	.100	34,172
	McLean	83,720	.299	5,082,535	249,993	237,798	10,357	1,838	.160	133,955	.039	32,316	.100	83,722
	Moultrie	4,387	.299	5,082,535	13,100	11,854	1,246	—	.160	7,019	.039	1,694	.100	4,387
	Piatt	259,712	.299	5,082,535	775,501	417,183	352,193	6,125	.160	415,540	.039	100,249	.100	259,712
	Vermilion	9,397	.299	5,082,535	28,060	26,379	1,147	534	.160	15,035	.039	3,627	.100	9,398
506	Total	667,026	—	—	1,306,728	1,138,672	162,104	5,952	—	800,435	—	293,084	—	213,209
	Bureau	34,035	.194	1,304,444	66,061	60,180	5,529	352	.120	40,842	.043	14,567	.031	10,652(23
	Carroll	35,329	.196	1,304,444	69,245	65,612	3,102	531	.120	42,395	.044	15,545	.032	11,305(24
	Henry	2,202	.196	1,304,444	4,317	4,162	155	—	.120	2,643	.044	969	.032	705(25
	Lee	228,421	.196	1,304,444	447,706	389,067	56,455	2,184	.120	274,106	.044	100,505	.032	73,095(26
	Ogle	43,917	.196	1,304,444	86,078	80,524	5,103	451	.120	52,701	.044	19,324	.032	14,053(27
	Whiteside	323,122	.196	1,304,444	633,321	539,127	91,760	2,434	.120	387,748	.044	142,174	.032	103,399(28
507	Total	576,916	—	—	1,661,538	1,434,293	200,207	27,038	—	1,000,347	—	210,912	—	450,279
	Champaign	14,663	.288	1,660,500	42,229	32,766	9,164	299	.173	25,425	.037	5,352	.078	11,452(29
	Edgar	54,399	.288	1,660,500	156,668	143,898	9,778	2,992	.173	94,343	.037	19,866	.078	42,459(30
	Ford	233	.288	1,660,500	671	631	14	26	.173	404	.037	85	.078	182(31
	Iroquois	45,079	.288	1,660,500	129,829	120,548	5,854	3,427	.173	77,987	.037	16,680	.078	35,162(32
	Vermilion	462,542	.288	1,660,500	1,332,141	1,136,450	175,397	20,294	.173	802,188	.037	168,929	.078	361,024(33
508	Total	13,497,659	—	—	34,016,007	24,478,736	9,272,782	264,489	—	22,470,667	—	9,596,701	—	1,948,639
	Cook	13,494,365	.252	33,979,319	34,005,800	24,469,998	9,271,453	264,349	.166	22,463,935	.071	9,593,819	.015	1,948,046(34
	DuPage	3,294	.310	10,202	10,207	8,738	1,329	140	.204	6,732	.088	2,882	.018	593(35
509	Total	1,182,971	—	—	3,434,483	3,177,661	252,660	4,162	—	2,004,427	—	622,102	—	807,954
	Cook	224,344	.366	818,958	821,098	727,997	91,101	2,000	.196	441,508	.062	138,420	.108	241,170(36
	DeKalb	206	.338	3,421,387	695	671	24	—	.197	406	.070	143	.071	146
	DuPage	103,843	.253	262,089	262,307	244,897	16,953	457	.151	156,907	.047	48,494	.055	56,906
	Kane	790,218	.275	3,321,387	2,174,680	2,037,260	135,797	1,623	.165	1,300,699	.051	402,221	.059	471,760
	McHenry	64,360	.273	3,321,387	175,703	166,836	8,785	82	.163	104,907	.051	32,824	.059	37,972
510	Cook	1,156,114	.234	3,075,164	2,705,308	2,279,129	401,191	24,988	.100	1,165,364	.078	901,769	.056	638,175(37
511	Total	1,683,235	—	—	2,905,216	2,338,656	562,094	4,466	—	1,853,339	—	341,376	—	710,501
	Boone	200,477	.185	369,742	370,882	313,917	56,398	567	.118	236,362	.022	43,904	.045	90,616(38
	DeKalb	87	.332	2,923,300	290	289	1	—	.212	185	.039	34	.081	71(39
	McHenry	107	.256	2,923,300	274	245	29	—	.161	172	.032	34	.063	68(40
	Ogle	194,487	.202	2,923,300	392,669	362,895	28,767	1,007	.129	250,693	.024	45,899	.049	96,077(41
	Stephenson	4,726	.227	2,923,300	10,738	10,376	355	7	.145	6,858	.027	1,252	.055	2,628(42
	Winnebago	1,283,351	.166	2,923,300	2,130,363	1,650,934	476,544	2,885	.106	1,359,069	.019	250,253	.041	521,041(43
512	Total	2,984,423	—	—	6,316,340	5,607,085	706,967	2,288	—	3,222,523	—	1,809,408	—	1,284,409
	Cook	2,803,922	.213	5,973,840	5,972,355	5,276,149	694,106	2,100	.109	3,045,060	.061	1,713,197	.043	1,214,098(44
	Kane	12,431	.222	6,986,734	27 572	26,416	1,156	—	.116	14,445	.061	7,595	.045	5,532(45
	Lake	152,700	.190	7,021,236	290,130	278,703	11,240	187	.098	149,646	.053	80,931	.039	59,553(46
	McHenry	15,370	.171	6,986,734	26,283	25,817	465	1	.087	13,372	.050	7,685	.034	5,226(47
513	Total	1,300,690	—	—	3,069,409	2,584,065	469,852	15,492	—	1,690,872	—	825,917	—	552,620
	Bureau	163,444	.235	3,711,650	384,419	354,647	26,618	3,154	.130	212,477	.063	102,642	.042	69,300(48
	DeKalb	1,254	.236	3,711,650	2,960	2,909	38	13	.130	1,630	.063	797	.043	533(49
	Grundy	13,984	.236	3,711,650	33,017	29,300	3,649	68	.130	18,180	.063	8,894	.043	5,943(50
	LaSalle	954,241	.236	3,711,650	2,252,963	1,894,733	349,238	8,992	.130	1,240,514	.063	606,897	.043	405,552(51
	Lee	14,180	.236	3,711,650	33,478	32,024	1,106	348	.130	18,434	.063	9,018	.043	6,026(52
	Livingston	3,112	.236	3,711,650	7,347	6,582	640	125	.130	4,045	.063	1,979	.043	1,323(53
	Marshall	39,878	.236	3,711,650	94,152	89,589	2,351	2,212	.130	51,841	.063	25,363	.043	16,948(54
	Putnam	110,597	.236	3,711,650	261,073	174,281	86,212	580	.130	143,751	.063	70,327	.043	46,995(55
514	Total	1,502,406	—	—	7,182,431	6,066,979	1,086,404	29,048	—	4,992,377	—	939,219	—	1,250,835
	Bureau	319	.287	7,014,788	915	906	9	—	.200	637	.037	119	.050	159
	Livingston	25,720	.287	7,014,788	73,689	71,668	1,867	154	.200	51,338	.037	9,517	.050	12,834
	McLean	6,250	.287	7,014,788	17,906	15,192	2,665	49	.200	12,475	.037	2,312	.050	3,119
	Marshall	80,967	.274	7,014,787	221,640	198,624	21,400	1,616	.186	150,570	.038	30,686	.050	40,384
	Mason	24,516	.286	7,014,787	70,190	65,410	3,860	920	.200	49,033	.036	8,899	.050	12,258
	Peoria	305,843	.288	7,014,787	3,755,605	3,139,846	605,100	10,659	.200	2,611,687	.038	490,997	.050	652,921
	Tazewell	822,841	.288	7,014,787	2,366,490	1,955,014	398,709	12,767	.200	1,645,681	.038	309,388	.050	411,421
	Woodford	235,950	.287	7,032,584	675,996	620,319	52,794	2,883	.200	470,956	.037	87,301	.050	117,739

TABLE 10 — continued

Dis-Trict	County	Valuation (thousands of dollars)	Total Rate %	Total Levy	Current Tax Extensions: Total	Real Estate	Personalty	Railroads	Rate and Extension Breakdown: Education Rate %	Education Extension	Bonds and Interest Rate %	Bonds and Interest Extension	Building Rate %	Building Extension
515	Total	935,250	—	—	2,548,231	2,192,535	336,252	19,442	—	1,483,865	—	719,357	—	345,009
	Cook	764,979	.278	2,122,814	2,126,641	1,802,498	306,078	18,063	.161	1,235,441	.079	600,508	.038	290,692(1
	Will	170,271	.248	2,467,063	421,590	390,037	30,174	1,379	.146	248,424	.070	118,849	.032	54,317(2
516	Total	1,115,503	—	—	2,889,924	2,583,816	300,088	6,020	—	1,862,889	—	668,956	—	358,079
	DeKalb	75,511	.260	3,016,000	196,253	186,445	9,061	747	.167	126,103	.061	45,911	.032	24,239(3
	Kane	752,663	.259	3,016,000	1,949,398	1,753,684	192,481	3,233	.167	1,256,947	.060	450,845	.032	241,606(4
	Kendall	248,078	.259	3,016,000	642,521	550,544	90,711	1,266	.167	414,289	.060	148,598	.032	79,634(5
	LaSalle	34,794	.259	3,016,000	90,187	85,349	4,385	453	.167	58,107	.060	20,911	.032	11,169(6
	Will	4,457	.259	3,016,000	11,565	7,794	3,450	321	.167	7,443	.060	2,691	.032	1,431(7
517	Total	1,087,586	—	—	2,018,632	1,826,865	168,434	23,333	—	1,087,618	—	598,178	—	332,836
	Christian	47,021	.186	2,500,366	87,271	80,313	6,028	930	.100	47,021	.055	25,862	.031	14,388(8
	Clark	78,375	.186	2,500,366	145,463	131,782	12,686	995	.100	78,374	.055	43,106	.031	23,983(9
	Clay	8,269	.186	2,500,366	15,358	12,998	1,994	366	.100	8,275	.055	4,551	.031	2,532(10
	Coles	262,396	.186	2,500,366	487,006	427,279	55,075	4,652	.100	262,396	.055	144,318	.031	80,292(11
	Crawford	17	.186	2,500,366	32	32	—	—	.100	17	.055	10	.031	5(12
	Cumberland	52,598	.186	2,500,366	97,623	89,780	6,422	1,421	.100	52,598	.055	28,929	.031	16,096(13
	Douglas	26,062	.186	2,500,366	48,370	44,556	3,253	561	.100	26,062	.055	14,334	.031	7,974(14
	Edgar	90,992	.186	2,500,366	168,881	159,044	8,684	1,153	.100	90,992	.055	50,046	.031	27,843(15
	Effingham	165,806	.186	2,470,089	307,733	277,668	26,514	3,551	.100	165,804	.055	91,192	.031	50,737(16
	Fayette	71,241	.186	2,500,366	132,251	105,952	23,224	3,075	.100	71,269	.055	39,183	.031	21,799(17
	Jasper	9,096	.186	2,500,366	16,919	16,246	673	—	.100	9,096	.055	5,003	.031	2,820(18
	Macon	2,968	.186	2,500,366	5,508	5,444	64	—	.100	2,968	.055	1,632	.031	908(19
	Montgomery	1,793	.186	2,470,089	3,328	3,143	185	—	.100	1,794	.055	986	.031	548(20
	Moultrie	121,712	.186	2,470,089	225,898	215,479	8,841	1,578	.100	121,712	.055	66,942	.031	37,244(21
	Shelby	149,240	.186	2,500,366	276,991	257,149	14,791	5,051	.100	149,240	.055	82,084	.031	45,667(22
518	Total	862,928	—	—	1,519,226	1,410,634	93,673	14,919	—	1,035,868	—	195,831	—	287,527
	Fulton	10,232	.176	1,745,979	18,009	17,298	559	152	.120	12,279	.023	2,353	.033	3,377(23
	Hancock	136,606	.176	1,745,979	240,426	229,840	9,079	1,507	.120	163,927	.023	31,419	.033	45,080(24
	Henderson	68,657	.176	1,745,979	120,837	113,550	5,429	1,858	.120	82,389	.023	15,791	.033	22,657(25
	Henry	517	.176	1,745,979	911	873	38	—	.120	621	.023	119	.033	171(26
	Knox	370,577	.176	1,745,979	652,217	593,646	50,468	8,103	.120	444,694	.023	85,233	.033	122,290(27
	McDonough	97,852	.176	1,745,979	172,689	165,014	6,633	1,042	.120	117,774	.023	22,622	.033	32,293(28
	Mercer	13,787	.176	1,745,979	24,264	23,378	777	109	.120	16,544	.003	413	.053	7,307(29
	Schuyler	1,813	.176	1,745,979	3,191	3,140	14	37	.120	2,175	.023	417	.033	599(30
	Stark	100	.176	1,745,979	176	176	—	—	.120	120	.023	23	.033	33(31
	Warren	162,787	.176	1,745,979	286,506	263,719	20,676	2,111	.120	195,345	.023	37,441	.033	53,720(32
519	Total	460,347	—	—	1,629,996	1,467,783	153,003	9,210	—	781,112	—	491,945	—	356,939
	Carroll	71,484	.373	1,603,363	266,637	247,005	15,347	4,285	.175	125,097	.117	83,637	.081	57,903(33
	Jo Daviess	86,972	.351	1,603,363	304,926	283,632	19,818	1,476	.169	146,723	.105	91,321	.077	66,882(34
	Ogle	55,854	.351	1,603,363	195,825	179,199	15,521	1,105	.169	94,226	.105	58,647	.077	42,952(35
	Stephenson	246,037	.351	1,603,363	862,608	757,947	102,317	2,344	.169	415,066	.105	258,340	.077	189,202(36
520	Total	743,351	—	—	1,546,163	1,361,073	167,755	17,335	—	1,007,982	—	208,136	—	330,045
	Ford	15,463	.208	1,512,314	32,163	30,135	1,911	117	.136	20,952	.028	4,330	.044	6,881(37
	Grundy	2,213	.208	1,507,314	4,604	4,440	164	—	.136	2,999	.028	620	.044	985(38
	Iroquois	147,005	.208	1,511,314	305,771	283,350	16,127	6,294	.136	199,927	.028	41,161	.044	64,683(39
	Kankakee	527,116	.208	1,511,314	1,096,401	942,414	144,777	9,210	.136	714,242	.028	147,592	.044	234,567(40
	Livingston	50,762	.208	1,507,314	105,586	99,347	4,630	1,609	.136	68,782	.028	14,214	.044	22,590(41
	Will	792	.207	1,507,314	1,638	1,387	146	105	.136	1,080	.028	219	.043	339
521	Total	391,432	—	—	1,407,668	1,223,135	152,465	32,068	—	782,859	—	392,658	—	232,151
	Franklin	95,484	.360	1,554,660	343,744	304,752	31,162	7,830	.200	190,969	.107	102,168	.053	50,607(42
	Hamilton	41,053	.360	1,554,660	147,584	131,141	13,432	3,011	.200	82,105	.107	43,926	.053	21,553(43
	Jefferson	159,505	.360	1,544,660	573,420	490,451	69,075	13,894	.200	319,009	.107	170,670	.053	83,741(44
	Perry	61,585	.360	1,544,660	221,397	184,066	32,696	4,635	.200	123,169	.107	65,896	.053	32,332(45
	Washington	22	.360	1,544,660	77	73	4	—	.200	43	.107	23	.053	11(46
	Wayne	24,460	.360	1,544,660	87,933	81,579	4,982	1,372	.200	48,920	—	—	.160	39,013(47
	White	9,124	.360	1,544,660	32,799	30,406	1,083	1,310	.200	18,247	.107	9,762	.053	4,790(48
	Williamson	199	.360	1,544,660	714	667	31	16	.200	397	.107	213	.053	104(49
522	Total	1,518,582	—	—	2,929,368	2,399,050	486,268	44,050	—	2,003,988	—	452,816	—	472,564
	Bond	5,911	.188	3,155,592	11,107	10,159	871	77	.132	7,802	.028	1,649	.028	1,656(50
	Madison	517,682	.196	3,155,592	1,013,846	771,319	230,227	12,300	.132	682,794	.032	167,595	.032	163,457(51
	Monroe	104,547	.191	3,155,592	200,110	176,858	17,310	5,942	.132	138,008	.028	29,796	.031	32,306(52
	Montgomery	99	.191	3,155,592	189	174	15	—	.132	130	.028	28	.031	31(53
	Perry	926	.191	3,155,592	1,773	1,660	67	46	.132	1,223	.028	264	.031	286(54
	Randolph	212,490	.191	3,155,592	406,705	307,962	91,077	7,666	.132	280,487	.028	60,560	.031	65,658(55
	St. Clair	666,722	.191	3,155,592	1,276,106	1,112,646	145,442	18,018	.132	880,073	.028	190,016	.031	206,017(56
	Washington	10,205	.191	3,155,592	19,532	18,272	1,259	1	.132	13,471	.028	2,908	.031	3,153(57
523	Total	509,596	—	—	968,229	884,286	80,501	3,442	—	713,432	—	—	—	254,797
	Boone	2,544	.190	980,000	4,833	4,313	462	58	.140	3,561	—	—	.050	1,272
	DeKalb	364,728	.190	980,000	692,982	640,160	51,024	1,798	.140	510,618	—	—	.050	182,364
	Kane	1,581	.190	980,000	3,003	2,976	27	—	.140	2,213	—	—	.050	790
	LaSalle	13	.190	980,000	25	25	—	—	.140	18	—	—	.050	7
	Lee	32,832	.190	980,000	62,381	59,550	2,443	388	.140	45,965	—	—	.050	16,416
	Ogle	107,715	.190	980,000	204,658	176,920	26,540	1,198	.140	150,801	—	—	.050	53,857
	Winnebago	183	.190	980,000	347	342	5	—	.140	256	—	—	.050	91
524	Cook	1,978,815	.291	5,740,682	5,758,352	4,906,507	830,261	21,584	.174	3,456,990	.064	1,272,378	.053	1,028,984(58
525	Total	2,785,666	—	—	5,308,979	4,532,466	760,138	16,375	—	2,433,830	—	1,313,819	—	1,561,330
	Cook	53,920	.222	5,125,372	119,703	96,365	22,820	518	.100	54,244	.056	30,141	.066	35,318
	Grundy	640,041	.212	4,952,133	1,356,888	1,228,854	124,810	3,224	.100	643,882	.051	325,141	.061	387,865
	Kankakee	1,265	.214	4,952,133	2,708	2,614	11	83	.099	1,252	.053	671	.062	785
	Kendall	56,556	.221	5,102,132	124,932	116,267	8,541	124	.097	54,972	.060	33,877	.064	36,083
	LaSalle	6,024	.214	4,932,133	12,904	11,449	1,267	188	.097	5,874	.053	3,175	.064	3,855
	Livingston	62,083	.206	4,952,133	127,890	117,715	9,158	1,017	.093	57,737	.052	32,283	.061	37,870
	Will	1,965,777	.181	4,952,133	3,563,954	2,959,202	593,531	11,221	.082	1,615,869	.045	888,531	.054	1,059,554
526	Total	1,859,934	—	—	3,950,130	3,564,275	355,470	30,385	—	2,663,781	—	563,194	—	723,155
	Bond	2,457	.213	3,926,250	5,221	4,875	261	85	.143	3,521	.031	757	.039	943
	Cass	67,689	.213	3,926,250	143,839	129,479	12,998	1,362	.143	96,998	.017	11,507	.053	35,334(59
	Christian	221,917	.213	3,926,250	471,574	383,897	82,462	5,215	.143	318,007	.031	68,351	.039	85,216
	DeWitt	643	.213	3,926,250	1,366	1,243	114	9	.143	921	.031	198	.039	247
	Fayette	109	.213	3,926,250	232	232	—	—	.143	157	.031	33	.039	42
	Greene	15	.213	3,926,250	32	32	—	—	.143	22	.031	4	.039	6
	Logan	62,101	.213	3,926,250	131,965	125,933	5,202	830	.143	88,991	.031	19,127	.039	23,847
	Macon	179	.213	3,926,250	381	347	34	—	.143	257	.031	55	.039	69
	Macoupin	79,779	.213	3,926,250	169,533	157,418	10,591	1,524	.143	114,324	.031	24,572	.039	30,637
	Mason	30,657	.213	3,926,250	65,146	58,767	6,054	325	.143	43,932	.031	9,442	.039	11,772
	Menard	90,663	.213	3,926,250	192,661	183,715	6,985	1,961	.143	129,922	.031	27,924	.039	34,815

TABLE 10a — continued

Dis-Trict	County	Valuation (thousands of dollars)	Total Rate %	Total Levy	Current Tax Extensions				Rate and Extension Breakdown					
									Education		Bonds and Interest		Building	
					Total	Real Estate	Personalty	Railroads	Rate %	Extension	Rate %	Extension	Rate %	Extension
526	Montgomery	212,958	.213	3,926,250	452,535	414,061	32,122	6,352	.143	305,168	.031	65,591	.039	81,776
	Morgan	52,439	.213	3,926,250	111,434	104,302	5,834	1,298	.143	75,145	.031	16,152	.039	20,137
	Sangamon	1,038,328	.213	3,926,250	2,204,211	1,999,974	192,813	11,424	.143	1,486,416	.031	319,481	.039	398,314
527	Cook	657,841	.358	2,766,719	2,355,069	1,819,320	523,597	12,152	.175	1,156,484	.103	677,576	.080	521,009(1
528	Total	841,891	—	—	1,557,532	1,443,663	112,171	1,698	—	1,010,269	—	294,696	—	252,567
	Boone	1,223	.185	1,627,063	2,263	2,236	24	3	.120	1,468	.035	428	.030	367
	Kane	2,547	.185	1,627,063	4,712	4,463	242	7	.120	3,056	.035	892	.030	764
	Lake	3,384	.186	1,632,925	6,293	6,196	97	—	.120	4,060	.036	1,218	.030	1,015
	McHenry	834,737	.185	1,627,063	1,544,264	1,430,768	111,808	1,688	.120	1,001,685	.035	292,158	.030	250,421
529	Total	648,117	—	—	2,256,293	1,945,711	293,781	16,801	—	1,134,209	—	588,897	—	533,187
	Clay	59,416	.349	2,767,187	207,605	185,031	19,633	2,941	.175	103,978	.099	59,065	.075	44,562
	Clark	3,342	.348	2,767,188	11,631	10,874	643	114	.175	5,849	.090	3,008	.083	2,774(2
	Crawford	134,665	.348	2,767,188	468,635	389,145	77,875	1,615	.175	235,664	.090	121,199	.083	111,772(3
	Cumberland	65	.348	2,767,188	226	190	26	10	.175	114	.090	58	.083	54(4
	Edwards	33,103	.348	2,767,187	115,197	105,648	7,783	1,766	.175	57,930	.090	29,792	.083	27,475(5
	Hamilton	401	.348	2,767,188	1,397	1,397	—	—	.175	702	.090	361	.083	334(6
	Jasper	128,990	.348	2,767,187	448,887	350,090	97,155	1,642	.175	225,734	.090	116,091	.083	107,062(7
	Lawrence	38,731	.348	2,767,188	134,786	128,173	5,625	988	.175	67,780	.090	34,858	.083	32,148(8
	Richland	86,180	.348	2,767,188	299,906	267,816	30,314	1,776	.175	150,815	.090	77,562	.083	71,529(9
	Wabash	67,950	.348	2,767,188	236,468	201,625	32,069	2,774	.175	118,913	.090	61,156	.083	56,399(10
	Wayne	73,726	.348	2,767,188	256,568	236,965	17,202	2,401	.175	129,021	.090	66,354	.083	61,193(37
	White	21,548	.348	2,768,188	74,987	68,757	5,456	774	.175	37,709	.090	19,393	.083	17,885(11
530	Total	471,348	—	—	1,649,719	1,413,539	217,047	19,133	—	942,695	—	453,438	—	253,586
	Franklin	39,223	.350	1,798,941	137,279	123,974	11,694	1,611	.200	78,445	.096	37,732	.054	21,102(12
	Jackson	171,909	.350	1,798,941	601,682	528,519	62,895	10,268	.200	343,818	.096	165,377	.054	92,487(13
	Perry	63,684	.350	1,646,351	222,894	160,681	61,025	1,188	.200	127,368	.096	61,264	.054	34,262(14
	Randolph	6,200	.350	1,798,941	21,701	17,864	3,291	546	.200	12,400	.096	5,965	.054	3,336(15
	Williamson	190,332	.350	1,798,941	666,163	582,501	78,142	5,520	.200	380,664	.096	183,100	.054	102,399(16
531	Total	248,439	—	—	1,045,412	862,335	145,959	37,118	—	512,163	—	372,351	—	160,898
	Alexander	30,564	.420	875,000	128,369	102,211	13,509	12,649	.250	76,410	—	—	.170	51,959
	Jackson	11,531	.437	1,273,200	50,390	38,470	9,214	2,706	.200	23,062	.187	21,563	.050	5,765
	Johnson	32,933	.420	1,273,200	138,320	113,311	20,466	4,543	.200	65,866	.170	55,987	.050	16,467
	Massac	99,468	.420	1,273,200	417,768	340,957	72,993	3,818	.200	198,937	.170	169,097	.050	49,734
	Pulaski	20,439	.420	1,273,200	85,845	72,962	9,007	3,876	.200	40,879	.170	34,746	.050	10,220
	Union	53,504	.420	1,292,725	224,720	194,424	20,770	9,526	.200	107,009	.170	90,958	.050	26,753
532	Lake	2,748,077	.200	5,441,840	5,496,155	5,013,245	477,659	5,251	.119	3,270,212	.026	714,500	.055	1,511,443
533	Total	227,027	—	—	828,643	713,222	105,100	10,321	—	454,051	—	249,728	—	124,864
	Gallatin	45,373	.365	879,355	165,610	143,886	19,771	1,953	.200	90,745	.110	49,910	.055	24,955(17
	Hamilton	3,607	.365	879,355	13,165	12,385	503	277	.200	7,214	.110	3,968	.055	1,983(18
	Hardin	16,033	.365	882,055	58,519	46,270	12,122	127	.200	32,065	.110	17,636	.055	8,818(19
	Johnson	3,213	.365	880,700	11,726	10,071	1,304	351	.200	6,425	.110	3,534	.055	1,767(20
	Pope	14,321	.365	879,355	52,272	49,438	2,158	676	.200	28,642	.110	15,753	.055	7,877(21
	Saline	94,245	.365	879,355	343,994	285,310	54,512	4,172	.200	188,490	.110	103,669	.055	51,835(22
	White	49,823	.365	879,355	181,854	164,435	14,676	2,743	.200	99,646	.110	54,805	.055	27,403(23
	Williamson	412	.365	879,355	1,503	1,427	54	22	.200	824	.110	453	.055	226(24
534	Total	541,757	—	—	1,868,935	1,480,340	378,995	9,600	—	1,083,539	—	406,996	—	378,400
	Fulton	320,124	.345	1,889,600	1,104,429	846,531	252,297	5,601	.200	640,248	.070	224,087	.075	240,094(25
	Knox	1,116	.345	1,889,600	3,849	3,758	57	34	.200	2,231	.086	960	.059	658(26
	Mason	74,707	.345	1,889,600	257,740	158,214	97,342	2,184	.200	149,415	.086	64,248	.059	44,077(27
	McDonough	98,498	.345	1,889,600	339,689	314,942	23,893	854	.200	197,020	.086	84,582	.059	58,087(28
	Schuyler	47,312	.345	1,889,600	163,228	156,895	5,406	927	.200	94,625	.070	33,119	.075	35,484(29
535	Cook	3,073,843	.247	8,946,872	7,592,392	6,573,982	1,014,955	3,455	.165	5,090,283	.032	965,187	.050	1,536,922
536	Total	1,032,138	—	—	2,807,424	2,432,771	356,460	18,193	—	1,548,210	—	165,144	—	1,094,070
	Calhoun	21,093	.272	2,840,775	57,374	55,057	2,317	—	.150	31,640	.016	3,375	.106	22,359(30
	Greene	99,556	.272	2,840,775	270,792	257,496	11,490	1,806	.150	149,334	.016	15,929	.106	105,529(31
	Jersey	78,123	.272	2,840,775	212,495	196,370	15,702	423	.150	117,185	.016	12,500	.106	82,810(32
	Macoupin	144,164	.272	2,840,775	392,135	358,110	30,903	3,122	.150	216,249	.016	23,067	.106	152,819(33
	Madison	689,150	.272	2,840,775	1,874,488	1,565,598	296,048	12,842	.150	1,033,725	.016	110,264	.106	730,499(34
	Morgan	46	.272	2,840,775	126	126	—	—	.150	69	.016	8	.106	49(35
	Scott	6	.245	2,840,775	14	14	—	—	.150	8	.018	1	.077	5(36
537	Total	995,064	—	—	1,890,596	1,675,249	197,375	17,972	—	1,492,575	—	—	—	398,021
	Christian	56,627	.190	1,950,000	107,592	101,444	5,421	727	.150	84,941	—	—	.040	22,651
	DeWitt	156,921	.190	1,950,000	298,150	234,047	62,262	1,841	.150	235,381	—	—	.040	62,769
	Logan	5,715	.190	1,950,000	10,858	10,442	386	30	.150	8,572	—	—	.040	2,286
	Macon	701,629	.190	1,950,000	1,333,095	1,201,188	118,617	13,290	.150	1,052,444	—	—	.040	280,651
	Moultrie	2,668	.190	1,950,000	5,070	4,751	300	19	.150	4,003	—	—	.040	1,067
	Piatt	20,360	.190	1,950,000	38,683	36,042	1,614	1,027	.150	30,539	—	—	.040	8,144
	Sangamon	24,895	.190	1,950,000	47,274	38,693	7,994	587	.150	37,321	—	—	.040	9,953
	Shelby	26,249	.190	1,950,000	49,874	48,642	781	451	.150	39,374	—	—	.040	10,500
539	Total	486,951	—	—	1,095,641	929,558	157,362	8,721	—	852,164	—	—	—	243,477
	Adams	339,434	.225	1,136,250	763,726	619,596	138,779	5,351	.175	594,009	—	—	.050	169,717
	Calhoun	3,696	.225	1,136,250	8,315	7,957	358	—	.175	6,467	—	—	.050	1,848
	Hancock	16,944	.225	1,136,250	38,124	36,390	1,286	448	.175	29,652	—	—	.050	8,472
	Pike	122,232	.225	1,136,250	275,021	255,231	16,868	2,922	.175	213,905	—	—	.050	61,116
	Schuyler	4,645	.225	1,136,250	10,455	10,384	71	—	.175	8,131	—	—	.050	2,324
601	St. Clair	150,470	—	N.L.	—	—	—	—	—	—	—	—	—	—

TABLE 10a — concluded

FOOTNOTES FOR SELECTED PAGES

Page No. 140

1)Includes liability insurance $2,245, rate .003. 2)Includes liability insurance $4,861, rate .003. 3)Includes liability insurance $1,498, rate .003. 4)Includes liability insurance $182, rate .003. 5)Includes liability insurance $5,200, rate .003. 6)Includes liability insurance $17, rate .004. 7)Includes liability insurance $57, rate .003. 8)Includes liability insurance $1, rate .003. 9)Includes liability insurance $2,864, rate .003. 10)Includes liability insurance $10,777, rate .002, workmen's compensation $4,850. 11)Includes liability insurance $133,308, rate .003. 12)Includes liability insurance $780, rate .003. 13)Includes liability insurance $474, rate .003. 14)Includes liability insurance $59, rate .004. 15)Includes liability insurance $12,594, rate .004. 16)Includes liability insurance $377, rate .004. 17)Includes liability insurance $4,778, rate .004. 18)Includes liability insurance $2, rate .004. 19)Includes liability insurance $39,991, rate .004. 20)Includes liability insurance $2,457, rate .004. 21)Includes liability insurance $1,058, rate .004. 22)Includes liability insurance $246,092, rate .011. 23)Includes liability insurance $442, rate .001. 24)Includes liability insurance $706, rate .002. 25)Includes liability insurance $44, rate .002. 26)Includes liability insurance $4,568, rate .002. 27)Includes liability insurance $878, rate .002. 28)Includes liability insurance $6,462, rate .002. 29)Includes liability insurance $513, rate .003. 30)Includes liability insurance $1,888, rate .003. 31)Includes liability insurance $8, rate .003. 32)Includes liability insurance $1,352, rate .003. 33)Includes workmen's compensation $16,052, rate .003. 34)Includes skill center $637,609, rate .005. 35)Includes rental $194, rate .006 36)Includes deficiency 1977 levy $81,885, rate .037. 37)Includes liability insurance $60,118, rate .006. 38)Includes liability insurance $4,611, rate .002. 39)Includes liability insurance $4, rate .004. 40)Includes liability insurance $4, rate .004. 41)Includes liability insurance $4,862, rate .005. 42)Includes liability insurance $132, rate .003. 43)Includes liability insurance $26,950, rate .002. 44)Includes liability insurance $58,882, rate .002; deficiency 1977 levy $47,667, rate .002. 45)Includes liability insurance $273, rate .002. 46)Includes liability insurance $4,581, rate .003. 47)Includes liability insurance $307, rate .032. 48)Includes liability insurance $3,923, rate .002. 49)Includes liability insurance $31, rate .002. 50)Includes liability insurance $350, rate .002. 51)Includes liability insurance $23,856, rate .002. 52)Includes liability insurance $354. rate .002. 53)Includes liability insurance $77, rate .002. 54)Includes liability insurance $997, rate .002. 55)Includes liability insurance $2,764, rate .002.

Page No. 141

1)Includes liability insurance $16,065, rate .002; workmen's compensation $17,594, rate .002. 2)Includes liability insurance $6,811, rate .004. 3)Includes liability insurance $1,586, rate .002. 4)Includes liability insurance $15,806, rate .002. 5)Includes liability insurance $5,210, rate .002. 6)Includes liability insurance $731, rate .002. 7)Includes liability insurance $94, rate .002. 8)Includes liability insurance $2,633, rate .006. 9)Includes liability insurance $4,389, rate .006. 10)Includes liability insurance $463, rate .006. 11)Includes liability insurance $14,694, rate .006. 12)Includes liability insurance $1, rate .006. 13)Includes liability insurance $2,946, rate .006. 14)Includes liability insurance $1,459, rate .006. 15)Includes liability insurance $5,059, rate .006. 16)Includes liability insurance $9,286, rate .006. 17)Includes liability insurance $1,498, rate .006. 18)Includes liability insurance $546, rate .006. 19)Includes liability insurance $166, rate .006. 20)Includes liability insurance $100, rate .006. 21)Includes liability insurance $6,816, rate .006. 22)Includes liability insurance $8,357, rate .006. 23)Includes liability insurance $307, rate .003. 24)Includes liability insurance $4,098, rate .003. 25)Includes liability insurance $2,060, rate .003. 26)Includes liability insurance $16, rate .003. 27)Includes liability insurance $11,117, rate .003. 28)Includes liability insurance $2,936, rate .003. 29)Includes liability insurance $3,171, rate .023. 30)Includes liability insurance $54, rate .003. 31)Includes liability insurance $3, rate .003. 32)Includes liability insurance $4,884, rate .003. 33)Includes liability insurance $4,289, rate .006. 34)Includes liability insurance $4,001, rate .005. 35)Includes liability insurance $2,569, rate .005. 36)Includes liability insurance $11,318, rate .005. 37)Includes liability insurance $309, rate .002; workmen's compensation $387, rate .003. 38)Includes liability insurance $44, rate .002; unemployment $55, rate .003. 39)Includes liability insurance $2,940, rate .002; unemployment $2,940, rate .003. 40)Includes liability insurance $10,542, rate .002; unemployment $13,178, rate .003. 41)Includes liability insurance $1,015, rate .002; unemployment $1,269, rate .003. 42)Includes liability insurance $2,865, rate .003. 43)Includes liability insurance $1,026, rate .003. 44)Includes liability insurance $5,988, rate .003. 45)Includes liability insurance $1,540, rate .003. 46)Includes liability insurance $1, rate .003. 47)Includes special education $26,172; liability insurance $612. 48)Includes liability insurance $228, rate .003. 49)Includes liability insurance $5, rate .003. 50)Includes liability insurance $30, rate .001; workmen's compensation $47, rate .001. 51)Includes liability insurance $5,690, rate .001; workmen's compensation $12,932, rate .003. 52)Includes liability insurance $1,046, rate .001; workmen's compensation $1,986, rate .002. 53)Includes liability insurance $3, rate .003. 54)Includes liability insurance $18, rate .002; workmen's compensation $9, rate .001. 55)Includes liability insurance $2,125, rate .001; workmen's compensation $4,037, rate .002. 56)Includes liability insurance $6,667, rate .001; workmen's compensation $12,668, rate .002. 57)Includes liability insurance $102, rate .001; workmen's compensation $194, rate .002. 58)Includes liability insurance $45,513, rate .002. 59)Includes 1970 bond $9,341, rate .014.

Page No. 142

1)Includes liability insurance $27,629, rate .005. 2) Includes liability insurance $267, rate .008. 3) Includes liability insurance $10,773, rate .008. 4) Includes liability insurance $5, rate .008. 5)Includes liability insurance $2,648, rate .008. 6)Includes liability insurance $32, rate .008. 7)Includes liability insurance $10,319, rate .008. 8)Includes liability insurance $3,099, rate .008. 9)Includes liability insurance $6,894, rate .008. 10)Includes liability insurance $5,436, rate .008. 11)Includes liability insurance $1,724, rate .008. 12)Includes liability insurance $1,490, rate .004. 13)Includes liability insurance $6,532, rate .004. 14)Includes liability insurance $2,420, rate .004. 15)Includes liability insurance $236, rate .004. 16)Includes liability insurance $7,232, rate .004. 17)Includes liability insurance $2,269, rate .005. 18)Includes liability insurance $180, rate .005. 19)Includes liability insurance $802, rate .005. 20)Includes liability insurance $161, rate .005. 21)Includes liability insurance $716, rate .005. 22)Includes liability insurance $4,712, rate .005. 23)Includes liability insurance $2,491, rate .005. 24)Includes liability insurance $4,715, rate .005. 25)Includes liability insurance $28,811, rate .009; working cash $51,220. 26)Includes liability insurance $100, rate .009. 27)Includes liability insurance $6,724, rate .009. 28)Includes liability insurance $8,831, rate .009. 29)Includes liability insurance $4,258, rate .009; working cash $7,570, rate .016. 30)Includes liability insurance $1,266, rate .006. 31)Includes liability insurance $5,973, rate .006. 32)Includes liability insurance $4,687, rate .006. 33)Includes liability insurance $8,650, rate .006. 34)Includes liability insurance $41,349, rate .006. 35)Includes liability insurance $3, rate .006. 36)Includes liability insurance $1, rate .006. 37)Includes liability insurance $5,898, rate .008.

TABLE 11
PERCENTAGE OF DISTRIBUTION OF COUNTY VALUATIONS AND TOTAL TAXES EXTENDED, 1978

County	Percentage Distribution of Total County Valuations By Class of Property				Per Cent of Total Taxes Extended By Class of Property				Per Cent of Total Taxes Extended by Types of Taxing District								
	Farm	Non-Farm	Person-alty	Rail-roads	Farm	Non-Farm	Person-alty	Rail-roads	County	Town-ships	Munici-palities	Schools	All Special Districts	Fire District	Park District	Sani-tary District	Other Special Districts
Entire State	13.8	70.1	15.5	0.6	9.2	74.0	16.3	0.5	8.7	3.9	17.6	57.6	12.2	1.1	4.9	4.1	2.1
Cook	–	78.8(1	20.7	0.5	--	78.8(1	20.7	0.5	7.8	1.0	22.9	52.2	16.1	0.5	7.0	6.7	1.9
Downstate	23.8	63.9	11.7	0.6	19.3	68.7	11.4	0.6	9.7	7.0	11.8	63.6	7.9	1.8	2.7	1.2	2.2
Adams	26.5	54.6	18.2	0.7	21.9	57.9	19.5	0.7	10.9	6.8	20.2	55.7	6.4	1.7	4.3	0.1	0.3
Alexander	24.0	55.6	10.5	9.9	20.1	60.2	10.7	9.0	17.0	3.3	19.3	59.0	1.4	0.5	–	–	0.9
Bond	60.4	31.1	7.4	1.1	56.2	35.0	7.8	1.0	14.8	12.7	5.6	59.5	7.4	3.6	2.7	–(1	1.1
Boone	22.3	62.4	15.1	0.2	20.7	63.8	15.3	0.2	10.5	7.7	8.8	68.0	5.0	1.3	1.7	–	2.0
Brown	69.6	23.3	5.6	1.5	71.8	20.9	5.8	1.5	22.0	19.4	5.8	51.2	1.6	0.1	–	–	1.5
Bureau	53.9	38.7	6.6	0.8	48.6	43.8	6.8	0.8	10.2	11.8	8.3	66.7	3.0	1.9	0.9	–	0.2
Calhoun	64.6	31.3	4.1	–	65.2	30.8	4.0	–	20.1	4.5	1.9	68.1	5.4	4.4	0.3	–	0.7
Carroll	56.3	37.0	5.4	1.3	51.3	41.5	5.8	1.4	14.4	11.4	7.1	61.3	5.8	2.9	2.3	0.1	0.5
Cass	57.3	33.0	8.7	1.0	51.2	38.0	9.9	0.9	14.5	13.0	11.1	55.9	5.5	–(	2.2	3.3	–(1
Champaign	28.4	63.1	8.1	0.4	22.8	68.7	8.1	0.4	8.7	7.8	12.0	60.0	11.5	1.0	3.7	3.1	3.7
Christian	51.9	33.3	13.8	1.0	48.5	37.9	12.6	1.0	8.6	16.6	6.8	64.2	3.8	1.1	1.6	1.1	–
Clark	60.2	30.5	8.6	0.7	58.2	32.4	8.8	0.6	13.9	14.7	3.7	59.1	8.6	3.1	4.6	–	0.9
Clay	62.9	25.7	9.9	1.5	59.5	28.9	10.1	1.5	17.4	12.5	7.8	58.9	3.4	3.0	–	–	0.4
Clinton	36.8	54.5	7.5	1.2	34.5	56.6	7.8	1.1	10.9	10.8	7.1	68.8	2.4	2.2	0.1	0.1	–
Coles	34.0	53.9	11.2	0.9	30.6	57.4	11.1	0.9	11.3	9.2	15.4	58.8	5.3	1.3	1.1	–	2.9
Crawford	25.0	58.0	16.6	0.4	25.1	58.3	16.2	0.4	13.1	11.5	5.0	65.1	5.3	2.1	0.4	0.1	2.7
Cumberland	64.2	27.8	6.6	1.4	62.1	29.7	6.7	1.5	14.9	19.2	3.2	61.3	1.4	0.9	0.5	–	–(1
DeKalb	45.4	47.4	6.9	0.3	39.5	53.1	7.1	0.3	12.4	9.6	10.0	62.9	5.1	1.6	2.5	0.7	0.3
DeWitt	41.0	43.0	15.2	0.8	40.9	44.1	14.2	0.8	16.9	13.0	4.8	64.4	0.9	0.9	–	–	–
Douglas	53.6	30.2	14.5	1.7	51.7	32.4	14.1	1.8	11.8	16.2	4.6	65.6	1.8	1.7	0.1	–	–
DuPage	0.6	92.7	6.6	0.1	0.5	92.9	6.5	0.1	7.6	3.5	10.7	67.1	11.1	2.8	4.4	0.6	3.3
Edgar	66.4	26.1	6.4	1.1	60.8	31.2	6.9	1.1	13.3	12.7	9.4	62.2	2.4	2.3	–	–	0.1
Edwards	58.7	33.0	6.8	1.5	54.2	37.4	7.0	1.4	18.0	5.7	7.7	66.0	2.6	0.7	0.7	0.5	0.7
Effingham	34.0	56.3	8.6	1.1	30.6	59.5	8.8	1.1	11.5	11.2	11.0	61.5	4.8	1.3	2.9	–	0.6
Fayette	42.1	42.5	13.8	1.6	40.6	44.8	13.0	1.6	12.7	12.5	5.5	61.1	8.2	1.5	2.1	0.1	4.5
Ford	63.6	28.9	6.4	1.1	59.4	32.8	6.7	1.1	11.9	12.4	5.8	66.8	3.1	2.2	0.4	–	0.5
Franklin	44.9	44.2	8.9	2.0	41.1	48.1	8.9	1.9	10.2	12.5	7.7	61.8	7.8	0.5	1.6	–	5.7
Fulton	51.6	25.7	22.2	0.5	49.2	30.2	20.1	0.5	14.7	11.3	6.8	63.1	4.1	1.9	2.0	0.2	–
Gallatin	57.6	29.3	11.9	1.2	56.0	30.4	12.4	1.2	13.0	12.5	2.1	70.9	1.5	–	–	–	1.5
Greene	66.5	28.6	4.2	0.7	63.3	31.5	4.5	0.7	16.2	17.0	5.1	58.9	2.8	2.8	–	–	–(1
Grundy	13.1	77.5	9.2	0.2	14.9	75.7	9.1	0.3	9.4	4.6	5.1	79.0	1.9	1.4	–	0.1	0.4
Hamilton	72.3	17.1	8.6	2.0	68.3	21.0	8.7	2.0	15.2	13.2	3.6	62.1	5.9	–	–	–	5.9
Hancock	63.6	32.0	3.7	0.7	59.7	35.7	3.9	0.7	9.7	17.3	7.7	62.5	2.8	1.9	0.8	–	0.1
Hardin	22.7	56.4	20.7	0.2	22.6	56.5	20.7	0.2	18.4	3.7	3.9	73.6	0.4	–	–	–	0.4
Henderson	67.0	26.9	4.6	1.5	66.0	27.9	4.6	1.5	13.3	14.0	1.7	68.8	2.2	1.4	–	–	0.8
Henry	52.1	39.8	7.7	0.4	46.9	44.9	7.8	0.4	11.0	12.5	10.1	58.8	7.6	2.8	1.7	0.3	2.8
Iroquois	75.2	18.3	4.6	1.9	72.2	20.9	4.9	2.0	11.5	12.9	4.7	67.6	3.3	2.7	0.1	0.1	0.4
Jackson	19.5	67.7	10.9	1.9	16.3	71.1	10.9	1.7	15.5	7.8	8.4	61.1	7.2	–	4.3	–(1	2.9
Jasper	71.0	8.2	20.5	0.3	69.8	10.0	19.8	0.4	13.0	13.1	2.4	71.2	0.3	0.1	–	–	0.2
Jefferson	49.6	36.0	12.0	2.4	46.0	40.0	11.7	2.3	8.4	10.5	9.4	64.1	7.6	1.9	0.1	–	5.6
Jersey	65.0	27.4	7.4	0.2	61.3	31.0	7.6	0.1	11.9	9.9	7.6	66.3	4.3	0.5	–	–	3.8
JoDaviess	37.2	54.6	7.5	0.7	34.2	57.5	7.6	0.7	12.6	13.4	7.4	61.6	5.0	2.2	1.9	–	0.9
Johnson	40.3	42.0	14.5	3.2	38.7	43.9	14.2	3.2	17.9	4.3	3.3	74.0	0.5	–	–	0.4	0.1
Kane	7.2	84.7	8.0	0.1	5.8	85.9	8.2	0.1	7.3	5.1	17.8	60.1	9.7	2.4	4.0	0.9	2.4
Kankakee	23.8	62.1	13.2	0.9	21.3	64.9	13.0	0.8	10.0	7.8	11.2	65.7	5.3	2.5	2.2	0.1	0.5
Kendall	26.2	60.8	12.8	0.2	24.2	62.6	13.0	0.2	11.5	9.0	2.6	70.8	6.1	2.1	1.6	1.3	1.1
Knox	29.7	61.5	7.6	1.2	26.7	64.4	7.8	1.1	12.3	8.0	16.3	58.4	5.0	1.6	–	3.4	–
Lake	1.8	90.1	8.0	0.1	1.6	90.3	8.0	0.1	8.3	4.3	12.2	60.4	14.8	2.0	3.8	5.0	4.0
LaSalle	52.4	32.2	15.0	0.4	45.2	39.9	14.4	0.5	10.3	8.0	9.6	71.1	1.0	1.0	–	–(1	–(1
Lawrence	45.4	47.1	6.7	0.8	34.5	57.9	6.8	0.8	17.6	12.0	3.8	60.9	5.7	4.2	1.5	–	–(1
Lee	41.7	46.6	11.1	0.6	37.9	49.7	11.8	0.6	10.8	9.6	9.9	64.3	5.4	3.7	1.5	0.2	–(1
Livingston	62.9	27.7	8.4	1.0	58.9	31.7	8.4	1.0	8.7	11.6	6.9	71.0	1.8	1.4	0.4	–	–
Logan	52.3	40.3	6.7	0.7	47.6	44.6	7.1	0.7	12.9	10.4	8.8	64.0	3.9	1.7	2.2	–(1	–(1
McDonough	54.6	39.6	5.4	0.4	37.9	55.6	6.1	0.4	14.6	9.2	10.9	57.0	8.3	1.6	2.7	0.1	3.9
McHenry	11.4	81.5	7.0	0.1	9.9	83.1	6.9	0.1	7.7	6.5	7.6	71.0	7.2	3.2	1.3	0.1	2.6
McLean	34.7	55.4	9.6	0.3	30.0	59.5	10.2	0.3	12.1	5.5	13.2	65.9	3.3	0.9	0.1	0.9	1.4
Macon	19.4	70.7	8.9	1.0	17.3	72.6	9.1	1.0	8.1	7.9	12.2	59.6	12.2	1.2	5.2	3.8	2.0
Macoupin	49.2	42.7	7.3	0.8	46.0	45.9	7.3	0.8	10.4	15.8	5.9	66.3	1.6	0.8	0.5	0.3	–
Madison	8.3	72.0	18.8	0.9	7.0	72.3	19.8	0.9	10.5	6.6	15.7	61.3	5.9	1.5	1.0	1.4	2.0
Marion	28.5	50.8	19.1	1.6	25.2	54.7	18.5	1.6	8.8	11.2	12.1	63.7	4.2	3.5	–	0.1	0.6
Marshall	59.0	32.7	7.1	1.2	57.1	34.9	6.7	1.3	11.3	10.3	3.2	72.7	2.5	1.8	0.7	–	–(1
Mason	62.4	17.6	19.2	0.8	60.6	21.3	17.3	0.8	11.0	10.5	6.2	69.1	3.2	1.8	0.6	0.1	0.7
Massac	13.0	68.6	17.5	0.9	12.6	69.6	16.9	0.9	14.4	4.1	5.2	73.2	3.1	–	–	0.1	3.0
Menard	62.9	32.5	3.6	1.0	62.9	32.5	3.6	1.0	15.1	10.0	1.6	70.1	3.2	2.1	–	–	1.1
Mercer	56.6	32.3	10.9	0.2	55.0	33.8	11.0	0.2	16.7	15.4	3.2	61.4	3.3	2.4	0.6	0.3	–
Monroe	88.4	–	8.6	3.0	88.1	–	9.1	2.8	15.8	7.5	10.8	62.6	3.3	2.3	0.7	0.1	0.2
Montgomery	47.1	44.4	7.1	1.4	45.2	46.1	7.3	1.4	6.9	15.0	5.0	71.5	1.6	0.3	0.9	–	0.4
Morgan	46.0	37.8	15.5	0.7	41.8	42.7	14.8	0.7	12.2	7.2	10.3	69.0	1.3	0.3	–	–	1.0
Moultrie	67.1	28.1	4.1	0.7	64.1	31.0	4.3	0.6	8.9	19.6	4.6	59.7	7.2	7.0	0.2	–	–
Ogle	29.9	60.9	8.8	0.4	30.6	59.2	9.7	0.5	9.7	11.3	5.2	67.9	5.9	4.6	1.3	–(1	–
Peoria	7.4	76.2	16.1	0.3	5.4	78.5	15.9	0.2	10.5	3.5	21.5	54.2	10.3	0.5	5.9	2.1	1.8
Perry	54.4	23.2	21.1	1.3	53.6	25.4	19.6	1.4	8.5	7.5	7.1	74.7	2.2	1.0	–	–	1.2
Piatt	40.4	16.3	42.4	0.9	43.8	17.0	38.2	1.0	12.5	15.4	3.9	65.6	2.6	1.9	–	–	0.7
Pike	77.5	15.2	6.2	1.1	76.3	16.3	6.4	1.0	14.3	15.4	3.5	65.1	1.7	1.0	0.4	–	0.3
Pope	74.8	19.8	4.1	1.3	73.9	20.6	4.2	1.3	23.0	5.9	1.3	68.5	1.3	–	–	–	1.3
Pulaski	56.9	28.1	10.5	4.5	55.8	29.1	10.5	4.6	24.7	4.3	2.4	68.6	–	–	–	–	–
Putnam	25.4	41.4	33.0	0.2	25.8	41.9	32.1	0.2	9.0	8.5	1.9	74.9	5.7	1.4	2.9	–	1.4
Randolph	21.2	54.7	22.2	1.9	20.9	57.7	19.5	1.9	14.7	7.8	4.8	70.1	2.6	0.2	–	–(1	2.4
Richland	42.3	47.0	10.1	0.6	39.2	50.0	10.2	0.6	12.9	9.7	10.5	65.3	1.6	0.5	–	0.1	1.0
Rock Island	4.6	69.2	26.0	0.2	3.7	71.3	24.8	0.2	8.2	3.5	24.0	60.3	4.0	0.7	–	–(1	3.3
St. Clair	7.0	76.7	13.7	2.6	5.3	76.5	15.0	3.2	13.9	7.5	17.0	55.9	5.7	1.6	0.8	1.6	1.7
Saline	21.5	61.5	15.8	1.2	18.7	66.0	14.1	1.2	12.1	10.0	8.3	62.9	6.7	–	4.5	–	2.2
Sangamon	17.1	73.5	8.9	0.5	14.4	75.8	9.3	0.5	6.4	7.0	15.8	60.6	10.2	1.3	3.8	2.0	3.1
Schuyler	68.0	28.5	3.0	0.5	72.3	24.2	3.0	0.5	16.7	18.5	4.7	56.7	3.4	0.8	–	–	2.6
Scott	75.0	17.1	6.2	1.7	70.8	21.2	6.2	1.8	24.0	8.2	5.1	62.0	0.7	0.7	–	–	–
Shelby	69.9	23.6	4.8	1.7	67.7	25.8	4.9	1.6	12.8	17.3	3.3	63.9	2.7	2.7	–	–	–
Stark	74.9	19.0	5.7	0.4	72.7	21.0	5.9	0.4	13.7	12.1	2.5	68.0	3.7	3.5	0.2	–	–
Stephenson	35.6	52.4	11.7	0.3	33.4	54.3	12.0	0.3	13.1	10.0	10.1	60.0	6.8	2.1	4.2	–	0.5
Tazewell	32.9	50.6	15.9	0.6	30.0	53.9	15.6	0.5	8.2	6.2	16.3	64.2	5.1	0.6	3.8	0.2	0.5
Union	42.0	44.5	9.3	4.2	40.0	46.7	9.4	3.9	22.2	3.7	4.5	69.6	–	–	–	–	–
Vermilion	49.3	36.2	13.0	1.5	45.0	40.2	13.4	1.4	12.2	8.8	13.5	58.9	6.6	0.8	–(1	3.1	2.7
Wabash	37.2	48.1	13.6	1.1	34.4	51.0	13.5	1.1	14.8	2.7	11.7	65.6	5.2	1.5	–	–	3.7
Warren	60.7	31.4	7.2	0.7	55.0	36.6	7.7	0 .7	12.5	11.5	7.6	65.1	3.3	1.8	1.4	0.1	–
Washington	62.5	28.0	6.9	2.6	60.7	29.4	7.1	2.8	16.0	11.9	2.6	66.5	3.0	2.0	0.7	0.3	–
Wayne	62.1	30.2	6.4	1.3	76.8	15.5	6.4	1.3	10.4	13.5	7.5	64.9	3.7	2.0	1.7	–(1	–
White	42.6	48.4	7.3	1.7	40.2	50.6	7.6	1.6	11.9	17.0	4.8	63.5	2.8	0.8	0.2	0.3	1.5
Whiteside	29.3	56.2	14.1	0.4	25.6	60.1	13.9	0.4	10.5	8.9	10.5	62.5	7.6	1.5	3.2	–(1	2.9
Will	6.5	77.5	15.7	0.3	5.3	79.7	14.7	0.3	6.8	6.2	11.5	66.7	8.8	2.5	3.4	0 1	2.8
Williamson	13.2	74.3	11.7	0.8	12.5	75.2	11.5	0.8	14.1	4.4	7.8	67.6	6.1	–	1.3	–	4.8
Winnebago	5.2	72.3	22.4	0.1	4.3	72.4	23.2	0.1	9.8	4.5	14.3	60.1	11.3	1.2	4.8	2.5	2.8
Woodford	52.2	39.5	7.7	0.6	41.3	50.6	7.5	0.6	8.6	11.0	6.3	70.6	3.5	2.0	0.3	–(1	1.2

1)Rate less than 1/10.

TABLE 12
COMPARISON OF TOTAL TAXES EXTENDED AND SCHOOL TAXES EXTENDED, 1966-1978

	Year	Downstate	Cook	Entire State
Total Tax	1966	$ 841,369,919	$ 982,623,523	$1,823,993,442
School Tax		571,670,505	516,542,625	1,088,213,130
Total Tax	1967	$ 962,453,127	$1,084,331,428	$2,046,784,555
School Tax		656,696,526	605,790,682	1,262,487,208
Total Tax	1968	$1,068,062,266	$1,216,726,875	$2,284,789,141
School Tax		727,954,904	674,715,464	1,402,670,368
Total Tax	1969	$1,146,200,884	$1,373,065,178	$2,519,266,062
School Tax		799,066,459	737,167,532	1,516,233,991
Total Tax	1970	$1,188,801,433	$1,519,598,699	$2,708,400,132
School Tax		799,572,065	822,068,231	1,621,640,296
Total Tax	1971	$1,292,392,444	$1,742,247,974	$3,034,640,418
School Tax		860,464,601	919,297,868	1,779,762,469
Total Tax	1972	$1,328,871,656	$1,808,611,374	$3,137,483,030
School Tax		874,537,326	973,136,519	1,847,673,845
Total Tax	1973	$1,403,698,647	$1,866,668,350	$3,270,366,997
School Tax		914,111,479	1,004,755,727	1,918,867,206
Total Tax	1974	$1,506,494,584	$1,888,141,581	$3,394,636,165
School Tax		966,072,277	1,002,451,839	1,968,524,116
Total Tax	1975	$1,634,535,421	$1,937,662,364	$3,572,197,785
School Tax		1,031,846,823	1,031,063,666	2,062,910,489
Total Tax	1976	$1,824,728,228	$2,096,312,446	$3,921,040,674
School Tax		1,160,333,677	1,105,112,493	2,265,446,170
Total Tax	1977	$1,996,526,004	$2,227,221,375	$4,223,747,379
School Tax		1,263,790,217	1,180,041,442	2,443,831,659
Total Tax	1978	$2,192,366,967	$2,390,163,689	$4,582,530,656
School Tax		1,393,038,125	1,247,369,890	2,640,408,015

DOWNSTATE

Amount increase in total tax	1966-1978,	$1,350,997,048	161% increase
Amount increase in school tax	1966-1978,	$ 821,367,620	144% increase

COOK COUNTY

Amount increase in total tax	1966-1978,	$1,407,540,166	143% increase
Amount increase in school tax	1966-1978,	$ 730,827,265	141% increase

ENTIRE STATE

Amount increase in total tax	1966-1978,	$2,758,537,214	151% increase
Amount increase in school tax	1966-1978,	$1,552,194,885	143% increase

TABLE 13
VALUATIONS AND TOTAL PROPERTY TAXES EXTENDED
1957-1978 Inclusive

Year	Valuation	Amount of Increase	Percent of Increase	Total Taxes	Amount of Increase	Percent of Increase
1957	$31,263,638,809	$2,654,188,538	9.3	$1,028,010,683	$111,098,657	12.1
1958	32,006,431,192	742,792,383	2.4	1,118,571,915	90,561,232	8.8
1959	33,683,284,539	1,676,853,347	5.2	1,206,736,417	88,164,502	7.9
1960	34,322,727,250	639,442,711	1.9	1,300,835,166	94,098,749	7.8
1961	34,860,116,397	537,389,147	1.6	1,400,303,027	99,467,861	7.6
1962	35,655,245,867	795,129,470	2.3	1,472,823,701	72,520,674	5.2
1963	36,908,167,001	1,252,921,134	3.5	1,521,423,980	48,600,279	3.3
1964	37,534,541,178	626,374,177	1.7	1,599,559,933	78,135,953	5.1
1965	38,565,686,199	1,031,145,021	2.7	1,688,330,442	88,770,509	5.5
1966	39,837,974,684	1,272,288,485	3.2	1,823,993,442	135,663,000	8.0
1967	42,134,058,093	2,296,083,409	5.8	2,046,784,555	222,791,113	12.2
1968	43,395,377,207	1,261,319,114	3.0	2,284,789,141	238,004,586	11.6
1969	45,720,397,355	2,325,020,148	5.4	2,519,266,062	234,476,921	10.3
1970	46,406,593,211	686,195,856	1.5	2,708,400,132	189,134,070	7.5
1971	49,750,235,901	3,343,642,690	7.2	3,034,640,418	326,240,286	12.0
1972	49,780,922,355	30,686,454	0.1	3,137,483,030	102,842,612	3.4
1973	50,393,864,875	612,942,520	1.2	3,270,366,997	132,883,967	4.2
1974	51,797,149,895	1,403,285,020	2.8	3,394,636,165	124,269,168	3.8
1975	53,203,609,498	1,406,459,603	2.7	3,572,197,785	177,561,620	5.2
1976	58,024,962,796	4,821,353,298	9.1	3,921,040,674	348,842,889	9.8
1977	60,713,644,709	2,688,681,913	4.6	4,223,747,379	302,707,280	7.7
1978	65,712,727,074	4,999,082,365	8.2	4,582,530,656	358,783,277	8.5

Amount increase in valuation 1957-1978 $34,449,088,265; percent increase 110.2%; average annual rate of increase 3.6%.
Amount increase in total tax 1957-1978 $3,554,519,973; percent increase 345.8%; average annual rate of increase 7.37%.

TABLE 14
PROPERTY TAX EXTENSIONS BY TYPES OF DISTRICTS
FOR 1977-1978

Type of District	Entire State	1977 Cook County	Downstate	Entire State	1978 Cook County	Downstate
County	$ 352,872,021	$ 156,926,992	$ 195,945,029	$ 399,542,321	$ 186,960,295	$ 212,582,026
Townships and Road Districts	162,744,178	23,549,759	139,194,419	177,210,010	23,398,324	153,811,686
Cities, Villages, and Incorporated Towns	767,464,493	529,519,769	237,944,724	806,247,584	547,219,529	259,028,055
All School Districts	2,443,831,659	1,180,041,442	1,263,790,217	2,640,408,015	1,247,369,890	1,393,038,125
Elementary	561,770,361	324,053,604	237,716,757	616,578,511	349,140,491	267,438,020
Unit	1,238,583,445	488,875,638	749,707,807	1,336,153,385	512,017,289	824,136,096
High	498,844,206	299,357,581	199,486,625	534,388,082	315,371,472	219,016,610
Non-High	83,581	—	83,581	74,507	—	74,507
Jr. College	144,633,647	67,754,619	76,879,028	153,213,530	70,840,638	82,372,892
Special Districts	496,835,028	337,183,413	159,651,615	559,122,726	385,215,651	173,907,075
Sanitary	164,782,747	136,867,283	27,915,464	186,973,993	160,100,039	26,873,954
Park	199,091,855	146,057,608	53,034,247	225,828,782	167,172,686	58,656,096
Fire	44,003,212	9,951,043	34,052,169	51,414,984	11,151,213	40,263,771
Airport	6,746,978	—	6,746,978	7,249,078	—	7,249,078
Forest Preserve	45,628,025	27,540,154	18,087,871	46,869,670	27,453,784	19,415,886
Library	14,466,129	6,931,446	7,534,683	17,216,916	8,114,645	9,102,271
Mosquito Abatement	2,621,302	2,302,510	318,792	2,679,418	2,253,398	426,020
Hospital	5,126,333	—	5,126,333	5,133,498	—	5,133,498
Cemetery	221,272	—	221,272	248,228	—	248,228
Misc. Districts	14,147,175	7,533,369	6,613,806	15,508,159	8,969,886	6,538,273
Total Extensions	4,223,747,379	2,227,221,375	1,996,526,004	4,582,530,656	2,390,163,689	2,192,366,967

TABLE 15
NUMBER AND TYPES OF TAXING DISTRICTS
FOR SELECTED YEARS 1970-1978

	1970	1971	1972	1973	1974	1975	1976	1977	1978
Total—All Types	5,446	5,441	5,435	5,399	5,418	5,547	5,522	5,473	5,451
State	1	1	1	1	1	1	1	1	1
Counties	102	102	102	102	102	102	102	102	102
Townships	1,444	1,444	1,445	1,445	1,438	1,450	1,427	1,444	1,444
Road Districts	101	97	97	97	109	91	106	95	95
Cities, Villages, and Incorporated Towns	1,269	1,266	1,267	1,256	1,269	1,269	1,282	1,276	1,270
School Districts	1,216	1,192	1,154	1,094	1,085	1,096	1,103	1,067	1,053
Elementary (under 12 grade)	596	565	522	472	466	461	457	448	442
12 Grade	413	422	443	446	443	465	474	451	445
High	168	166	150	137	134	128	130	127	125
Non-High	3	2	2	2	2	2	2	1	1
Jr. College	36	37	37	37	40	40	40	40	40
Special Districts	1,313	1,339	1,369	1,404	1,414	1,538	1,501	1,488	1,486
Fire Protection	707	713	724	724	726	785	767	762	757
Park	277	287	291	296	304	311	310	314	316
Sanitary	140	143	147	154	149	159	154	154	153
Forest Preserve	10	11	10	9	10	10	8	7	10
Mosquito Abatement	21	21	21	20	18	20	20	20	20
Public Health	4	4	5	6	7	7	4	4	4
T.B. Sanitarium	2	2	2	2	2	2	2	2	2
Airport Authority	26	26	26	25	27	27	27	27	26
Library	34	39	45	63	75	97	102	94	95
Hospital	25	25	26	26	24	26	25	24	23
Street Lighting	22	22	22	24	23	22	16	22	22
Water Service	1	1	1	1	—	—	—	—	—
River Conservancy	12	12	12	14	12	28	18	15	16
Water Authority	1	1	1	1	—	—	—	1	1
Surface Water Protection	6	6	6	6	5	7	7	6	6
Cemetery	10	10	13	14	16	20	16	20	22
Soil & Water Cons. Sub-district	4	4	4	5	3	5	5	3	1
Conservation District	4	5	5	6	6	5	13	5	6
Metropolitan Exposition and Auditorium Authority	1	1	—	—	—	—	—	—	—
Mass Transit	4	4	5	5	6	6	6	6	6
Water District	2	2	3	3	1	1	1	2	—

TABLE 16
COMPARISON OF VALUATION AND TAXES EXTENDED, 1977 and 1978

County	Total Valuation 1977	Total Valuation 1978	Amount Increase or Decrease	Percent Increase or Decrease	Total Taxes Extended 1977	Total Taxes Extended 1978	Amount Increase or Decrease	Percent Increase or Decrease
Entire State	60,713,644,709	65,712,727,074	4,999,082,365	8.2	4,223,747,379	4,582,530,656	358,783,277	8.5
Downstate	34,732,367,148	38,258,944,338	3,526,577,190	10.2	1,996,526,004	2,192,366,967	195,840,963	9.8
Cook County	25,981,277,561	27,453,782,736	1,472,505,175	5.7	2,227,221,375	2,390,163,689	162,942,314	7.3
Adams	353,183,490	339,433,607	—	—	17,777,221	17,671,894	—	—
* Alexander	24,720,314	30,563,833	5,843,519	23.6	1,733,350	2,014,077	280,727	16.2
Bond	80,244,872	83,214,889	2,970,017	3.7	3,856,353	4,067,634	211,281	5.5
Boone	195,012,305	204,243,934	9,231,629	4.7	9,962,495	10,258,232	295,737	3.0
Brown	29,791,730	30,796,985	1,005,255	3.4	1,502,660	1,513,276	10,616	0.7
Bureau	253,834,127	268,423,300	14,589,173	5.7	13,843,910	15,045,007	1,201,097	8.7
* Calhoun	24,386,805	24,789,005	402,200	1.6	1,150,938	1,192,705	41,767	3.6
Carroll	104,051,668	106,813,626	2,761,958	2.7	5,483,384	5,870,786	387,402	7.1
Cass	65,245,284	74,507,080	9,261,796	14.2	3,485,233	3,881,423	396,190	11.4
Champaign	796,160,952	879,500,027	83,339,075	10.5	46,271,223	50,825,344	4,554,121	9.8
Christian	309,869,181	325,565,457	15,696,276	5.1	13,063,762	15,085,570	2,021,808	15.5
Clark	78,473,953	81,717,055	3,243,102	4.1	4,033,797	4,216,663	182,866	4.5
Clay	64,921,845	67,690,828	2,768,983	2.4	3,687,868	3,840,186	152,318	4.1
Clinton	143,715,091	162,041,180	18,326,089	12.8	6,832,801	7,806,787	973,986	14.3
Coles	249,646,318	268,647,439	19,001,121	7.6	13,298,670	14,357,286	1,058,616	8.0
Crawford	118,682,390	134,682,187	15,999,797	13.5	5,897,665	6,389,710	492,045	8.3
Cumberland	50,874,143	52,663,380	1,789,237	3.5	2,406,561	2,510,835	104,274	4.3
DeKalb	393,567,795	441,785,193	48,217,398	12.3	23,447,869	26,504,595	3,056,726	13.0
DeWitt	192,802,236	240,203,750	47,401,514	24.6	8,359,334	10,325,459	1,966,125	23.5
Douglas	176,087,942	194,948,973	18,861,031	10.7	7,602,725	8,424,248	821,523	10.8
DuPage	4,038,244,865	4,550,744,647	512,499,782	12.7	285,310,459	315,765,549	30,455,090	10.7
Edgar	175,394,000	183,275,170	7,881,170	4.5	6,806,244	7,581,991	775,747	11.4
* Edwards	31,665,064	33,102,621	1,437,557	2.3	1,386,873	1,548,415	161,542	11.6
Effingham	154,585,385	165,896,988	11,311,603	7.3	7,176,030	7,675,292	499,262	7.0
Fayette	108,453,555	121,299,732	12,846,177	11.8	5,154,400	5,694,355	539,955	10.5
Ford	155,752,578	161,808,549	6,055,971	3.9	7,147,808	7,497,828	350,020	4.9
Franklin	118,817,262	134,707,110	15,889,848	13.4	8,714,872	9,504,452	789,580	9.1
Fulton	304,932,615	330,356,423	25,423,808	8.3	15,383,240	17,452,255	2,069,015	13.4
Gallatin	45,395,125	45,372,656	22,469	— (1	1,826,642	1,835,354	8,712	0.5
Greene	96,240,422	99,570,999	3,330,577	3.5	4,372,171	4,688,256	316,085	7.2
Grundy	539,650,251	656,239,123	116,588,872	21.6	19,850,043	21,873,414	2,023,371	10.2
Hamilton	41,261,810	45,060,994	3,799,184	9.2	2,187,542	2,295,547	108,005	4.9
Hancock	149,151,781	153,550,093	4,398,312	2.9	6,835,967	7,089,166	253,199	3.7
* Hardin	13,306,912	16,032,587	2,725,675	20.5	792,222	926,633	134,411	17.0
Henderson	64,767,228	70,139,728	5,372,500	8.3	3,039,964	3,342,793	302,829	10.0
Henry	292,860,972	317,564,748	24,703,776	8.4	15,684,976	16,982,627	1,297,651	8.3
Iroquois	308,761,637	323,804,959	15,043,322	4.9	14,525,345	15,886,139	1,360,794	9.4
Jackson	173,576,179	183,439,983	9,863,804	5.7	11,259,758	11,859,766	600,008	5.3
Jasper	104,630,487	138,086,487	33,456,000	32.0	4,548,315	5,846,596	1,298,281	28.5
Jefferson	156,337,267	165,579,967	9,242,700	5.9	8,856,027	9,712,017	855,990	9.7
Jersey	76,572,353	78,123,165	1,550,812	2.0	3,903,252	4,154,807	251,555	6.4
JoDaviess	120,660,708	132,291,690	11,730,982	9.7	6,624,856	7,325,958	701,102	10.6
* Johnson	35,375,867	36,121,415	745,548	2.1	2,010,413	2,035,164	24,751	1.2
Kane	1,401,436,015	1,559,439,704	158,003,689	11.3	91,452,411	99,849,860	8,397,449	9.2
Kankakee	486,898,512	528,381,291	41,482,779	8.5	26,036,560	28,194,394	2,157,834	8.3
Kendall	286,300,085	304,633,538	18,333,453	6.4	13,250,934	14,375,428	1,124,494	8.5
Knox	350,403,980	381,113,158	30,709,178	8.8	17,356,274	19,203,493	1,847,219	10.6
Lake	2,805,566,611	3,178,100,376	372,533,765	13.3	201,053,616	225,117,795	24,064,179	12.0
LaSalle	874,218,500	1,003,982,862	129,764,362	14.8	40,522,451	44,151,198	3,628,747	9.0
Lawrence	83,390,484	91,573,791	8,183,307	9.8	4,108,790	4,276,688	167,898	4.1
Lee	257,958,038	275,657,404	17,699,366	6.9	13,302,486	14,189,502	887,016	6.7
Livingston	384,667,833	398,276,631	13,608,798	3.5	16,842,254	17,837,461	995,207	5.9
Logan	256,520,612	274,810,561	18,289,949	7.1	12,714,534	13,561,136	846,602	6.7
McDonough	185,169,162	196,350,224	11,181,062	6.0	10,091,379	11,344,262	1,252,883	12.4
McHenry	836,753,454	914,574,083	77,820,629	9.3	50,087,539	56,007,816	5,920,277	11.8
McLean	783,476,449	866,447,883	82,971,434	10.6	41,601,925	44,530,585	2,928,660	7.0
Macon	608,352,986	704,776,207	96,423,221	15.8	32,159,442	36,809,625	4,650,183	14.5
Macoupin	212,375,261	223,942,511	11,567,250	5.4	9,750,011	10,455,094	705,083	7.2
Madison	1,118,467,964	1,206,855,582	88,387,618	7.9	65,483,810	71,113,123	5,629,313	8.6
Marion	157,089,733	173,330,834	16,241,101	10.3	9,496,639	10,600,203	1,103,564	11.6
Marshall	120,686,988	127,959,867	7,272,879	6.0	5,647,637	6,226,138	578,501	10.2
Mason	152,874,095	175,317,817	22,443,722	14.7	6,396,785	7,542,799	1,146,014	17.9
* Massac	90,734,891	99,468,079	8,733,188	9.6	4,559,837	5,158,784	598,947	13.1
* Menard	88,388,639	90,662,845	2,274,206	2.6	4,240,705	4,582,784	342,079	8.1
Mercer	118,289,216	133,228,278	14,939,062	12.6	5,802,773	6,751,997	949,224	16.4
* Monroe	93,941,660	104,547,460	10,605,800	11.3	4,420,639	4,911,000	490,361	11.1
Montgomery	205,844,754	216,760,671	10,915,917	5.3	9,600,289	10,483,767	883,478	9.2
* Morgan	232,954,313	254,398,376	21,444,063	9.2	10,352,314	11,296,480	944,166	9.1
* Moultrie	124,173,269	128,767,816	4,594,547	3.7	5,594,374	5,795,665	201,291	3.6
Ogle	300,011,603	401,972,626	101,961,023	34.0	15,738,646	19,558,366	3,819,720	24.3
Peoria	1,200,344,034	1,305,843,326	105,499,292	8.8	77,313,023	86,876,432	9,563,409	12.4
* Perry	117,796,604	126,194,976	8,398,372	7.1	5,154,022	5,723,583	569,561	11.0
Piatt	295,132,325	280,071,791	—	—	10,181,082	10,792,549	611,467	6.0
Pike	122,213,759	126,718,501	4,504,742	3.7	5,570,979	6,011,084	440,105	7.9
* Pope	13,209,148	14,321,064	1,111,916	8.4	617,638	661,936	44,298	7.2
* Pulaski	16,865,391	20,439,424	3,574,033	21.2	860,720	1,030,915	170,195	19.8
Putnam	107,028,447	110,577,475	3,549,028	3.3	3,946,848	4,114,046	167,198	4.2
* Randolph	206,521,423	218,690,188	12,168,765	5.9	8,085,285	8,468,775	383,490	4.7
Richland	82,214,166	86,179,977	3,965,811	4.8	3,824,947	3,917,249	92,302	2.4
Rock Island	863,396,943	999,763,067	136,366,124	15.8	47,381,302	53,516,052	6,134,750	12.9
St.Clair	749,411,574	818,244,706	68,833,132	9.2	49,155,591	53,606,837	4,451,246	9.1
Saline	80,533,412	94,244,797	13,711,385	17.0	4,606,663	4,993,058	386,395	8.4
Sangamon	950,582,045	1,063,223,266	112,641,221	11.8	50,909,745	56,168,761	5,259,016	10.3
Schuyler	51,973,438	53,770,538	1,797,100	3.5	2,411,950	2,592,396	180,446	7.5
* Scott	34,058,225	35,344,608	1,286,383	3.8	1,551,537	1,654,784	103,247	6.7
Shelby	172,252,612	175,489,790	3,237,178	1.9	7,521,201	7,882,802	361,601	4.8
Stark	72,668,932	77,165,543	4,496,611	6.2	3,361,035	3,674,255	313,220	9.3
Stephenson	214,798,363	250,763,304	35,964,941	16.7	12,653,516	14,428,254	1,774,738	14.0
Tazewell	871,562,456	900,880,909	29,318,453	3.4	46,868,059	51,197,979	4,329,920	9.2
* Union	51,090,315	53,504,429	2,414,114	4.7	2,932,677	3,075,907	143,230	4.9
Vermilion	431,204,640	471,939,173	40,734,533	9.4	25,682,959	27,633,484	1,950,525	7.6
* Wabash	65,280,554	67,950,458	2,669,904	4.1	3,102,051	3,263,491	161,440	5.2
Warren	152,749,456	162,787,255	10,037,799	6.6	7,524,022	8,107,532	583,510	7.8
Washington	97,844,011	105,694,545	7,850,534	8.0	5,056,625	5,438,830	382,205	7.6
Wayne	92,196,868	98,207,735	6,010,867	6.5	4,920,399	5,270,699	350,300	7.1
White	75,656,980	80,494,873	4,837,893	6.4	3,739,617	4,069,235	329,618	8.8
Whiteside	318,725,630	349,571,216	30,845,586	9.7	18,097,408	19,984,839	1,887,431	10.4
Will	1,812,654,320	2,204,570,292	391,915,972	21.6	119,120,048	135,313,181	16,193,133	13.6
* Williamson	168,596,236	190,942,618	22,346,382	13.3	8,560,295	9,435,296	875,001	10.2
Winnebago	1,380,180,861	1,283,533,805	—	—	79,732,197	76,591,716	—	—
Woodford	235,012,109	261,988,652	26,976,543	11.5	11,322,271	12,569,476	1,247,205	11.0

* Commission Counties
1)Percent less than 1/100.

TABLE 17

ASSESSMENT OF PRINCIPAL CLASSES OF PROPERTY FOR COOK COUNTY, DOWNSTATE, AND ENTIRE STATE (before exemptions)

1894-1978 (Millions of dollars)

	Locally Assessed									Capital Stock State Assessed (Other than Railroads)			Railroad-State and Locally Assessed			Grand Total — All Property		
	Personal Property			Lands* (Farm)			Lots* (Non-Farm)											
Year	Cook	Down-state	Total	Cook	Down-state	Total	Cook	Down-state	Total	Cook	Down-state	Total	Cook	Down-state	Total	Cook	Down-state	Total
1894	41.2	93.0	134.1	17.9	297.2	315.0	194.8	94.0	288.7	3.5	1.5	5.0	18.7	63.1	81.8	276.0	548.7	824.7
1895	35.0	92.8	127.9	15.1	306.8	321.9	198.0	99.1	297.1	3.5	1.3	4.8	19.2	62.4	81.6	270.9	562.3	833.2
1896	33.9	87.1	120.9	16.4	294.3	310.7	201.2	98.7	299.9	2.7	1.3	4.0	18.8	62.4	81.1	272.9	543.7	816.7
1897	32.5	84.1	116.6	14.8	293.3	308.1	192.1	97.9	290.1	2.9	1.1	4.1	18.6	62.3	80.9	261.0	538.7	799.7
1898	29.9	84.2	114.1	14.9	284.9	299.8	186.3	97.3	283.6	1.4	1.0	2.4	17.3	61.3	78.6	249.8	528.7	778.5
1899	73.6	109.9	183.5	16.8	297.7	314.5	271.4	102.3	373.7	1.4	1.0	2.4	18.4	60.7	79.1	381.7	571.6	953.2
1900	60.2	95.8	155.9	12.5	252.8	265.4	211.8	91.2	303.0	3.7	1.1	4.8	18.7	61.9	80.6	307.0	502.8	809.7
1901	83.4	117.7	201.1	14.2	296.8	311.0	265.6	111.0	376.6	19.9	1.6	21.5	25.1	64.0	89.1	308.2	591.0	899.2
1902	88.1	119.0	207.1	14.9	297.1	312.1	282.8	113.4	396.3	21.2	1.5	22.7	26.4	65.7	92.2	433.5	596.8	1,030.3
1903	90.4	127.2	217.6	16.1	325.3	341.4	297.3	117.2	414.6	14.1	1.1	15.2	27.1	67.3	94.3	445.0	638.0	1,083.1
1904	83.3	128.4	211.7	16.0	325.0	341.1	299.5	120.2	419.7	12.1	0.9	13.0	26.2	68.8	95.0	437.0	643.5	1,080.5
1905	82.9	131.0	214.0	15.7	326.8	342.4	304.0	124.6	428.6	12.2	0.8	12.9	27.2	70.5	97.7	442.0	653.7	1,095.7
1906	93.3	134.9	228.2	15.7	327.6	343.2	312.0	127.8	439.9	12.0	0.7	12.7	28.8	73.9	102.7	461.8	664.8	1,126.7
1907	102.7	142.6	245.3	16.6	374.8	391.5	355.7	141.4	497.1	10.1	0.6	10.6	29.7	77.8	107.5	514.8	737.2	1,252.0
1908	96.6	147.0	243.6	16.2	375.9	392.0	354.2	144.6	498.8	18.1	0.6	18.7	29.6	80.8	110.4	514.7	748.8	1,263.5
1909	181.1	252.1	433.2	26.6	627.6	654.2	603.9	245.4	849.3	34.4	1.0	35.4	49.2	137.3	186.5	895.3	1,263.4	2,158.7
1910	188.2	266.7	454.9	27.8	627.4	655.3	620.8	251.4	872.2	29.5	0.8	30.4	49.5	137.5	187.0	915.9	1,283.9	2,199.7
1911	197.0	265.8	462.7	30.6	658.4	689.0	680.2	260.9	941.0	29.7	0.9	30.6	53.5	141.6	195.0	990.9	1,327.5	2,318.3
1912	205.6	265.3	470.9	30.3	661.5	691.8	688.8	262.3	951.1	26.5	1.3	27.7	56.4	145.8	202.2	1,007.5	1,336.2	2,343.7
1913	232.0	277.7	509.6	30.3	665.4	695.7	707.8	269.0	976.8	27.7	1.7	29.4	59.2	151.7	210.9	1,056.9	1,365.5	2,422.4
1914	229.8	274.4	504.1	30.1	664.5	694.6	728.4	278.4	1,006.8	29.2	2.0	31.1	61.4	157.9	219.3	1,078.9	1,377.1	2,456.0
1915	232.1	275.8	507.8	30.0	666.8	696.9	774.0	277.8	1,051.9	25.6	1.7	27.3	61.1	157.4	218.5	1,122.8	1,379.5	2,502.4
1916	231.0	277.9	509.0	29.2	668.5	697.7	769.4	281.7	1,051.1	24.8	1.5	26.3	60.7	157.4	218.1	1,115.2	1,386.9	2,502.1
1917	252.8	287.3	540.1	30.9	692.4	723.3	780.7	287.4	1,068.1	23.8	2.7	26.5	61.6	158.5	220.1	1,149.7	1,428.3	2,578.0
1918	260.7	323.3	584.0	30.6	676.2	706.8	785.5	290.8	1,076.3	29.9	4.4	34.3	63.6	161.3	224.8	1,170.2	1,455.9	2,626.1
1919	398.9	507.8	906.6	44.7	1,117.4	1,162.1	1,218.2	455.7	1,673.9	26.8	8.3	35.0	98.8	233.8	332.5	1,787.3	2,322.9	4,110.2
1920	405.6	523.7	929.3	53.4	1,207.4	1,260.8	1,208.8	461.2	1,670.0	28.9	10.2	39.0	100.6	235.3	335.9	1,797.3	2,437.7	4,234.9
1921	440.7	474.8	915.5	54.9	1,151.8	1,206.8	1,221.5	467.0	1,688.5	37.7	10.6	48.3	98.8	243.8	342.6	1,853.6	2,348.1	4,201.7
1922	394.3	426.7	821.0	50.3	1,028.3	1,078.7	1,223.1	476.2	1,699.3	45.2	10.0	55.1	96.8	249.6	346.4	1,809.8	2,190.7	4,000.5
1923	394.7	407.1	801.8	55.8	984.1	1,039.9	1,351.9	487.3	1,839.2	46.4	9.1	55.4	98.5	255.6	354.2	1,947.3	2,143.2	4,090.5
1924	393.6	389.2	782.9	55.2	974.4	1,029.6	1,353.9	497.7	1,851.6	46.3	11.2	57.4	104.6	255.9	360.4	1,953.5	2,128.3	4,081.9
1925	412.7	383.4	796.1	57.6	972.8	1,030.4	1,423.6	513.0	1,936.5	46.0	13.8	59.7	110.9	261.1	372.0	2,050.8	2,144.0	4,194.8
1926	368.8	363.9	732.7	56.1	964.1	1,020.2	1,480.6	526.1	2,006.7	44.1	15.9	60.0	116.9	259.9	376.0	2,065.7	2,129.9	4,195.6
1927	790.2	693.3	1,483.5	122.8	1,735.2	1,857.9	3,437.4	1,111.6	4,549.0	85.5	31.1	116.6	232.1	522.9	755.0	4,667.9	4,094.1	8,762.0
1928	689.9	633.9	1,323.8	137.2	1,712.2	1,849.4	3,199.1	1,103.9	4,303.0	89.2	28.8	118.0	223.6	515.2	738.8	4,338.9	3,994.0	8,332.9
1929	675.7	641.3	1,317.0	145.3	1,709.2	1,854.4	3,286.0	1,123.7	4,409.7	76.0	23.0	99.1	221.3	511.9	733.3	4,404.3	4,009.1	8,413.4
1930	769.8	606.2	1,376.0	138.1	1,665.9	1,804.0	3,321.0	1,128.3	4,449.2	70.8	23.8	94.6	216.7	504.5	720.2	4,516.5	3,927.6	8,444.1
1931	922.3	546.0	1,468.2	102.4	1,420.1	1,522.5	2,475.5	1,046.4	3,521.9	61.7	24.5	86.3	194.9	464.0	658.9	3,756.8	3,501.0	7,257.8
1932	814.5	458.8	1,273.3	75.4	1,296.3	1,371.7	1,837.3	962.1	2,799.4	55.8	22.0	77.8	172.5	401.1	573.6	2,955.4	3,140.4	6,095.8
1933	784.3	411.3	1,195.6	74.0	1,233.9	1,308.0	1,765.1	931.0	2,696.0	65.8	29.2	95.0	157.4	350.9	508.4	2,846.6	2,956.3	5,802.9
1934	670.2	411.9	1,082.2	74.0	1,209.9	1,284.0	1,753.9	914.0	2,667.9	63.8	25.8	89.6	156.6	333.2	489.9	2,718.6	2,894.9	5,613.5
1935	522.6	419.6	942.1	79.4	1,175.0	1,254.3	1,670.0	876.0	2,546.0	48.2	29.0	77.1	143.9	305.2	449.1	2,464.0	2,804.7	5,268.7
1936	486.8	427.3	914.1	74.9	1,171.6	1,246.5	1,629.2	877.3	2,506.5	48.3	30.9	79.2	138.9	269.5	408.4	2,378.1	2,776.5	5,154.6
1937	639.5	440.4	1,079.9	74.6	1,170.9	1,245.5	1,621.4	877.6	2,499.0	54.3	42.1	96.3	132.2	252.7	384.8	2,522.0	2,783.6	5,305.6
1938	527.7	460.1	987.7	74.8	1,163.0	1,237.9	1,624.4	872.4	2,496.8	37.9	46.5	84.4	106.3	249.7	356.0	2,371.1	2,791.7	5,162.8
1939	582.0	462.4	1,044.3	83.9	1,171.7	1,255.6	1,671.4	875.0	2,546.4	45.8	43.1	88.9	112.3	245.6	357.9	2,495.4	2,797.8	5,293.1
1940	577.1	475.0	1,052.1	80.0	1,209.4	1,289.4	1,623.8	882.5	2,506.3	49.7	43.0	92.7	116.8	211.3	328.1	2,447.4	2,821.2	5,268.6
1941	516.3	489.3	1,005.6	81.3	1,215.2	1,296.5	1,630.7	893.7	2,524.3	48.4	44.6	93.0	116.9	211.3	328.2	2,393.5	2,854.1	5,247.6
1942	443.0	547.1	990.1	84.0	1,224.5	1,308.5	1,640.7	906.0	2,546.7	48.2	50.0	98.1	113.9	211.0	324.9	2,329.7	2,938.5	5,268.2
1943	1,164.5	573.3	1,737.8	276.1	1,234.1	1,510.2	4,372.4	921.7	5,294.1	78.0	84.9	162.9	196.6	370.2	566.8	6,087.7	3,184.2	9,271.9
1944	1,255.9	586.5	1,842.4	276.7	1,236.8	1,513.5	4,370.7	925.2	5,295.8	68.6(1	76.6	145.2	184.7	351.3	536.0	6,156.5	3,176.4	9,332.9
1945	1,232.6	584.8	1,817.5	259.4	1,238.0	1,497.5	4,259.3	923.9	5,183.4	64.7	70.6	135.3	170.1	338.4	508.6	5,986.3	3,155.8	9,142.0
1946	1,895.2	1,878.0	3,773.2	409.5	4,570.2	4,979.7	6,775.5	3,823.8	10,601.3	131.9	153.9	285.0	358.3	763.2	1,121.5	9,571.6	11,189.1	20,760.7
1947	1,614.5	2,112.6	3,727.1	455.6	4,575.0	5.030.6	6,925.2	3.929.6	10,854.8	149.1	176.9	326.0	345.9	756.5	1,102.4	9,490.3	11,550.6	21,040.9
1948	1,888.9	2,311.0	4,199.9	473.8	4,705.5	5,179.3	7,415.1	4,135.9	11,551.0	160.2	193.5	353.7	332.1	770.4	1,102.5	10,270.2	12,116.3	22,386.5
1949	2,022.6	2,408.9	4,431.5	487.9	4,724.1	5,212.0	7,361.7	4,246.5	11,608.2	163.6	214.6	378.2	336.1	772.4	1,108.5	10,372.0	12,366.5	22,738.5
1950	1,998.0	2,529.8	4,527.8	491.3	4,746.9	5,238.2	7,523.9	4,351.3	11,875.2	163.5	230.6	394.1	332.3	764.7	1,097.0	10,509.0	12,623.4	23,132.4
1951	2,065.0	2,807.3	4,872.3	529.4	4,966.3	5,495.7	8,309.7	4,653.6	12,963.3	166.8	215.0	381.8	337.2	771.5	1,108.7	11,408.1	13,413.8	24,821.9
1952	2,160.4	2,905.0	5,065.4	547.4	5,052.0	5,599.4	8,294.3	4,817.8	13,112.1	178.1	217.0	395.1	335.1	775.8	1,111.0	11,515.3	13,767.7	25,283.0
1953	2,065.0	2,877.1	4.942.1	575.7	5,081.8	5,657.5	8,425.5	4,977.8	13,403.3	183.0	223.8	406.8	339.3	780.8	1,120.2	11,588.6	13,941.3	25,529.9
1954	2,094.9	2,873.2	4,968.1	582.6	5,198.2	5,780.8	8,553.2	5,272.0	13,825.2	173.9	250.7	424.6	356.8	778.1	1,134.9	11,761.5	14,372.3	26,133.8
1955	2,361.5	2,957.4	5,318.9	688.5	5,249.3	5,937.8	9,290.6	5,457.3	14,747.9	183.1	259.9	443.0	361.4	792.9	1,154.3	12,885.1	14,716.8	27,601.9
1956	2,391.0	3,060.3	5,451.3	667.4	5,455.6	6,123.0	9,619.2	5,798,8	15,418.0	195.2	265.3	460.5	361.1	795.6	1,156.7	13,233.8	15,375.6	28,609.4
1957	2,514.6	3,548.9	6,063.5	740.1	6,057.8	6,797.9	10,198.2	6,554.2	16,752.4	210.2	277.5	487.7	362.7	807.1	1,169.8	14,025.9	17,245.5	31,271.4
1958	2,387.7	3,341.1	5,728.8	775.8	6,268.0	7,043.8	10,550.7	7,022.5	17,573.2	214.9	290.8	505.7	359.5	796.6	1,156.1	14,288.6	17,719.1	32,007.7
1959	2,572.6	3,408.5	5,981.1	—	6,307.1	6,307.1	12,478.4	7,252.6	19,731.0	225.5	304.3	529.8	359.7	769.8	1,129.5	15,636.2	18,042.3	33,678.5
1960	2,687.0	3,536.3	6,223.3	—	6,352.7	6,352.7	12,617.6	7,473.2	20,090.8	232.5	315.5	548.0	348.7	758.1	1,106.8	15,885.9	18,435.8	34,321.7
1961	2,694.3	3,511.7	6,206.0	—	6,387.9	6,387.9	12,879.6	7,706.9	20,586.5	253.3	323.4	576.7	347.2	753.1	1,100.3	16,174.5	18,683.0	34,857.5
1962	2,758.5	3,673.8	6,432.3	—	6,463.7	6,463.7	13,150.3	7,957.5	21,107.8	258.0	326.2	584.6	336.6	732.4	1,068.6	16,503.1	19,154.0	35,657.0
1963	2,819.3	3,857.3	6,676.6	—	6,780.4	6,780.4	13,568.1	8,557.7	22,125.7	263.4	325.3	588.7	254.6	484.6	739.3	16,905.4	20,005.4	36,910.8
1964	2,796.1	3,962.6	6,758.8	—	6,815.5	6,815.5	13,899.8	8,766.5	22,666.4	270.8	338.9	609.8	234.8	442.4	677.2	17,201.6	20,326.1	37,527.8
1965	3,018.6	4,128.0	7,146.7	—	6,877.9	6,877.9	14,234.0	9,026.9	23,260.9	269.7	351.0	620.7	224.8	433.9	658.8	17,747.1	20,817.8	38,565.0
1966	3,115.5	4,454.7	7,570.2	—	7,012.1	7,012.1	14,588.6	9,394.3	23,982.9	271.1	360.5	631.6	227.6	427.3	654.9	18,202.9	21,648.9	39,851.8
1967	3,377.2	4,640.9	8,018.1	—	8,248.8	8,248.8	15,107.0	9,503.5	24,610.5	274.8	344.8	619.6	224.7	419.9	644.6	18,983.7	23,157.9	42,141.6
1968	3,468.6	4,930.3	8,398.9	—	8,354.3	8,354.3	15,487.2	9,834.5	25,321.5	289.8	353.1	642.9	220.6	412.6	633.2	19,466.3	23,884.6	43,350.9
1969	3,875.6	5,096.6	8,972.2	—	8,554.9	8,554.9	16.643.3	10,296.3	26,939.6	285.5	347.1	632.6	214.0	409.0	623.0	21,018.3	24,704.0	45,722.3
1970	3,724.7	4,019.6	7,743.4	—	8,818.0	8,818.0	17,957.6	10,744.6	28,702.2	296.1	343.8	640.0	207.1	401.8	608.9	22,184.6	24,327.9	46,512.5
1971	3,930.3	3,836.7	7,767.0	—	10,041.1	10,041.1	18,722.2	11,986.2	30,708.4	314.2	343.3	657.5	156.1	356.1	512.2	23,168.4	26,598.5	49,766.9
1972	4,016.7	3,901.1	7,917.7	—	10,322.4	10,322.4	19,284.0	12,470.2	31,754.2	355.1	361.4	716.5	210.6	397.1	607.7	23,866.4	27,452.2	51,318.6
1973	3,849.1	3,106.1	6,955.2	—	10,529.4	10,529.4	19,032.7	13,028.3	32.061.0	392.3	369.1	761.4	215.1	402.4	617.5	23,489.3	27,435.4	50,924.7
1974	3,780.4	3,278.8	7,059.2	—	10,947.4	10,947.4	19,187.4	13,725.2	32,912.6	446.2	382.3	828.5	216.3	404.7	621.0	23,630.4	28,738.4	52,368.8
1975	3,574.6	3,373.2	6,947.8	—	10,518.5	10,518.5	19,700.9	15,024.4	34,725.3	580.7	402.9	983.6	210.9	354.2	565.1	24,067.1	29,784.3	53,851.4
1976	4,513.7	3,449.6	7,963.3	—	12,905.1	12,905.1	20,018.9	16,811.9	36,830.8	537.6	383.8	921.4	191.9	349.7	541.6	25,262.1	34,016.2	59,278.3
1977	4,844.6	3,617.8	8,462.4	43.1	8,149.5	8,192.6	20,550.0	22,736.6	43,286.6	603.2	364.5	967.7	138.4	221.0	359.4	26,179.3	35,244.7	61,424.0
1978	4,912.4	4,216.6	9,129.0	47.1	8,087.5	8,134.6	22,402.4	26,834.7	49,237.1	760.3	371.3	1,131.6	145.0	236.0	381.0	28,267.2	39,943.6	68,210.8

*Farm and Non-Farm for year 1977 and 1978.

1975 total includes $111.1 which previously were included in lands and lots.

1976 total includes $116.1 which previously were included in lands and lots.

1977 total includes $155.3 previously included in lands and lots.

1978 total includes minerals $197.5 previously included in lands and lots.

TABLE 18
LOCAL ASSESSMENTS AS REVISED BY COUNTY BOARDS OF REVIEW, AS EQUALIZED, LESS EXEMPTIONS, AND STATE ASSESSMENTS, BY COUNTIES — 1978

Counties	Locally Assessed			State Assessed		Total Equalized Valuation
	Assessor	Board of Review	As Equalized	Capital Stock	Railroads	
Entire State	52,815,527,307	51,370,393,078	64,302,991,641	1,131,589,650	278,147,292	65,712,728,583
Downstate	34,006,352,325	33,586,112,821	37,687,037,808	371,332,274	200,575,765	38,258,945,847
Cook County	18,809,174,982	17,784,280,257	26,615,953,833	760,257,376	77,571,527	27,453,782,736
Adams	322,884,360	313,015,732	304,278,032	33,769,405	1,386,170	339,433,607
Alexander	12,416,207	14,454,118	27,638,832	389,765	2,535,236	30,563,833
Bond	74,707,667	73,597,963	82,092,607	237,638	884,644	83,214,889
Boone	203,156,030	203,611,564	203,611,564	293,907	338,463	204,243,934
Brown	29,408,275	28,153,743	30,391,036	33,200	372,749	30,796,985
Bureau	260,550,200	265,495,673	265,495,673	721,595	2,206,032	268,423,300
Calhoun	24,810,285	23,562,154	24,717,605	71,400	—	24,789,005
Carroll	104,765,005	98,964,558	105,177,405	216,390	1,419,831	106,813,626
Cass	66,662,864	68,801,688	73,360,316	426,488	720,276	74,507,080
Champaign	829,162,620	869,687,190	869,687,190	5,908,703	3,904,134	879,500,027
Christian	297,795,623	292,653,211	321,689,550	548,225	3,327,682	325,565,457
Clark	70,050,410	68,477,743	81,056,718	117,000	543,337	81,717,055
Clay	58,035,595	59,489,369	66,437,895	214,038	1,038,895	67,690,828
Clinton	153,426,760	159,702,182	159,702,182	377,227	1,961,771	162,041,180
Coles	242,840,720	247,719,064	265,201,520	1,689,510	1,756,409	268,647,439
Crawford	127,364,360	119,772,556	133,900,071	326,780	455,336	134,682,187
Cumberland	48,752,816	46,697,267	51,830,029	65,170	768,181	52,663,380
DeKalb	401,224,483	439,144,915	439,144,915	1,400,877	1,239,401	441,785,193
DeWitt	194,333,951	190,598,731	238,333,378	691,345	1,179,027	240,203,750
Douglas	162,299,800	178,904,822	192,783,123	180,563	1,985,287	194,948,973
DuPage	3,691,487,627	3,409,466,822	4,511,388,582	36,465,316	2,890,749	4,550,744,647
Edgar	171,941,671	167,811,057	181,293,295	398,094	1,583,781	183,275,170
Edwards	33,552,903	30,778,112	32,380,033	215,063	507,525	33,102,621
Effingham	126,176,230	122,533,884	163,688,265	574,408	1,634,315	165,896,988
Fayette	91,433,960	88,480,741	119,476,765	364,675	1,458,292	121,299,732
Ford	154,803,094	148,312,077	159,749,152	633,071	1,426,326	161,808,549
Franklin	131,087,300	125,091,252	132,050,485	520,661	2,135,964	134,707,110
Fulton	287,699,820	297,975,916	328,505,920	533,671	1,316,832	330,356,423
Gallatin	36,270,809	38,120,869	44,694,700	142,850	535,106	45,372,656
Greene	99,100,620	93,888,468	98,796,805	184,875	589,319	99,570,999
Grundy	612,001,050	595,815,154	654,310,519	751,122	1,177,482	656,239,123
Hamilton	31,077,010	37,505,600	44,098,294	49,157	913,543	45,060,994
Hancock	148,898,469	143,943,330	151,959,869	534,277	1,055,947	153,550,093
Hardin	12,655,554	11,760,586	15,812,612	185,200	34,775	16,032,587
Henderson	68,209,839	65,802,110	69,029,275	59,713	1,050,740	70,139,728
Henry	217,940,311	314,557,960	314,557,960	1,800,104	1,206,684	317,564,748
Iroquois	312,404,127	309,501,266	319,500,004	625,973	3,678,982	323,804,959
Jackson	160,560,221	147,962,085	179,344,065	543,068	3,552,850	183,439,983
Jasper	106,858,710	125,385,195	137,731,205	57,100	298,182	138,086,487
Jefferson	145,216,984	143,765,012	161,213,154	522,808	3,844,005	165,579,967
Jersey	70,324,671	70,983,901	77,780,654	187,002	155,509	78,123,165
JoDaviess	111,073,270	121,909,761	131,036,102	500,527	855,061	132,391,690
Johnson	34,901,285	34,969,467	34,969,467	9,400	1,142,548	36,121,415
Kane	1,468,712,425	1,529,884,985	1,529,884,985	27,713,008	1,841,711	1,559,439,704
Kankakee	493,680,671	479,547,252	523,042,016	2,100,710	3,238,565	528,381,291
Kendall	288,729,450	303,195,814	303,195,814	892,911	544,813	304,633,538
Knox	360,523,163	376,578,603	376,578,603	544,708	3,989,847	381,113,158
Lake	2,722,073,570	2,424,340,811	3,147,182,431	28,359,856	2,558,089	3,178,100,376
LaSalle	736,299,490	881,945,113	999,501,960	314,038	4,166,864	1,003,982,862
Lawrence	63,659,880	66,727,549	89,824,255	1,048,848	700,688	91,573,791
Lee	277,537,010	271,030,422	273,498,469	820,901	1,338,034	275,657,404
Livingston	377,389,180	369,195,808	393,748,107	1,535,860	2,992,664	398,276,631
Logan	242,001,446	239,724,951	271,999,360	1,396,800	1,414,401	274,810,561
McDonough	193,253,480	195,124,671	195,124,671	386,125	839,428	196,350,224
McHenry	747,685,221	716,469,817	909,588,229	4,185,819	800,035	914,574,083
McLean	821,711,420	787,893,256	856,815,396	6,790,681	2,841,806	866,447,883
Macon	651,706,560	649,584,371	696,976,235	2,269,003	5,530,969	704,776,207
Macoupin	195,374,122	184,777,907	219,773,276	2,304,528	1,864,707	223,942,511
Madison	1,174,973,970	1,191,689,299	1,191,689,299	4,882,071	10,284,212	1,206,855,582
Marion	162,485,465	154,287,784	169,917,347	555,275	2,858,212	173,330,834
Marshall	87,019,020	104,754,682	126,883,346	98,800	977,721	127,959,867
Mason	137,677,330	151,390,570	173,525,860	386,013	1,405,944	175,317,817
Massac	75,140,277	63,116,362	98,459,490	99,575	909,014	99,468,079
Menard	91,437,700	88,556,990	89,733,811	80,020	849,014	90,662,845
Mercer	117,835,530	115,468,463	125,392,268	7,531,746	304,264	133,228,278
Monroe	130,523,732	104,526,132	100,755,914	710,475	3,081,071	104,547,460
Montgomery	178,167,192	171,191,396	213,662,270	571,190	2,527,211	216,760,671
Morgan	262,048,640	252,353,640	252,353,640	482,895	1,561,841	254,398,376
Moultrie	116,327,150	114,907,734	127,537,173	370,388	860,255	128,767,816
Ogle	383,787,850	379,801,717	399,673,247	624,825	1,674,554	401,972,626
Peoria	1,278,200,030	1,200,334,101	1,290,190,741	12,560,520	3,092,065	1,305,843,326
Perry	105,324,806	109,849,543	124,236,771	305,538	1,652,667	126,194,976
Piatt	175,415,343	171,971,096	171,971,096	106,291,800	1,808,895	280,071,791
Pike	125,985,415	122,763,883	125,116,119	303,888	1,298,494	126,718,501
Pope	12,622,990	12,055,022	14,131,205	4,600	185,259	14,321,064
Pulaski	16,237,234	17,305,554	19,450,921	65,700	922,803	20,439,424
Putnam	94,992,050	96,961,851	110,254,430	111,800	211,245	110,577,475
Randolph	224,868,312	217,052,594	213,587,202	960,976	4,142,010	218,690,188
Richland	87,431,570	84,553,867	84,553,867	1,157,155	468,955	86,179,977
Rock Island	821,649,202	779,623,293	994,145,055	3,727,611	1,890,401	999,763,067
St. Clair	672,294,167	614,669,666	791,047,682	7,800,227	19,396,797	818,244,706
Saline	90,194,195	81,985,525	92,602,208	521,763	1,120,826	94,244,797
Sangamon	933,725,304	958,973,721	1,051,904,133	6,288,691	5,030,442	1,063,223,266
Schuyler	51,870,071	49,779,799	53,342,187	161,250	268,610	53,772,047
Scott	26,239,700	27,963,824	34,708,230	35,750	600,628	35,344,608
Shelby	136,666,883	163,161,459	172,643,339	279,300	2,567,151	175,489,790
Stark	76,753,123	74,133,840	76,742,376	113,107	310,060	77,165,543
Stephenson	221,971,418	232,045,047	245,441,862	4,650,172	671,270	250,763,304
Tazewell	895,648,680	889,393,994	889,393,994	6,872,709	4,614,206	900,880,909
Union	40,475,436	38,156,410	51,110,765	349,758	2,043,906	53,504,429
Vermilion	369,119,782	421,278,311	464,107,070	1,514,627	6,317,476	471,939,173
Wabash	70,417,085	66,352,895	66,352,895	800,501	797,062	67,950,458
Warren	156,660,020	153,006,542	161,470,653	117,275	1,199,327	162,787,255
Washington	88,592,971	89,235,698	103,022,869	193,600	2,478,076	105,694,545
Wayne	80,458,975	75,007,514	96,624,376	300,650	1,282,709	98,207,735
White	58,719,674	64,353,258	77,898,976	1,336,190	1,259,707	80,494,873
Whiteside	327,291,487	313,348,425	347,468,801	675,935	1,426,480	349,571,216
Will	1,915,840,952	1,972,807,573	2,187,512,591	9,991,309	7,066,392	2,204,570,292
Williamson	164,957,300	155,161,459	187,543,688	1,907,161	1,491,769	190,942,618
Winnebago	1,339,459,190	1,314,587,204	1,271,917,496	10,605,828	1,010,481	1,283,533,805
Woodford	248,184,450	241,348,886	260,329,915	732,453	926,284	261,988,652

TABLE 19
EQUALIZED VALUATIONS OF LOCAL AND STATE ASSESSED PROPERTY BY CLASSES, BEFORE EXEMPTIONS
PERCENT OF TOTAL
1977 and 1978

	1977		1978					
Locally Assessed	Entire State	Percent	Entire State	Percent	Cook County	Percent	Downstate	Percent
PERSONALTY								
Corporations (not including capital stock)	1,948,008,671	3.17	2,259,200,810	3.31	—	—	2,259,200,810	5.65
Unincorporated Businesses	24,898,417	0.04	28,759,137	0.04	—	—	28,759,137	0.07
Estates in Trust and Other Fiduciaries	—	—	298,697	—(6	—	—	298,697	—(6
Bank Stock	147,066,270	0.24	175,053,499	0.26	133,830,122	0.47	41,223,377	0.10
Capital Stock of Locally Assessed Domestic Corporations	54,382,661	0.09	54,475,047	0.08	23,447,135	0.08	31,027,912	0.08
Net Receipts for Foreign, Fire, Navigation and Marine Insurance Companies	17,336,500	0.03	20,424,911	0.03	—	—	20,424,911	0.05
Public Utility Personalty	1,525,044,026	2.48	1,826,628,817	2.68	—	—	1,826,628,817	4.57
Other	3,946,783,980	6.42	4,140,990,844	6.06	4,140,384,087	14.65	606,757	—(6
Penalties	760,546,308	1.24	623,211,911	0.91	614,735,991	2.17	8,475,920	0.02
Total	8,462,395,135(1	13.76	9,129,043,673	13.37	4,912,397,335	17.37	4,216,646,338	10.54
REAL ESTATE								
Unimproved and Improved	10,434,903,189	16.97	12,338,912,573	18.07	6,777,197,379	23.97	5,561,715,194	13.90
Improvements	28,832,994,215	46.89	36,898,173,779	54.03	15,625,183,141	55.27	21,272,990,638	53.15
Total Non-Farm	43,286,627,263(2	70.40	49,237,086,352	72.10	22,402,380,520	79.24	26,834,705,832	67.05
Unimproved and Improved	5,933,242,000	9.65	6,704,362,006	9.82	21,420,617	0.08	6,682,941,389	16.70
Improvements	1,383,719,000	2.25	1,430,215,635	2.09	25,646,163	0.09	1,404,569,472	3.51
Total Farm	8,192,609,000(3	13.32	8,134,577,641	11.91	47,066,780	0.17	8,087,510,861	20.21
Total Real Estate	51,479,236,263	83.72	57,371,663,993	84.01	22,449,447,300	79.41	34,922,216,693	87.26
Total Railroad Property	95,960,176	0.16	102,856,380	0.15	67,493,251	0.24	35,363,129	0.09
Coal Rights	64,791,505	0.11	81,579,493	0.12	—	—	81,579,493	0.20
Oil Leases	89,445,228	0.15	108,481,442	0.16	—	—	108,481,442	0.27
Total Minerals	155,279,960(4	0.25	197,509,922(5	0.29	—	—	197,509,922(5	0.49
Total Property Locally Assessed	60,192,871,534	97.89	66,801,073,968	97.82	27,429,337,886	97.02	39,371,736,082	98.38
STATE ASSESSED								
Capital Stock (Personalty)	967,725,790	1.57	1,131,589,650	1.66	760,257,376	2.69	371,332,274	0.93
Railroads (Real and Personalty)	263,355,962	0.43	278,147,292	0.41	77,571,527	0.27	200,575,765	0.50
Domestic Private Car Lines	4,114,200	0.01	3,979,100	—(6	2,610,100	0.01	1,369,000	—(6
Pollution Control	60,484,805	0.10	78,015,079	0.11	2,483,800	0.01	75,531,279	0.19
Total State Assessed	1,295,680,757	2.11	1,491,731,121	2.18	842,922,803	2.98	648,808,318	1.62
Total All Property	61,488,552,291	100.00	68,292,805,089	100.00	28,272,260,689	100.00	40,020,544,400	100.00

1)Includes $4,082,105 for Alexander County; $20,397,071 for Jefferson County; $5,965,976 for Johnson County and $7,883,150 for McDonough County not broken down according to class of property. 2)Includes $13,909,844 for Alexander County; $13,023,240 for Cumberland County; $62,635,970 for Massac County; $109,023,849 for Morgan County; $905,134,070 for Peoria County; $34,372,176 for Piatt County; $441,151,370 for Tazewell County; $1,404,059,785 for Will County and $1,035,419,555 for Winnebago County not broken down acording to class of property. 3)Includes $5,176,000 for Alexander County; $34,099,000 for Cumberland County; $13,191,000 for Massac County; $91,313,000 for Morgan County; $100,859,000 for Peoria County; $121,892,000 for Piatt County; $293,221,000 for Tazewell County; $147,657,000 for Will County and $68,240,000 for Winnebago County not broken down according to class of property. 4)Includes $776,280 for Peoria County and $266,947 for Pope County not broken down according to class of property. 5)Includes $15,281 for Calhoun County; $4,372,570 for Champaign County and $3,061,136 for Macoupin County not broken down according to class of property. 6)Percent less than 1/100.

TABLE 20
ABSTRACT OF LOCALLY ASSESSED PROPERTY, REAL ESTATE AND RAILROAD PROPERTY, BY COUNTIES, AS EQUALIZED, BEFORE EXEMPTIONS, 1978

Class of Property	Adams	Alexander	Bond	Boone	Brown	Bureau	Calhoun	Carroll
PERSONALTY								
Corporations (not including capital stock)	19,004,355	1,149,466	1,717,209	24,967,700	522,021	6,631,970	303,808	1,731,635
Unincorporated Businesses	639,960	—	66,982	236,980	73,266	386,630	—	—
Estates in Trust and Other Fiduciaries	—	—	—	—	—	—	—	—
Bank Stock	—	191,874	—	—	73,939	21,870	—	52,054
Capital Stock of Locally Assessed Domestic Corporations	735,012	—	102,725	136,570	—	214,100	—	1,160
Net Receipts for Foreign, Fire, Navigation and Marine Insurance Companies	208,715	23,822	59,878	90,310	4,013	81,460	18,251	41,897
Public Utility Personalty	6,559,247	1,478,323	3,989,796	4,829,960	1,020,458	9,585,440	617,350	3,653,671
Other	606,313	—	—	—	—	—	—	—
Penalties	160,665	—	—	160,590	—	—	—	—
Total	27,914,267	2,843,485	5,936,590	30,422,110	1,693,697	16,921,470	939,409	5,480,417
REAL ESTATE								
Unimproved and Improved	35,989,301	4,169,117	5,413,040	27,779,990	1,451,035	18,015,660	1,697,761	10,112,046
Improvements	164,117,294	13,785,069	22,725,458	103,867,360	7,112,302	97,872,900	7,073,829	34,065,356
Total Non-Farm	200,106,595	17,954,186	28,138,498	131,647,350	8,563,337	115,888,560	8,771,590	44,177,402
Unimproved and Improved	72,057,420	6,656,735	36,097,348	35,533,750	17,785,320	143,989,930	16,293,570	50,921,405
Improvements	19,973,140	828,620	11,447,078	10,980,560	3,851,265	1,153,300	—	9,474,320
Total Farm	92,030,560	7,485,355	47,544,426	46,514,310	21,636,585	145,143,230	16,293,570	60,395,725
Total Real Estate	292,137,155	25,439,541	75,682,924	178,161,660	30,199,922	261,031,790	25,065,160	104,573,127
Total Railroad Property	17,515	476,281	—	25,480	74,519	—	—	44,170
Coal Rights	—	—	3,806,868	—	—	21,200	—	—
Oil Leases	—	—	285,193	—	—	—	—	—
Total Minerals	—	—	4,092,061	—	—	21,200	15,281	—
Total Property Locally Assessed	320,068,937	28,759,307	85,711,575	208,609,250	31,968,138	277,974,460	26,019,850	110,097,714
Total Farm Acres	496,341	107,415	231,601	163,853	187,851	522,951	143,665	256,861
Average Assessed Value Per Acre for Farm	145	62	156	217	95	275	113	198
Parcels of Real Estate	37,922	22,993	11,330	15,630	4,660	19,837	4,838	8,816
Personal Property Assessments	1,201	133	198	414	108	998	102	88

Class of Property	Cass	Champaign	Christian	Clark	Clay	Clinton	Coles	Total Cook
PERSONALTY								
Corporations (not including capital stock)	3,572,649	30,496,370	7,479,331	3,432,006	2,580,885	6,782,070	17,545,594	—
Unincorporated Businesses	—	1,216,390	239,763	—	161,506	194,790	310,965	—
Estates in Trust and Other Fiduciaries	—	—	—	—	—	—	—	—
Bank Stock	—	125,400	—	112,358	—	—	439,155	133,830,122
Capital Stock of Locally Assessed Domestic Corporations	92,809	63,720	156,091	—	—	—	619,195	23,447,135
Net Receipts for Foreign, Fire, Navigation and Marine Insurance Companies	167,709	811,630	253,863	72,884	85,208	24,530	125,544	—
Public Utility Personalty	2,210,151	32,393,690	34,559,593	3,285,636	3,688,716	4,751,170	8,610,050	—
Other	—	—	—	—	—	—	—	4,140,384,087
Penalties	—	—	101,990	—	—	—	—	614,735,991
Total	6,043,318	65,107,200	42,790,631	6,902,884	6,516,315	11,752,560	27,650,503	4,912,397,335
REAL ESTATE								
Unimproved and Improved	4,328,674	110,265,620	17,985,817	4,075,568	4,049,531	15,039,000	29,331,126	6,777,197,379
Improvements	27,217,220	473,521,610	94,049,779	24,109,231	22,100,556	76,187,600	125,760,584	15,625,183,141
Total Non-Farm	31,545,894	583,787,230	112,035,596	28,184,799	26,150,087	91,226,600	155,091,710	22,402,380,520
Unimproved and Improved	34,091,960	218,605,450	150,512,807	42,136,560	27,021,740	45,885,920	76,227,860	21,420,617
Improvements	5,656,950	30,920,810	18,850,762	7,108,575	5,938,511	13,664,370	14,613,510	25,646,163
Total Farm	39,748,910	249,526,260	169,363,569	49,245,135	32,960,251	59,550,290	90,841,370	47,066,780
Total Real Estate	71,294,804	833,313,490	281,399,165	77,429,934	59,110,338	150,776,890	245,933,080	22,449,447,300
Total Railroad Property	4,605	35,040	1,007,225	25,725	—	—	778,435	67,493,251
Coal Rights	—	—	3,176,405	34,501	—	4,969,770	10,439	—
Oil Leases	—	—	341,195	558,498	4,241,470	1,559,650	754,066	—
Total Minerals	—	4,372,570	3,517,600	592,999	4,241,470	6,529,420	764,505	—
Total Property Locally Assessed	77,342,727	902,828,300	328,714,621	84,951,542	69,868,123	169,058,870	275,126,523	27,429,337,886
Total Farm Acres	237,148	578,900	425,916	304,342	286,008	308,800	305,437	44,498
Average Assessed Value Per Acre for Farm	144	378	353	138	94	149	250	481
Parcels of Real Estate	11,514	53,488	23,149	12,763	14,816	22,043	22,444	1,324,617
Personal Property Assessments	206	2,096	737	374	399	420	751	85,716

TABLE 20 — continued

Class of Property	Assessment District No. 1	Assessment District No. 2	Assessment District No. 3	Assessment District No. 4	Crawford	Cumberland	DeKalb	DeWitt
PERSONALTY								
Corporations (not including capital stock)	—	—	—	—	15,954,744	773,852	15,907,790	6,399,415
Unincorporated Businesses	—	—	—	—	86,675	—	234,210	240,082
Estates in Trust and Other Fiduciaries	—	—	—	—	—	—	—	—
Bank Stock	15,019,233	6,302,248	12,411,202	100,097,439	24,227	—	—	6,438
Capital Stock of Locally Assessed Domestic Corporations	6,677,501	5,589,680	6,473,762	4,706,192	—	20,142	—	—
Net Receipts for Foreign, Fire, Navigation and Marine Insurance Companies	—	—	—	—	129,832	43,833	503,485	69,562
Public Utility Personalty	—	—	—	—	5,853,458	2,564,934	12,335,950	29,187,324
Other	742,936,242	893,668,889	1,346,427,533	1,157,351,423	—	—	—	—
Penalties	127,819,690	131,069,241	215,941,952	139,905,109	2,224	—	—	—
Total	892,452,666	1,036,630,058	1,581,254,449	1,402,060,163	22,051,160	3,402,761	28,981,435	35,902,821
REAL ESTATE								
Unimproved and Improved	1,772,758,135	1,934,729,415	1,703,024,532	1,366,685,296	8,555,717	3,788,210	45,491,999	15,683,753
Improvements	3,917,257,120	4,138,831,982	4,022,531,340	3,546,562,699	69,687,045	12,110,393	217,284,385	92,938,950
Total Non-Farm	5,690,015,255	6,073,561,397	5,725,555,872	4,913,247,995	78,242,762	15,898,603	262,776,384	108,622,703
Unimproved and Improved	5,332,733	3,388,433	1,357,873	11,341,579	26,544,450	28,223,390	132,746,764	90,949,165
Improvements	6,829,746	7,616,473	3,711,978	7,487,966	7,896,560	6,110,155	26,830,654	7,477,337
Total Farm	12,162,479	11,004,906	5,069,851	18,829,545	34,441,010	34,333,545	159,577,418	98,426,502
Total Real Estate	5,702,177,734	6,084,566,303	5,730,625,723	4,932,077,540	112,683,772	50,232,148	422,353,802	207,049,205
Total Railroad Property	2,420,049	2,904,148	47,934,221	14,234,833	10,012	1,551	462,870	706,429
Coal Rights	—	—	—	—	1,101,601	—	—	—
Oil Leases	—	—	—	—	4,479,585	988,626	—	318,057
Total Minerals	—	—	—	—	5,581,186	988,626	—	318,057
Total Property Locally Assessed	6,597,050,449	7,124,100,509	7,359,814,393	6,348,372,536	140,326,130	54,625,086	451,798,107	243,976,512
Total Farm Acres	11,120	7,063	3,473	22,843	261,060	212,195	378,251	230,960
Average Assessed Value Per Acre for Farm	480	480	391	497	102	133	351	394
Parcels of Real Estate	241,453	336,051	441,156	305,957	15,299	10,161	24,017	10,562
Personal Property Assessments	19,554	19,745	19,419	26,998	421	176	1,115	515

Class of Property	Douglas	DuPage	Edgar	Edwards	Effingham	Fayette	Ford	Franklin
PERSONALTY								
Corporations (not including capital stock)	19,384,123	158,043,807	5,659,249	581,217	7,823,429	2,141,369	5,524,467	4,852,623
Unincorporated Businesses	—	990,288	131,091	—	624,188	30,595	—	—
Estates in Trust and Other Fiduciaries	—	—	—	—	—	—	—	—
Bank Stock	—	7,440,101	21,635	—	—	106,465	4,899	—
Capital Stock of Locally Assessed Domestic Corporations	—	—	122,801	—	229,247	—	—	60,647
Net Receipts for Foreign, Fire, Navigation and Marine Insurance Companies	208,112	654,764	142,521	6,074	24,872	118,392	45,257	56,249
Public Utility Personalty	8,547,700	97,649,338	5,305,836	1,636,242	5,041,368	13,918,540	4,147,291	6,507,073
Other	—	—	—	—	—	—	—	—
Penalties	—	—	—	—	2,757	—	—	—
Total	28,139,935	264,778,298	11,383,133	2,223,533	13,745,861	16,315,361	9,721,914	11,476,592
REAL ESTATE								
Unimproved and Improved	9,270,386	1,231,929,635	10,265,365	1,852,694	17,964,983	5,706,545	7,869,899	12,562,669
Improvements	58,310,032	3,224,344,850	42,062,443	10,898,623	78,596,714	37,006,430	43,872,395	65,250,088
Total Non-Farm	67,580,418	4,456,274,485	52,327,808	12,751,317	96,561,697	42,712,975	51,742,294	77,812,757
Unimproved and Improved	90,601,210	21,040,053	106,888,583	13,968,809	42,037,920	35,588,180	94,836,040	19,378,380
Improvements	11,519,710	6,304,701	14,725,520	4,128,198	14,920,400	16,415,915	8,297,820	20,021,510
Total Farm	102,120,920	27,344,754	121,614,103	18,097,007	56,958,320	52,004,095	103,133,860	39,399,890
Total Real Estate	169,701,338	4,483,619,239	173,941,911	30,848,324	153,520,017	94,717,070	154,876,154	117,212,647
Total Railroad Property	1,365,270	—	355,065	287,988	278,797	471,438	294,694	499,628
Coal Rights	—	—	467,099	279,483	—	5,945,865	—	9,528,358
Oil Leases	—	—	318,518	1,996,769	1,705,590	7,484,974	—	1,456,803
Total Minerals	—	—	785,617	2,276,252	1,705,590	13,430,839	—	10,985,161
Total Property Locally Assessed	199,206,543	4,748,397,537	186,465,726	35,636,097	169,250,265	124,934,708	164,892,762	140,174,028
Total Farm Acres	256,381	30,523	388,869	138,851	281,524	428,938	301,456	231,899
Average Assessed Value Per Acre for Farm	353	689	275	101	149	83	315	84
Parcels of Real Estate	12,486	217,225	15,188	7,909	19,947	18,520	8,608	45,260
Personal Property Assessments	427	13,740	394	71	649	369	435	429

TABLE 20 — continued

Class of Property	Fulton	Gallatin	Greene	Grundy	Hamilton	Hancock	Hardin	Henderson
PERSONALTY								
Corporations (not including capital stock)	25,588,957	5,241,763	2,588,889	19,460,444	6,895,547	2,153,060	2,494,673	1,070,548
Unincorporated Businesses	59,360	—	—	—	—	68,267	—	50,006
Estates in Trust and Other Fiduciaries	—	—	—	—	—	—	—	—
Bank Stock	151,864	—	—	520,409	—	—	—	1,076
Capital Stock of Locally Assessed Domestic Corporations	50,423	30,948	—	177,705	—	7,535	—	586
Net Receipts for Foreign, Fire, Navigation and Marine Insurance Companies	239,372	—	27,672	42,961	43,736	56,831	21,581	10,085
Public Utility Personalty	39,324,873	—	1,706,926	39,542,723	2,038,774	2,909,768	538,727	2,016,956
Other	—	—	—	—	—	—	—	—
Penalties	24,579	—	—	—	—	—	—	—
Total	65,439,428	5,272,711	4,323,487	59,744,242	8,978,057	5,195,461	3,054,981	3,149,257
REAL ESTATE								
Unimproved and Improved	30,771,703	1,600,925	9,541,245	39,231,710	2,208,930	8,655,209	2,841,138	2,720,927
Improvements	131,558,559	10,420,478	26,116,970	479,179,467	10,543,163	45,373,553	6,785,760	18,611,402
Total Non-Farm	162,330,262	12,021,403	35,658,215	518,411,177	12,752,093	54,028,762	9,626,898	21,332,329
Unimproved and Improved	86,246,960	23,079,838	51,270,100	71,621,740	21,354,955	84,029,697	3,139,376	38,923,585
Improvements	14,334,050	3,264,180	12,489,095	14,428,330	5,380,745	14,225,951	662,258	8,746,945
Total Farm	100,581,010	26,344,018	63,759,195	86,050,070	26,735,700	98,255,648	3,801,634	47,670,530
Total Real Estate	262,911,272	38,365,421	99,417,410	604,461,247	39,487,793	152,284,410	13,428,532	69,002,859
Total Railroad Property	399,813	—	88,015	379,511	—	52,067	—	5,132
Coal Rights	—	1,820,044	—	—	1,554,642	—	—	—
Oil Leases	—	1,578,704	—	—	5,617,160	—	674,865	—
Total Minerals	—	3,398,748	—	—	7,171,802	—	674,865	—
Total Property Locally Assessed	328,750,513	47,036,880	103,828,912	664,585,000	55,637,652	157,531,938	17,158,377	72,157,248
Total Farm Acres	518,647	187,631	337,670	249,957	269,742	470,763	52,077	222,053
Average Assessed Value Per Acre for Farm	166	123	152	287	79	178	60	175
Parcels of Real Estate	22,326	8,233	9,142	14,431	18,197	19,058	3,270	6,990
Personal Property Assessments	572	157	115	695	220	374	40	265

Class of Property	Henry	Iroquois	Jackson	Jasper	Jefferson	Jersey	JoDaviess	Johnson
PERSONALTY								
Corporations (not including capital stock)	8,687,244	6,083,901	12,012,197	1,854,967	14,730,576	1,954,867	1,974,100	925,835
Unincorporated Businesses	—	386,273	—	271,638	—	—	1,697,968	—
Estates in Trust and Other Fiduciaries	—	—	—	—	—	—	—	—
Bank Stock	—	236,257	—	—	—	—	—	—
Capital Stock of Locally Assessed Domestic Corporations	—	296,387	—	6,614	—	245,992	581,204	—
Net Receipts for Foreign, Fire, Navigation and Marine Insurance Companies	548,054	78,900	1,199	15,352	277,412	—	29,367	18,156
Public Utility Personalty	13,542,184	7,203,011	6,856,843	26,074,022	9,807,903	3,620,673	5,152,479	4,276,805
Other	—	—	—	—	—	—	—	—
Penalties	—	—	83,848	—	—	—	—	—
Total	22,777,482	14,284,729	18,954,087	28,222,593	24,815,891	5,821,532	9,435,118	5,220,796
REAL ESTATE								
Unimproved and Improved	28,669,946	20,528,986	32,742,742	5,549,491	21,861,533	7,630,410	21,564,920	4,901,788
Improvements	153,084,026	77,772,359	100,787,024	45,691,944	75,267,640	33,118,857	56,886,417	11,868,221
Total Non-Farm	181,753,972	98,301,345	133,529,766	51,241,435	97,129,173	40,749,267	78,451,337	16,770,009
Unimproved and Improved	106,007,795	185,689,755	27,377,651	47,537,460	30,275,230	25,499,171	36,036,500	10,678,107
Improvements	19,072,979	26,528,615	8,881,823	11,813,280	18,107,895	10,152,360	15,045,650	4,250,127
Total Farm	125,080,774	212,218,370	36,259,474	59,350,740	48,383,125	35,651,531	51,082,150	14,928,234
Total Real Estate	306,834,746	310,519,715	169,789,240	110,592,175	145,512,298	76,400,798	129,533,487	31,698,243
Total Railroad Property	—	2,600,366	—	173,707	206,861	13,235	119,201	10,977
Coal Rights	—	—	—	—	1,353,447	—	—	—
Oil Leases	—	—	—	2,459,001	2,041,941	—	—	—
Total Minerals	—	—	—	2,459,001	3,395,388	—	—	—
Total Property Locally Assessed	329,612,228	327,404,810	188,743,327	141,447,476	173,930,438	82,235,565	139,087,806	36,930,016
Total Farm Acres	494,176	692,622	319,054	298,656	306,888	226,510	343,983	177,339
Average Assessed Value Per Acre for Farm	215	268	86	159	99	113	105	60
Parcels of Real Estate	26,542	22,358	46,590	13,153	20,831	10,506	19,602	12,053
Personal Property Assessments	992	366	610	211	732	210	406	189

TABLE 20 — continued

Class of Property	Kane	Kankakee	Kendall	Knox	Lake	LaSalle	Lawrence	Lee
PERSONALTY								
Corporations (not including capital stock)	56,233,944	29,404,870	19,677,230	18,049,215	186,293,375	86,373,126	1,990,112	12,416,772
Unincorporated Businesses	827,181	127,584	—	422,260	—	1,483,416	—	66,068
Estates in Trust and Other Fiduciaries	—	—	—	—	—	—	—	—
Bank Stock	721,134	80,759	35,490	382,748	4,791,172	213,611	—	204,105
Capital Stock of Locally Assessed Domestic Corporations	1,891,550	847,500	2,720,780	—	749,122	1,108,568	—	—
Net Receipts for Foreign, Fire, Navigation and Marine Insurance Companies	567,611	370,919	110,660	122,815	716,041	1,269,312	152,438	337,127
Public Utility Personalty	36,088,531	36,646,928	15,488,760	9,386,780	24,365,238	105,514,473	2,857,459	16,489,532
Other	—	—	—	—	—	—	—	—
Penalties	358,078	—	—	—	1,538,532	—	—	—
Total	96,688,029	67,478,560	38,032,920	28,363,818	218,453,480	195,962,506	5,000,009	29,513,604
REAL ESTATE								
Unimproved and Improved	331,902,778	58,507,224	41,855,990	46,496,100	755,158,786	92,274,336	4,768,821	38,926,401
Improvements	1,049,204,298	285,876,273	150,558,420	203,822,870	2,221,911,522	558,722,998	42,009,280	93,701,034
Total Non-Farm	1,381,107,076	344,383,497	192,414,410	250,318,970	2,977,070,308	650,997,334	46,778,101	132,627,435
Unimproved and Improved	81,256,858	99,193,176	61,884,990	89,253,810	25,707,990	202,661,150	26,352,825	91,254,170
Improvements	32,321,100	27,414,725	18,334,320	24,963,480	31,484,850	32,298,490	4,999,960	25,857,550
Total Farm	113,577,958	126,607,901	80,219,310	114,217,290	57,192,840	234,959,640	31,352,785	117,111,720
Total Real Estate	1,494,685,034	470,991,398	272,633,720	364,536,260	3,034,263,148	885,956,974	78,130,886	249,739,155
Total Railroad Property	—	1,229,556	43,090	662,910	393,843	1,750,706	76,497	352,320
Coal Rights	—	—	—	—	—	111,826	—	—
Oil Leases	—	—	—	—	—	—	10,613,875	—
Total Minerals	—	—	—	—	—	111,826	10,613,875	—
Total Property Locally Assessed	1,591,373,063	539,699,514	310,709,730	393,562,988	3,253,110,471	1,083,782,012	93,821,267	279,605,079
Total Farm Acres	248,635	373,823	184,078	419,896	103,707	690,902	220,968	439,549
Average Assessed Value Per Acre for Farm	327	265	336	213	248	293	119	208
Parcels of Real Estate	95,419	75,431	13,878	30,442	172,526	53,090	17,523	26,303
Personal Property Assessments	4,777	1,183	545	1,277	5,493	1,815	295	525

Class of Property	Livingston	Logan	McDonough	McHenry	McLean	Macon	Macoupin	Madison
PERSONALTY								
Corporations (not including capital stock)	10,467,097	9,757,291	6,860,810	35,952,476	50,415,225	40,878,012	7,221,622	149,125,720
Unincorporated Businesses	—	316,720	34,300	—	—	432,700	—	2,249,830
Estates in Trust and Other Fiduciaries	—	—	—	—	—	—	—	—
Bank Stock	—	83,416	—	—	1,153,696	1,580,965	—	2,812,490
Capital Stock of Locally Assessed Domestic Corporations	—	274,444	—	—	1,090,928	—	32,316	2,031,620
Net Receipts for Foreign, Fire, Navigation and Marine Insurance Companies	260,973	158,527	87,560	781,038	552,724	1,111,823	246,871	785,330
Public Utility Personalty	21,240,635	8,776,353	3,301,440	22,631,394	23,275,841	16,209,676	9,295,853	63,263,290
Other	—	—	—	—	—	—	—	—
Penalties	—	—	—	386,527	17,361	—	—	970,540
Total	31,968,705	19,366,751	10,284,110	59,751,435	76,505,775	60,213,176	16,796,662	221,238,820
REAL ESTATE								
Unimproved and Improved	17,658,812	20,038,633	14,541,135	194,340,915	107,240,933	103,112,155	17,591,062	140,388,170
Improvements	101,882,972	100,152,481	73,453,435	601,367,511	394,123,029	418,118,350	92,314,313	768,213,440
Total Non-Farm	119,541,784	120,191,114	87,994,570	795,708,426	501,363,962	521,230,505	109,905,375	908,601,610
Unimproved and Improved	229,637,610	127,943,550	91,220,270	73,108,130	274,439,650	120,838,534	86,100,400	77,401,785
Improvements	22,329,290	16,620,820	13,128,800	31,346,190	28,407,370	16,710,684	20,669,820	24,501,480
Total Farm	251,966,900	144,564,370	104,349,070	104,454,320	302,847,020	137,549,218	106,770,220	101,903,265
Total Real Estate	371,508,684	264,755,484	192,343,640	900,162,746	804,210,982	658,779,723	216,675,595	1,010,504,875
Total Railroad Property	941,841	591,752	470,280	143,078	2,898,186	1,520,184	352,345	712,520
Coal Rights	—	—	—	—	—	—	—	2,705,360
Oil Leases	—	—	8,580	—	—	—	—	233,810
Total Minerals	—	—	8,580	—	—	—	3,061,136	2,939,170
Total Property Locally Assessed	404,419,230	284,713,987	203,106,610	960,057,259	883,614,943	720,513,083	236,885,738	1,235,395,385
Total Farm Acres	644,831	380,774	341,982	295,700	708,295	317,808	513,250	340,870
Average Assessed Value Per Acre for Farm	356	336	267	247	387	380	168	227
Parcels of Real Estate	21,444	14,775	15,586	80,134	44,477	53,268	41,515	104,089
Personal Property Assessments	934	816	618	1,344	2,090	1,876	676	3,495

TABLE 20 — continued

Class of Property	Marion	Marshall	Mason	Massac	Menard	Mercer	Monroe	Montgomery
PERSONALTY								
Corporations (not including capital stock)	11,861,259	10,829,371	6,888,158	14,231,900	1,469,408	2,424,497	3,779,462	11,077,441
Unincorporated Businesses	—	—	—	—	—	303,196	38,159	116,283
Estates in Trust and Other Fiduciaries	—	—	—	—	—	—	296,937	—
Bank Stock	—	—	6,810	—	—	189,180	242,274	243,565
Capital Stock of Locally Assessed Domestic Corporations	357,309	—	116,724	—	49,490	—	132,874	17,487
Net Receipts for Foreign, Fire, Navigation and Marine Insurance Companies	521,093	115,731	102,212	32,095	16,431	81,491	136,926	196,369
Public Utility Personalty	19,741,336	4,919,633	26,097,745	15,147,448	1,733,805	4,032,250	3,697,249	12,183,960
Other	—	—	—	—	—	—	—	—
Penalties	—	—	397	—	—	—	9,365	—
Total	32,480,997	15,864,735	33,212,046	29,411,443	3,269,134	7,030,614	8,333,246	23,835,105
REAL ESTATE								
Unimproved and Improved	16,117,156	12,158,385	8,507,375	7,454,191	7,331,922	9,833,546	15,601,184	12,279,370
Improvements	72,831,942	33,996,585	65,883,748	64,196,352	24,114,108	38,135,177	26,164,091	100,788,344
Total Non-Farm	88,949,098	46,154,970	74,391,123	71,650,543	31,446,030	47,968,723	41,765,275	113,067,714
Unimproved and Improved	39,632,229	68,544,900	65,577,390	10,188,862	49,628,255	62,335,960	32,330,329	71,458,268
Improvements	11,043,951	7,993,970	6,242,355	3,077,529	7,975,005	14,495,040	24,260,119	16,411,923
Total Farm	50,676,180	76,538,870	71,819,745	13,266,391	57,603,260	76,831,000	56,590,448	87,870,191
Total Real Estate	139,625,278	122,693,840	146,210,868	84,916,934	89,049,290	124,799,723	98,355,723	200,937,905
Total Railroad Property	—	612,653	—	—	73,887	266,699	—	498,552
Coal Rights	206,004	39,648	—	—	—	—	—	7,364,473
Oil Leases	6,253,564	—	—	—	—	—	—	920
Total Minerals	6,459,568	39,648	—	—	—	—	—	7,365,393
Total Property Locally Assessed	178,565,843	139,210,876	179,422,914	114,328,377	92,392,311	132,097,036	106,688,969	232,636,955
Total Farm Acres	349,843	239,375	342,587	129,885	190,609	332,896	228,440	420,181
Average Assessed Value Per Acre for Farm	113	286	191	78	260	187	142	170
Parcels of Real Estate	23,252	11,026	15,281	9,051	8,738	10,875	16,648	39,496
Personal Property Assessments	929	171	425	259	127	289	333	470

Class of Property	Morgan	Moultrie	Ogle	Peoria	Perry	Piatt	Pike	Pope
PERSONALTY								
Corporations (not including capital stock)	20,189,960	1,863,669	22,658,640	123,803,982	22,556,329	5,158,555	2,193,584	120,638
Unincorporated Businesses	502,650	6,072	489,164	1,820,764	—	—	—	—
Estates in Trust and Other Fiduciaries	—	—	—	—	—	—	—	—
Bank Stock	25,640	—	100,350	5,156,386	—	—	—	—
Capital Stock of Locally Assessed Domestic Corporations	1,167,200	—	—	16,924	399,541	78,500	—	—
Net Receipts for Foreign, Fire, Navigation and Marine Insurance Companies	72,610	44,095	237,143	889,376	—	178,238	65,196	12,073
Public Utility Personalty	17,070,210	3,057,392	11,120,223	79,533,466	3,713,032	6,699,290	5,218,977	441,678
Other	—	—	—	—	—	—	—	—
Penalties	—	—	—	589,028	—	—	—	—
Total	39,028,270	4,971,228	34,605,520	211,809,926	26,668,902	12,114,583	7,477,757	574,389
REAL ESTATE								
Unimproved and Improved	21,313,120	5,843,326	28,151,970	201,806,769	16,946,283	6,881,000	5,907,380	631,712
Improvements	108,589,420	33,180,739	226,337,278	879,546,179	47,613,050	42,509,475	31,973,181	2,337,906
Total Non-Farm	129,902,540	39,024,065	254,489,248	1,081,352,948	64,559,333	49,390,475	37,880,561	2,969,618
Unimproved and Improved	76,965,780	77,051,545	97,386,620	74,704,660	27,210,522	103,106,720	73,729,410	8,394,075
Improvements	15,810,110	9,385,460	23,546,510	26,657,350	7,406,730	10,082,000	10,762,165	2,728,950
Total Farm	92,775,890	86,437,005	120,933,130	101,362,010	34,617,252	113,188,720	84,491,575	11,123,025
Total Real Estate	222,678,430	125,461,070	375,422,378	1,182,714,958	99,176,585	162,579,195	122,372,136	14,092,643
Total Railroad Property	250,020	—	—	158,966	2,230,110	783,205	114,844	5,101
Coal Rights	—	—	—	8,523,638	4,270,295	—	—	267,253
Oil Leases	—	—	—	—	32,197	—	—	—
Total Minerals	—	—	—	8,523,638	4,302,492	—	—	267,253
Total Property Locally Assessed	261,956,720	130,432,298	410,027,898	1,403,207,488	132,378,089	175,476,983	129,964,737	14,939,386
Total Farm Acres	347,164	192,119	452,159	280,152	226,081	268,540	498,467	139,972
Average Assessed Value Per Acre for Farm	222	401	215	267	120	384	148	60
Parcels of Real Estate	18,045	7,965	22,231	80,495	15,114	10,700	16,689	6,235
Personal Property Assessments	621	297	498	3,604	389	244	424	95

TABLE 20 — continued

Class of Property	Pulaski	Putnam	Randolph	Richland	Rock Island	St. Clair	Saline	Sangamon
PERSONALTY								
Corporations (not including capital stock)	802,380	31,112,692	6,834,098	4,355,050	118,796,439	38,696,159	10,440,545	56,545,383
Unincorporated Businesses	—	23,041	—	100,240	—	1,534,838	166,621	1,877,021
Estates in Trust and Other Fiduciaries	—	—	—	—	—	—	—	—
Bank Stock	—	26,518	—	—	1,978,831	1,437,448	126,284	5,045,393
Capital Stock of Locally Assessed Domestic Corporations	—	—	150,913	—	692,592	—	347,820	545,374
Net Receipts for Foreign, Fire, Navigation and Marine Insurance Companies	7,478	12,794	78,738	62,695	241,544	707,819	205,528	481,520
Public Utility Personalty	2,055,408	12,250,588	40,525,766	3,035,950	134,217,264	62,093,785	3,126,037	28,222,882
Other	—	—	—	—	—	—	—	—
Penalties	—	—	—	—	59,470	—	—	—
Total	2,865,266	43,425,633	47,589,515	7,553,935	255,986,140	104,470,049	14,412,835	92,717,573
REAL ESTATE								
Unimproved and Improved	1,180,842	6,934,220	21,776,781	7,535,730	138,062,911	84,784,518	11,367,172	160,769,247
Improvements	5,727,260	39,741,672	102,987,921	34,783,650	607,908,311	604,948,095	50,441,641	656,719,887
Total Non-Farm	6,908,102	46,675,892	124,764,702	42,319,380	745,971,222	689,732,613	61,808,813	817,489,134
Unimproved and Improved	9,908,858	23,682,415	41,066,310	29,987,830	37,471,107	37,869,051	14,985,205	159,677,225
Improvements	2,091,743	4,672,145	5,748,315	5,995,250	9,381,750	21,142,625	5,713,260	22,537,470
Total Farm	12,000,601	28,354,560	46,814,625	35,983,080	46,852,857	59,011,676	20,698,465	182,214,695
Total Real Estate	18,908,703	75,030,452	171,579,327	78,302,460	792,824,079	748,744,289	82,507,278	999,703,829
Total Railroad Property	—	41,250	19,426	48,400	—	1,719,340	25,871	618,489
Coal Rights	—	8,362	1,454,056	—	—	—	1,130,567	4,122,669
Oil Leases	—	—	100,285	2,182,955	—	—	684,308	—
Total Minerals	—	8,362	1,554,341	2,182,955	—	—	1,814,875	4,122,669
Total Property Locally Assessed	21,773,969	118,505,697	220,742,609	88,087,750	1,048,810,219	854,933,678	98,760,859	1,097,162,560
Total Farm Acres	115,117	100,722	302,511	215,170	198,530	330,973	172,759	487,536
Average Assessed Value Per Acre for Farm	86	235	136	139	189	114	87	328
Parcels of Real Estate	7,128	7,140	20,498	12,013	59,623	—	12,075	87,410
Personal Property Assessments	163	98	374	377	2,236	—	421	3,357

Class of Property	Schuyler	Scott	Shelby	Stark	Stephenson	Tazewell	Union	Vermilion
PERSONALTY								
Corporations (not including capital stock)	389,531	1,010,575	2,854,155	2,246,734	16,652,438	62,370,740	2,514,953	41,986,165
Unincorporated Businesses	—	1,379	—	—	641,354	—	—	578,799
Estates in Trust and Other Fiduciaries	—	—	—	—	—	—	—	—
Bank Stock	—	1,548	—	107,045	18,979	51,830	—	305,216
Capital Stock of Locally Assessed Domestic Corporations	8,672	—	—	—	—	—	—	402,239
Net Receipts for Foreign, Fire, Navigation and Marine Insurance Companies	9,523	36,089	66,368	59,079	84,427	214,220	43,853	328,070
Public Utility Personalty	1,066,459	1,149,554	5,002,591	2,555,015	7,516,406	70,061,560	2,007,748	16,168,799
Other	—	—	444	—	—	—	—	—
Penalties	—	—	—	—	—	2,640	—	—
Total	1,474,185	2,199,145	7,923,558	4,967,873	24,913,604	132,700,990	4,566,554	59,769,288
REAL ESTATE								
Unimproved and Improved	2,867,032	1,831,415	11,621,722	2,519,391	23,777,634	112,494,770	4,684,778	44,996,314
Improvements	14,395,037	8,449,232	34,962,035	14,340,680	116,706,003	529,246,220	22,202,173	203,068,764
Total Non-Farm	17,262,069	10,280,647	46,583,757	16,860,071	140,483,637	641,740,990	26,886,951	248,065,078
Unimproved and Improved	29,413,346	20,175,035	107,788,575	49,451,852	67,386,440	98,694,040	14,210,690	129,757,828
Improvements	7,679,962	3,836,385	14,001,230	8,502,461	22,668,400	20,184,650	8,877,996	37,848,415
Total Farm	37,093,308	24,011,420	121,789,805	57,954,313	90,054,840	118,878,690	23,088,686	167,606,243
Total Real Estate	54,355,377	34,292,067	168,373,562	74,814,384	230,538,477	760,619,680	49,975,637	415,671,321
Total Railroad Property	—	—	391,595	124,868	—	619,250	225,735	907,858
Coal Rights	—	—	1,551,363	—	—	—	—	1,994,734
Oil Leases	—	—	151,189	—	—	—	—	—
Total Minerals	—	—	1,702,552	—	—	—	—	1,994,734
Total Property Locally Assessed	55,829,562	36,491,212	178,391,267	79,907,125	255,452,081	893,939,920	54,767,926	478,343,201
Total Farm Acres	269,287	155,720	459,518	179,529	339,641	338,728	195,539	527,693
Average Assessed Value Per Acre for Farm	109	130	235	275	198	291	73	246
Parcels of Real Estate	7,711	6,986	20,467	4,701	21,895	54,782	13,179	53,344
Personal Property Assessments	145	100	458	201	779	1,548	271	1,865

TABLE 20 — concluded

Class of Property	Wabash	Warren	Washington	Wayne	White	Whiteside	Will	Williamson
PERSONALTY								
Corporations (not including capital stock)	6,056,330	5,309,170	2,024,115	10,804,156	2,530,000	29,930,672	91,664,321	11,525,217
Unincorporated Businesses	104,855	674,816	—	—	—	—	809,867	438,867
Estates in Trust and Other Fiduciaries	—	—	—	—	—	—	—	—
Bank Stock	—	326,275	—	—	—	166,158	640,643	—
Capital Stock of Locally Assessed Domestic Corporations	95,075	91,841	—	—	43,695	3,488,762	108,155	79,206
Net Receipts for Foreign, Fire, Navigation and Marine Insurance Companies	91,630	34,880	31,288	—	108,944	117,185	402,915	166,782
Public Utility Personalty	2,066,940	5,032,619	5,092,325	4,509,820	1,870,684	14,790,872	243,030,166	7,604,402
Other	—	—	—	—	—	—	—	—
Penalties	—	—	—	—	—	3,997	2,585,924	655,358
Total	8,414,830	11,469,601	7,147,728	15,313,976	4,553,323	48,497,646	339,241,991	20,469,832
REAL ESTATE								
Unimproved and Improved	5,275,260	7,907,643	5,030,340	5,416,527	5,491,331	29,218,101	389,022,045	31,051,996
Improvements	23,404,270	48,239,405	29,411,630	26,473,102	24,784,509	185,206,136	1,396,456,413	116,985,797
Total Non-Farm	28,679,530	56,147,048	34,441,970	31,889,629	30,275,840	214,424,237	1,785,478,458	148,037,793
Unimproved and Improved	22,096,910	85,977,020	42,411,140	41,906,125	29,801,060	81,986,260	120,351,668	15,947,275
Improvements	6,260,535	13,214,620	15,205,443	7,714,940	5,410,010	21,632,246	28,154,401	9,689,180
Total Farm	28,357,445	99,191,640	57,616,583	49,621,065	35,211,070	103,618,506	148,506,069	25,636,455
Total Real Estate	57,036,975	155,338,688	92,058,553	81,510,694	65,486,910	318,042,743	1,933,984,527	173,674,248
Total Railroad Property	110,820	76,742	217,483	—	78,644	24,465	246,521	—
Coal Rights	1,315,075	—	9,107,377	—	165,173	—	—	3,171,898
Oil Leases	3,540,935	—	1,605,600	32,485,289	11,050,562	—	—	676,708
Total Minerals	4,856,010	—	10,712,977	32,485,289	11,215,735	—	—	3,848,606
Total Property Locally Assessed	70,418,635	166,885,031	110,136,741	129,309,959	81,334,612	366,564,854	2,273,473,039	197,992,686
Total Farm Acres	132,352	335,692	346,696	447,821	301,192	409,146	358,914	211,282
Average Assessed Value Per Acre for Farm	167	256	122	94	99	200	335	75
Parcels of Real Estate	9,643	12,102	18,152	18,212	18,757	30,819	119,366	38,052
Personal Property Assessments	303	536	420	316	295	705	2,960	658

Class of Property	Winnebago	Woodford
PERSONALTY		
Corporations (not including capital stock)	222,910,627	11,933,693
Unincorporated Businesses	3,882,322	290,897
Estates in Trust and Other Fiduciaries	—	1,760
Bank Stock	3,176,415	260,982
Capital Stock of Locally Assessed Domestic Corporations	7,939,078	—
Net Receipts for Foreign, Fire, Navigation and Marine Insurance Companies	978,037	37,312
Public Utility Personalty	36,803,499	6,990,829
Other	—	—
Penalties	762,050	—
Total	276,452,028	19,515,473
REAL ESTATE		
Unimproved and Improved	161,388,208	21,475,582
Improvements	784,070,683	108,705,975
Total Non-Farm	945,458,891	130,181,557
Unimproved and Improved	48,813,902	100,235,160
Improvements	18,034,340	22,609,070
Total Farm	66,848,242	122,844,230
Total Real Estate	1,012,307,133	253,025,787
Total Railroad Property	728,496	733,109
Coal Rights	—	—
Oil Leases	—	—
Total Minerals	—	—
Total Property Locally Assessed	1,289,487,657	273,274,369
Total Farm Acres	238,015	302,749
Average Assessed Value Per Acre for Farm	205	331
Parcels of Real Estate	93,295	16,906
Personal Property Assessments	4,911	689

TABLE 21
COMPARISON OF EQUALIZED ASSESSED VALUATIONS
BY CLASS OF PROPERTY (THOUSANDS OF DOLLARS)
1977 AND 1978

	Total Valuations		Amount Decrease or Increase	Percent Increase or Decrease	Farm(1		Non-Farm(1		Personalty		Railroads	
	1977	1978			1977	1978	1977	1978	1977	1978	1977	1978
Entire State	60,713,643	65,712,728	4,999,085	8.2	12,038,894	9,099,460	38,921,628	46,079,823	9,400,718	10,161,457	352,403	371,988
Cook County	25,981,278	27,453,783	1,472,505	5.7	—	—	20,394,556(2	21,627,154(2	5,448,426	5,681,564	138,296	145,065
Downstate	34,732,365	38,258,945	3,526,580	10.2	12,038,894	9,099,460	18,527,072	24,452,669	3,952,292	4,479,893	214,107	226,923
Adams	353,184	339,434	– 13,750	– 3.9	148,229	90,115	136,376	185,261	67,266	61,680	1,313	2,378
*Alexander	24,720	30,564	5,844	23.6	6,762	7,350	10,933	16,985	4,285	3,217	2,740	3,012
Bond	80,245	83,215	2,970	3.7	57,196	50,280	16,368	25,876	5,835	6,174	846	885
Boone	195,012	204,244	9,232	4.7	119,502	45,623	46,702	127,541	28,467	30,742	341	338
Brown	29,792	30,797	1,005	3.4	23,423	21,439	4,431	7,184	1,532	1,727	406	447
Bureau	253,834	268,423	14,589	5.7	160,472	144,562	76,079	104,011	15,196	17,639	2,087	2,211
*Calhoun	24,387	24,789	402	1.6	20,610	16,025	2,818	7,753	959	1,011	—	—
Carroll	104,052	106,814	2,762	2.7	71,902	60,159	23,994	39,538	6,804	5,697	1,352	1,420
Cass	65,245	74,507	9,262	14.2	37,525	42,723	21,645	24,594	5,422	6,470	653	720
Champaign	796,161	879,500	83,339	10.5	333,949	249,515	394,851	555,065	63,796	71,016	3,565	3,904
Christian	309,869	325,565	15,696	5.1	174,855	169,042	86,673	108,279	45,254	44,916	3,087	3,328
Clark	78,474	81,717	3,243	4.1	48,979	49,223	23,131	24,905	5,802	7,020	562	569
Clay	64,922	67,690	2,768	4.3	41,711	42,587	16,231	17,371	6,057	6,693	923	1,039
Clinton	143,715	162,041	18,326	12.8	82,008	59,550	50,716	88,403	9,179	12,126	1,812	1,962
Coles	249,646	268,647	19,001	7.6	133,587	91,206	89,294	144,845	24,325	30,061	2,440	2,535
Crawford	118,682	134,682	16,000	13.5	76,372	33,734	25,404	78,106	16,451	22,378	455	464
Cumberland	50,874	52,663	1,789	3.5	38,680	33,785	8,305	14,642	3,159	3,468	730	768
DeKalb	393,568	441,785	48,217	12.3	174,514	200,875	189,408	209,307	28,438	30,364	1,208	1,239
DeWitt	192,802	240,204	47,402	24.6	98,115	98,536	76,413	103,188	16,298	36,594	1,976	1,886
Douglas	176,088	194,949	18,861	10.7	90,904	104,490	56,984	58,788	25,250	28,322	2,950	3,349
DuPage	4,038,245	4,550,745	512,500	12.7	478,195	27,264	3,304,210	4,219,501	253,113	301,089	2,727	2,891
Edgar	175,394	183,275	7,881	4.5	163,994	121,702	—	47,851	9,520	11,783	1,880	1,939
*Edwards	31,665	33,103	1,438	4.5	21,537	19,417	6,802	10,942	2,851	2,236	475	508
Effingham	154,585	165,897	11,312	7.3	96,738	56,359	43,821	93,335	12,261	14,290	1,765	1,913
Fayette	108,454	121,300	12,846	11.8	69,357	51,105	25,678	51,575	11,642	16,690	1,777	1,930
Ford	155,753	161,809	6,056	3.9	112,041	102,945	32,083	46,793	9,940	10,355	1,689	1,716
Franklin	118,817	134,707	15,890	13.4	50,721	60,475	55,415	59,600	10,405	11,997	2,276	2,635
Fulton	304,933	330,356	25,423	8.3	157,478	170,502	78,230	84,697	67,473	73,447	1,752	1,710
Gallatin	45,395	45,372	– 23	– 0.1	32,530	26,111	7,530	13,309	4,837	5,417	498	535
Greene	96,240	99,571	3,331	3.5	65,473	66,205	25,958	28,478	4,173	4,224	636	664
Grundy	539,650	656,239	116,589	21.6	403,324	85,830	89,289	508,363	45,565	60,497	1,472	1,549
Hamilton	41,262	45,061	3,799	9.2	30,686	32,570	6,797	7,703	2,892	3,874	887	914
Hancock	149,152	153,550	4,398	2.9	97,609	97,658	45,498	49,106	5,034	5,730	1,011	1,056
*Hardin	13,307	16,033	2,726	20.5	7,727	3,636	2,722	9,041	2,825	3,321	33	35
Henderson	64,767	70,140	5,373	8.3	44,655	47,029	16,742	18,846	2,381	3,209	989	1,056
Henry	292,861	317,565	24,704	8.4	156,382	165,462	113,237	126,322	22,079	24,574	1,163	1,207
Iroquois	308,762	323,805	15,043	4.9	237,986	243,416	53,965	59,196	11,460	14,914	5,351	6,279
Jackson	173,576	183,440	9,864	5.7	65,523	35,683	83,571	124,125	21,359	20,079	3,123	3,553
Jasper	104,630	138,086	33,456	32.0	81,672	97,974	10,464	11,361	12,064	28,279	430	472
Jefferson	156,337	165,580	9,243	5.9	79,027	82,089	55,972	59,637	17,756	19,862	3,582	3,992
Jersey	76,572	78,123	1,551	2.0	49,699	50,810	20,511	21,385	6,218	5,773	144	155
JoDaviess	120,661	132,392	11,731	9.7	76,370	49,248	34,391	72,352	9,107	9,937	793	855
*Johnson	35,376	36,121	745	2.1	14,405	14,571	13,996	15,167	5,983	5,230	992	1,153
Kane	1,401,436	1,559,440	158,004	11.3	299,957	112,109	980,556	1,321,161	119,060	124,328	1,863	1,842
Kankakee	486,899	528,381	41,482	8.5	126,923	125,931	294,947	328,374	61,203	69,609	3,826	4,467
Kendall	286,300	304,634	18,334	6.4	77,397	79,904	169,032	185,295	39,367	38,890	504	545
Knox	350,404	381,113	30,709	8.8	111,355	113,187	206,088	234,398	28,660	28,875	4,301	4,653
Lake	2,805,567	3,178,100	372,533	13.3	744,121	58,247	1,848,783	2,863,486	209,836	253,411	2,827	2,956
LaSalle	874,219	1,003,983	129,764	14.8	445,278	525,712	299,993	323,616	125,007	150,488	3,941	4,167
Lawrence	83,390	91,574	8,184	9.8	62,186	41,560	16,548	43,182	3,944	6,131	712	701
Lee	257,958	275,657	17,699	6.9	108,911	114,825	119,096	128,585	28,328	30,557	1,623	1,690
Livingston	384,668	398,277	13,609	3.5	250,041	250,414	99,994	110,432	30,844	33,496	3,789	3,935
Logan	256,521	274,811	18,290	7.1	148,692	143,470	88,037	110,828	16,846	18,507	2,946	2,006
McDonough	185,169	196,350	11,181	6.0	119,925	107,153	56,250	77,688	8,200	10,670	794	839
McHenry	836,753	914,574	77,821	9.3	—	103,979	772,902(1	745,714	62,983	63,938	868	943
McLean	783,476	866,448	82,972	10.6	287,906	300,467	417,538	479,848	75,308	83,291	2,724	2,842
Macon	608,353	704,776	96,423	15.8	191,170	136,685	357,374	498,615	53,258	62,481	6,551	6,995
Macoupin	212,375	223,943	11,568	5.4	106,429	110,145	90,604	95,588	13,223	16,345	2,119	1,865
Madison	1,118,468	1,206,856	88,388	7.9	356,471	100,305	536,413	869,250	215,149	226,304	10,435	10,997
Marion	157,090	173,331	16,241	10.3	56,676	49,321	69,678	88,111	28,217	33,041	2,519	2,858
Marshall	120,686	127,960	7,274	6.0	83,616	75,449	26,769	41,861	8,741	9,047	1,560	1,603
Mason	152,874	175,318	616	0.4	100,098	109,372	27,605	30,942	23,779	33,596	1,392	1,408
*Massac	90,735	99,468	8,733	9.6	12,912	12,977	61,273	68,203	15,752	17,379	798	909
*Menard	88,389	90,663	2,274	2.6	56,895	57,007	27,192	29,446	3,330	3,287	972	923
Mercer	118,289	133,228	14,939	12.6	68,558	75,275	37,549	43,087	11,901	14,562	281	304
*Monroe	93,942	104,547	10,605	11.3	83,951(1	92,399	—	—	7,251	9,044	2,740	3,104
Montgomery	205,845	216,761	10,916	5.3	136,970	102,111	45,523	96,306	20,762	15,324	2,590	3,020
*Morgan	232,954	254,398	21,444	9.2	112,633	116,858	84,506	96,198	34,091	39,511	1,724	1,831
Moultrie	124,173	128,768	4,595	3.7	92,315	86,347	26,474	36,222	4,369	5,339	1,015	860
Ogle	300,012	401,973	101,961	34.0	169,944	120,382	99,809	244,669	28,686	35,247	1,573	1,675
Peoria	1,200,344	1,305,843	105,499	8.8	100,261	96,444	892,187	995,296	204,266	210,397	3,630	3,706
*Perry	117,797	126,195	8,398	7.1	67,512	68,673	24,935	29,304	23,932	26,565	1,418	1,653
Piatt	295,132	280,072	– 15,060	– 5.1	120,969	113,048	33,128	45,635	138,242	118,797	2,793	2,592
Pike	122,214	126,719	4,505	3.7	96,224	98,262	18,040	19,262	6,608	7,782	1,342	1,413
*Pope	13,209	14,321	1,112	8.4	10,952	10,711	1,415	2,834	670	591	172	185
*Pulaski	16,865	20,439	3,574	21.2	8,863	11,636	5,309	5,736	1,885	2,144	808	923
Putnam	107,028	110,577	3,549	3.3	56,242	28,052	13,067	45,764	37,473	36,515	246	246
*Randolph	206,522	218,690	12,168	5.9	46,445	46,344	112,209	119,660	44,201	48,525	3,667	4,161
Richland	82,214	86,180	3,966	4.8	51,760	36,452	22,291	40,507	7,692	8,711	471	510
Rock Island	863,397	999,763	136,366	15.8	202,756	45,965	455,529	692,193	203,353	259,715	1,759	1,890
St. Clair	749,412	818,245	68,833	9.2	116,381	57,217	519,768	627,645	91,895	112,267	21,368	21,116
Saline	80,533	94,245	13,712	17.0	39,255	20,225	33,325	57,942	6,833	14,935	1,120	1,143
Sangamon	950,582	1,063,223	112,641	11.8	203,194	181,964	654,844	780,638	87,164	94,944	5,380	5,677
Schuyler	51,973	53,771	1,798	3.5	41,358	36,570	8,795	15,313	1,572	1,619	248	269
*Scott	34,058	35,345	1,287	3.8	25,914	26,507	5,300	6,041	2,307	2,196	537	601
Shelby	172,253	175,490	3,237	1.9	162,585	122,710	—	41,441	7,059	8,380	2,609	2,959
Stark	72,669	77,166	4,497	6.2	57,371	57,759	12,010	14,696	3,000	4,401	288	310
Stephenson	214,798	250,763	35,965	16.7	68,484	89,374	123,595	131,378	22,077	29,340	642	671
Tazewell	871,562	900,881	29,319	3.4	291,851	296,699	434,858	455,944	139,830	143,001	5,023	5,237
*Union	51,090	53,504	2,414	4.7	22,590	22,460	22,092	23,831	4,449	4,945	1,959	2,268
Vermilion	431,205	471,939	40,734	9.4	213,250	232,771	154,511	170,657	56,740	61,286	6,704	7,225
*Wabash	65,281	67,950	2,669	4.1	35,001	25,257	20,474	32,681	9,040	9,215	766	797
Warren	152,749	162,787	10,038	6.6	98,067	98,784	44,995	51,056	8,585	11,748	1,102	1,199
Washington	97,844	105,695	7,851	8.0	73,354	66,084	14,734	29,574	7,153	7,341	2,603	2,696
Wayne	92,197	98,208	6,011	6.5	63,982	60,975	21,105	29,622	5,928	6,328	1,182	1,283
White	75,657	80,495	4,838	6.4	51,905	34,319	17,145	38,948	5,321	5,890	1,286	1,338
Whiteside	318,726	349,571	30,845	9.7	146,175	102,338	131,799	196,610	39,406	49,173	1,346	1,450
Will	1,812,654	2,204,570	391,916	21.6	150,257	142,415	1,400,103	1,708,148	255,527	346,695	6,767	7,312
*Williamson	168,596	190,943	22,347	13.3	61,491	25,269	85,460	141,737	20,271	22,350	1,374	1,587
Winnebago	1,380,181	1,283,534	– 96,647	– 7.0	278,057	66,935	811,560	927,784	288,567	287,077	1,997	1,738
Woodford	235,012	261,989	26,977	11.5	132,634	136,770	88,318	103,360	12,438	20,200	1,622	1,659

*Commission Counties
1) Changed from Lands and Lots in 1977 to Farm and Non-Farm in 1978. Therefore valid comparisons cannot be made.
2) For all real estate.

TABLE 22
ASSESSMENT OF CAPITAL STOCK AND RAILROADS BY THE DEPARTMENT OF REVENUE AND BY LOCAL ASSESSORS, NUMBER AND ASSESSED AND AMOUNT OF ASSESSMENTS — 1977-1978

	Department of Revenue		Local Assessor		Total		Final Assessments Made by the Department of Revenue Amount (3		Amount of Locally Assessed as Equalized Amount (2	
	1977	1978	1977	1978	1977	1978	1977	1978	1977	1978
Entire State	16,950	18,382	14,046	14,891	30,996	33,273	1,231,060,752	1,131,589,650	54,382,661	54,674,198
Cook County	—	—(1	—				679,514,430	760,257,376(4	25,333,689	23,447,135
Downstate	16,950	18,382	14,046	14,891	30,996	33,273	551,546,322	371,332,274	29,048,972	31,227,063
Adams	185	185	158	178	343	363	45,770,309	33,769,405	378,573	735,012
*Alexander	35	37	39	39	74	76	2,507,237	389,765	—	—
Bond	32	36	28	34	60	70	990,648	237,638	208,300	102,725
Boone	39	42	85	86	124	128	498,247	293,907	117,591	136,570
Brown	9	12	9	13	18	25	386,627	33,200	—	—
Bureau	97	112	68	68	165	180	2,456,995	721,595	161,080	214,100
*Calhoun	9	7	3	3	12	10	65,700	71,400	—	—
Carroll	26	23	17	20	43	43	1,508,814	216,390	1,035	1,160
Cass	27	27	16	15	43	42	1,026,376	426,488	161,713	92,809
Champaign	428	510	289	320	717	830	8,827,382	5,908,703	76,500	63,720
Christian	67	72	57	56	124	128	3,398,974	548,225	130,404	156,091
Clark	12	14	33	35	45	49	583,542	117,000	—	—
Clay	27	31	19	18	46	49	1,022,657	214,038	—	—
Clinton	58	52	63	65	121	117	2,080,961	377,227	—	—
Coles	111	113	126	124	237	237	3,178,097	1,689,510	605,108	622,146
Crawford	50	54	43	46	93	100	703,364	326,780	—	—
Cumberland	5	5	9	11	14	16	796,618	65,170	21,737	20,142
DeKalb	148	154	194	195	342	349	2,240,935	1,400,877	—	—
DeWitt	29	33	23	25	52	58	1,487,571	691,345	—	—
Douglas	30	36	28	30	58	66	1,865,340	180,563	96,550	—
DuPage	3,083	3,478	1,566	1,706	4,649	5,184	29,776,860	36,465,316	—	—
Edgar	28	30	35	37	63	67	1,709,648	398,094	175,030	122,801
*Edwards	16	17	8	9	24	26	562,269	215,063	—	—
Effingham	77	92	66	72	143	164	1,933,927	574,408	198,574	229,247
Fayette	36	33	44	45	80	78	1,590,358	364,675	—	—
Ford	42	47	32	32	74	79	1,896,695	633,071	21,249	—
Franklin	62	54	35	37	97	91	2,191,642	520,661	66,130	60,646
Fulton	71	76	108	107	179	183	1,787,247	533,671	84,842	50,423
Gallatin	17	15	4	3	21	18	708,826	142,850	50,928	30,948
Greene	18	22	23	25	41	47	655,982	184,875	—	—
Grundy	68	68	48	51	116	119	1,844,694	751,122	458,471	177,705
Hamilton	9	11	10	12	19	23	916,820	49,157	—	—
Hancock	41	40	16	16	57	56	1,384,792	534,277	38,849	7,535
*Hardin	8	8	0	0	8	8	324,418	185,200	—	—
Henderson	11	12	10	11	21	23	1,002,963	59,713	962	749
Henry	120	126	108	115	228	241	2,896,369	1,800,104	—	—
Iroquois	72	78	58	64	130	142	3,654,316	625,973	72,806	296,387
Jackson	80	93	82	84	162	177	3,690,223	543,068	10,987	—
Jasper	11	12	13	14	24	26	316,584	57,100	19,705	6,614
Jefferson	57	67	66	69	123	136	3,864,631	522,808	—	—
Jersey	26	28	40	41	66	69	361,584	57,100	19,705	6,614
JoDaviess	52	55	33	43	85	98	1,075,613	500,527	868,132	581,204
*Johnson	4	8	10	9	14	17	1,001,418	9,400	—	—
Kane	964	1,035	828	878	1,792	1,913	34,807,192	27,713,008	1,965,530	1,891,550
Kankakee	275	301	190	203	465	504	4,595,233	2,100,710	660,713	847,500
Kendall	86	88	56	62	142	150	1,109,088	892,911	2,848,162	2,720,780
Knox	98	96	108	108	206	204	4,282,260	544,708	—	—
Lake	1,705	1,901	1,062	1,204	2,767	3,105	23,338,779	28,359,856	638,362	749,122
LaSalle	322	344	238	255	560	599	6,334,999	314,038	1,047,338	1,108,568
Lawrence	33	32	18	20	51	52	986,892	1,048,848	—	—
Lee	81	86	83	97	164	183	1,610,850	820,901	—	—
Livingston	127	124	93	96	220	220	4,109,119	1,535,860	—	—
Logan	73	68	39	40	112	108	2,362,528	1,396,800	164,768	274,444
McDonough	79	81	85	86	164	167	1,109,648	386,125	—	—
McHenry	493	601	360	401	853	1,002	3,602,941	4,185,819	—	—
McLean	264	295	166	175	430	470	11,459,463	6,790,681	1,119,020	1,090,928
Macon	311	332	307	310	618	642	6,752,397	2,269,003	—	—
Macoupin	81	87	69	74	150	161	3,522,216	2,304,528	41,928	32,316
Madison	590	624	461	465	1,051	1,089	13,879,770	4,882,071	453,800	2,031,620
Marion	112	116	74	76	186	192	2,973,158	555,275	417,282	357,309
Marshall	21	28	22	22	43	50	999,899	98,800	—	—
Mason	27	29	22	24	49	53	1,607,850	386,013	81,296	116,724
*Massac	12	13	10	13	22	26	883,545	99,575	14,497	—
*Menard	23	27	10	11	33	38	937,373	80,020	25,206	49,490
Mercer	28	31	25	24	53	55	7,050,585	7,531,746	—	—
*Monroe	68	75	28	30	96	105	3,180,010	710,475	50,241	132,874
Montgomery	53	55	53	59	106	114	2,779,848	571,190	24,455	17,487
*Morgan	92	96	68	84	160	180	1,869,343	482,895	916,386	1,167,200
Moultrie	28	36	25	26	53	62	1,216,478	370,388	—	—
Ogle	116	122	117	122	233	244	2,077,513	624,825	448,045	—
Peoria	673	715	878	909	1,551	1,624	17,383,951	12,560,520	318,760	16,924
*Perry	34	37	23	27	57	64	1,590,224	305,538	598	399,541
Piatt	80	83	34	33	114	116	130,941,179	106,291,800	82,282	78,500
Pike	45	46	33	36	78	82	1,393,339	303,888	—	—
*Pope	3	2	4	5	7	7	171,643	4,600	—	—
*Pulaski	8	5	6	7	14	12	874,883	65,700	—	—
Putnam	19	19	13	12	32	31	273,781	111,800	—	—
*Randolph	83	90	48	50	131	140	4,170,987	960,976	138,467	150,913
Richland	61	62	37	34	98	96	1,203,897	1,157,155	—	—
Rock Island	375	396	424	441	799	837	5,872,097	3,727,611	539,529	692,592
St. Clair	648	664	483	500	1,131	1,164	22,422,942	7,800,227	—	—
Saline	62	63	41	43	103	106	1,497,669	521,763	339,916	347,820
Sangamon	619	662	451	487	1,070	1,149	8,224,539	6,288,691	629,667	545,374
Schuyler	15	17	10	7	25	24	386,123	161,250	14,113	8,672
*Scott	8	8	5	6	13	14	735,779	35,750	—	—
Shelby	39	40	15	13	54	53	2,459,587	279,300	126,943	—
Stark	12	11	10	4	22	15	336,493	113,107	—	—
Stephenson	130	128	102	90	232	218	3,019,782	4,650,172	627,195	—
Tazewell	281	299	253	257	534	556	10,776,137	6,872,709	—	—
*Union	25	30	29	29	54	59	2,096,135	349,758	230,611	—
Vermilion	173	184	254	260	427	444	7,045,487	1,514,627	451,489	598,279
*Wabash	64	71	31	35	95	106	1,745,814	800,501	95,475	95,075
Warren	21	25	33	34	54	59	1,195,456	177,275	73,230	91,840
Washington	32	28	20	19	52	47	2,566,687	193,600	—	—
Wayne	27	33	27	28	54	61	1,340,360	300,650	—	—
White	49	53	29	29	78	82	2,149,115	1,336,190	41,031	43,695
Whiteside	98	98	127	129	225	227	1,688,421	675,935	3,122,129	3,488,762
Will	818	869	594	631	1,412	1,500	13,977,976	9,991,309	98,805	108,155
*Williamson	114	123	131	128	245	251	2,578,049	1,907,161	177,271	79,206
Winnebago	639	669	1,511	1,604	2,150	2,273	3,802,080	10,605,828	6,938,386	7,939,077
Woodford	100	104	51	56	151	160	1,643,901	732,453	—	—

*Commision Counties
(1 Data not available for Cook County
(2 Capital stock domestic Corporations
(3 Capital stock and railroads
(4 Subject to change because formal hearings.

TABLE 23

ASSESSMENT OF CAPITAL STOCK OF CORPORATIONS OTHER THAN RAILROADS BY THE DEPARTMENT OF REVENUE AND BY LOCAL ASSESSORS FOR COOK COUNTY, DOWNSTATE, AND ENTIRE STATE 1949-1978

Department of Revenue

Year	Number of Corporations			Amount of Net Assessments			Percentage of Assessments	
	Cook County	Downstate	Entire State	Cook County	Downstate	Entire State	Cook County	Downstate
1949	4,905	2,626	7,531	157,902,440	214,644,500	372,546,940	42.38	57.62
1950	4,761	2,953	7,714	157,142,675	230,641,200	387,783,875	40.52	59.48
1951	5,543	3,106	8,649	159,027,425	215,078,050	374,105,475	42.51	57.49
1952	6,600	3,199	9,799	169,794,872	217,044,900	386,839,772	43.89	56.11
1953	6,623	3,234	9,857	175,042,757	223,827,430	398,870,187	43.88	56.12
1954	7,398	3,332	10,730	165,679,012	250,651,790	416,330,802	39.80	60.20
1955	7,795	3,566	11,361	173,949,002	259,912,160	433,861,162	40.09	59.91
1956	8,514	4,047	12,561	186,049,900	265,334,860	451,384,760	41.22	58.78
1957	10,389	4,622	15,011	200,704,825	277,453,810	478,158,635	41.97	58.03
1958	11,554	5,032	16,586	205,018,750	290,868,560	495,887,310	41.34	58.66
1959	11,518	5,533	17,051	215,931,825	304,318,625	520,250,450	41.51	58.49
1960	13,474	6,164	19,638	223,125,675	315,509,386	538,635,061	41.42	58.58
1961	14,362	6,708	21,070	245,073,023	323,384,025	568,457,048	43.11	56.89
1962	14,512	7,179	21,691	249,822,150	326,575,375	576,397,525	43.34	56.65
1963	14,714	7,577	22,291	255,658,750	325,323,450	580,982,200	44.00	55.99
1964	16,532	7,846	24,378	264,153,600	338,969,910	603,123,510	43.79	56.20
1965	17,636	8,599	26,235	269,733,830	351,004,233	620,738,063	43.45	56.54
1966	17,101	9,333	26,434	267,140,225	360,515,522	627,655,747	42.56	57.43
1967	18,169	9,466	27,635	270,857,075	344,820,628	615,677,703	43.99	56.01
1968	19,410	9,608	29,018	286,578,025	353,064,200	639,642,225	44.80	55.20
1969	19,083	9,354	28,437	282,379,900	397,095,450	679,475,350	44.86	55.14
1970	20,623	9,480	30,103	294,044,425	343,404,000	637,448,425	46.13	53.87
1971	29,848	13,632	43,480	312,069,250	342,798,180	654,867,430	47.65	52.35
1972	31,550	14,946	46,496	355,105,980	361,352,655	716,458,635	49.56	50.44
1973	33,277	15,339	48,616	392,344,200	369,074,000	761,418,200	51.52	48.48
1974	34,885	16,447	51,332	446,232,050	382,326,350	828,558,400	53.86	46.14
1975	37,289	16,925	54,214	580,684,070	402,954,126	983,638,196	59.04	40.97
1976	—*	—*	48,813	537,570,462	383,781,716	921,352,178	58.35	41.65
1977	—*	16,950	16,950	679,514,430	551,546,322	1,231,060,752	55.20	44.80
1978	—*	18,382	18,382	760,257,376	371,332,274	1,131,589,650	67.18	32.82

*Number of corporations not available.

Local Assessments

Year	Amount of Net Assessments			Percentage of Assessments	
	Cook County	Downstate	Entire State	Cook County	Downstate
1949	85,491,451	34,726,793	120,218,244	71.11	28.89
1950	81,460,781	39,607,086	121,067,867	67.29	32.71
1951	84,527,457	35,529,456	120,056,913	70.41	29.59
1952	82,377,782	35,458,279	117,836,061	69.91	30.09
1953	72,185,036	36,497,155	108,682,191	66.42	33.58
1954	68,930,179	37,081,979	106,012,158	65.02	34.98
1955	64,216,198	31,692,060	95,908,258	66.96	33.04
1956	62,433,298	30,827,883	93,261,181	66.94	33.06
1957	58,620,662	37,991,027	96,611,689	60.68	39.32
1958	60,791,431	32,407,726	93,199,157	65.23	34.77
1959	93,004,880	24,384,624	117,389,504	79.23	20.77
1960	91,144,523	23,920,441	115,064,964	79.21	20.79
1961	78,129,634	23,090,460	101,220,094	77.19	22.81
1962	80,996,047	23,782,846	104,778,893	77.43	22.69
1963	73,689,860	27,940,089	101,629,949	72.50	27.49
1964	63,343,100	26,546,623	89,889,723	70.46	29.53
1965	69,223,019	24,670,185	93,893,204	73.72	26.27
1966	61,337,264	26,225,739	87,563,003	70.04	29.95
1967	57,128,885	25,293,000	82,421,885	69.32	30.68
1968	53,605,043	26,384,617	79,989,660	67.01	32.98
1969	51,145,437	30,577,945	81,723,382	62.58	37.42
1970	48,804,939	25,581,749	74,386,688	65.61	34.39
1971	46,949,627	30,206,884	77,156,511	60.85	39.15
1972	42,813,113	28,264,603	71,077,716	60.23	39.77
1973	39,169,382	25,694,390	64,863,772	60.39	39.61
1974	34,739,180	32,136,256	66,875,436	51.95	48.05
1975	32,123,087	31,437,822	63,560,909	50.54	49.46
1976	29,221,055	20,653,343	49,874,398	58.59	41.41
1977	25,333,689	29,048,972	54,382,661	46.58	53.42
1978	23,447,135	31,227,063	54,674,198	42.89	57.11

Department of Revenue and Local Assessments

Year	Amount of Net Assessments			Percentage of Assessments	
	Cook County	Downstate	Entire State	Cook County	Downstate
1949	243,393,891	249,371,293	492,765,184	49.39	50.61
1950	238,603,456	270,248,286	508,851,742	46.89	53.11
1951	243,554,882	250,607,506	494,162,388	49.29	50.71
1952	252,172,654	252,503,179	504,675,833	49.97	50.03
1953	247,227,793	260,324,585	507,552,378	48.71	51.29
1954	234,609,191	287,733,769	522,342,960	44.91	55.09
1955	238,165,200	291,604,220	529,769,420	44.96	55.04
1956	248,483,198	296,162,743	544,645,941	45.62	54.38
1957	259,324,487	315,444,837	574,769,324	45.12	54.88
1958	265,810,181	323,276,286	589,086,467	45.12	54.88
1959	308,936,705	328,703,249	637,639,954	48.45	51.55
1960	314,270,198	339,429,826	653,700,024	48.08	51.92
1961	323,202,657	346,474,485	669,677,142	48.26	51.74
1962	330,818,197	350,358,221	681,176,418	48.57	51.43
1963	329,348,610	353,263,539	682,612,149	48.24	51.75
1964	327,496,700	365,516,533	693,013,233	47.25	52.74
1965	338,956,675	375,674,418	714,631,093	47.43	52.56
1966	328,477,489	387,741,261	716,218,750	45.92	54.07
1967	327,985,960	370,113,628	698,099,588	46.98	53.02
1968	340,183,068	379,448,817	719,631,885	47.27	52.73
1969	333,525,337	377,673,395	711,198,732	46.90	53.10
1970	342,849,364	368,985,749	711,835,113	48.16	51.84
1971	359,018,877	373,005,064	732,023,941	49.04	50.96
1972	397,919,093	389,617,258	787,536,351	50.53	49.48
1973	431,513,582	394,768,390	826,281,972	52.22	47.78
1974	480,971,230	414,462,606	895,433,836	53.71	46.29
1975	612,807,157	434,391,948	1,047,199,105	58.51	41.48
1976	566,791,517	404,435,509	971,227,026	58.36	41.64
1977	704,848,119	580,595,294	1,285,443,413	54.83	45.17
1978	783,704,511	402,559,337	1,186,263,848	66.06	33.94

TABLE 24
ASSESSMENTS OF REAL ESTATE MINERAL RIGHTS, PERSONALTY AND RAILROAD PROPERTY
LOCALLY ASSESSED BEFORE AND AFTER REVISION, BY COUNTY BOARDS OF REVIEW, BEFORE EXEMPTIONS, 1978.

Counties	Farm		Non-Farm		Total - Real Estate	
	Assessor	Board of Review	Assessor	Board of Review	Assessor	Board of Review
Entire State	7,890,296,152	8,087,510,860	37,873,252,021	37,923,094,555	45,763,548,173	46,010,605,415
Cook County	—	—	15,410,886,553(2	15,000,298,877(2	15,410,886,553	15,000,298,877
Downstate	7,890,296,152	8,087,510,860	22,462,365,468	22,922,795,678	30,352,661,620	31,010,306,538
Adams	85,531,590	92,030,560	210,855,130	208,270,810	296,386,720	300,301,370
*Alexander	5,122,020	7,485,355	6,298,535	6,286,480	11,420,555	13,771,835
Bond	46,881,746	47,544,426	20,634,437	20,624,861	67,516,183	68,169,287
Boone	46,686,250	46,514,310	125,944,740	131,647,350	172,630,990	178,161,660
Brown	21,617,185	21,636,585	6,444,005	6,423,145	28,061,190	28,059,730
Bureau	145,090,000	145,143,230	99,292,870	115,888,560	244,382,870	261,031,790
*Calhoun	16,382,035	16,293,570	7,563,100	7,605,645	23,945,135	23,899,215
Carroll	60,400,765	60,395,725	39,160,170	38,080,685	99,560,935	98,476,410
Cass	35,019,780	39,748,910	26,503,020	26,852,140	61,522,800	66,601,050
Champaign	229,151,020	249,526,260	531,623,230	583,787,230	760,774,250	833,313,490
Christian	168,689,086	169,363,569	92,067,146	90,724,428	260,756,232	260,087,997
Clark	49,323,605	49,245,135	16,824,166	17,047,601	66,147,771	66,292,736
Clay	33,047,396	32,960,251	18,674,208	18,531,704	51,721,604	51,491,955
Clinton	58,363,970	59,550,290	80,454,540	91,226,600	138,818,510	150,776,890
Coles	91,448,990	90,841,370	127,346,280	139,508,600	218,795,270	230,349,970
Crawford	34,558,710	34,441,010	66,891,280	67,207,320	101,449,990	101,648,330
Cumberland	34,342,020	34,333,545	11,267,630	11,376,460	45,609,650	45,710,005
DeKalb	139,573,161	159,577,418	232,289,167	262,776,384	371,862,328	422,353,802
DeWitt	98,444,181	98,426,502	71,611,725	71,532,896	170,055,906	169,959,398
Douglas	92,454,990	102,120,920	56,464,580	56,957,790	148,919,570	159,078,710
DuPage	21,594,287	27,344,754	3,406,115,345(1	3,361,196,624(1	3,427,709,632	3,388,541,378
Edgar	121,841,019	121,614,103	40,373,966	40,488,864	162,214,985	162,102,967
*Edwards	18,088,779	18,097,007	11,268,003	11,175,563	29,356,782	29,272,570
Effingham	57,130,115	56,958,320	59,350,285	59,536,160	116,480,400	116,494,480
Fayette	51,953,255	52,004,095	23,229,270	23,349,355	75,182,525	75,353,450
Ford	103,197,870	103,133,860	41,690,450	41,324,410	144,888,320	144,458,270
Franklin	39,502,870	39,399,890	70,872,550	70,247,140	110,375,420	109,647,030
Fulton	100,593,060	100,581,010	134,105,220	130,964,310	234,698,280	231,545,320
Gallatin	26,366,864	26,344,018	7,621,345	7,768,775	33,988,209	34,112,793
Greene	63,803,730	63,759,195	31,123,330	30,288,130	94,927,060	94,047,325
Grundy	86,253,920	86,050,070	472,375,420	465,067,890	558,629,340	551,117,960
Hamilton	25,064,195	26,735,700	5,348,055	5,459,645	30,412,250	32,195,345
Hancock	98,321,316	98,255,648	46,094,009	46,052,474	144,415,325	144,308,122
*Hardin	3,801,634	3,801,634	6,423,499	6,423,499	10,225,133	10,225,133
Henderson	48,165,724	47,670,530	17,216,122	18,203,199	65,381,846	65,873,729
Henry	124,789,859	125,080,774	93,017,392	181,753,972	217,807,251	306,834,746
Iroquois	212,271,365	212,218,370	85,520,035	85,382,910	297,791,400	297,601,280
Jackson	40,362,337	36,259,474	101,631,836	104,360,895	141,994,173	140,620,369
Jasper	57,981,310	59,350,740	26,695,675	35,329,175	84,676,985	94,679,915
Jefferson	48,356,205	48,383,125	75,740,545	75,710,635	124,096,750	124,093,760
Jersey	35,664,807	35,651,531	30,480,840	30,480,415	66,145,647	66,131,946
Jo Daviess	47,939,550	51,082,150	57,254,200	69,697,350	105,193,750	120,779,500
*Johnson	14,676,956	14,928,234	14,992,556	16,770,009	29,669,512	31,698,243
Kane	109,352,119	113,577,958	1,262,881,283(1	1,381,107,076(1	1,372,233,402	1,494,685,034
Kankakee	129,569,720	126,607,901	302,624,330	306,663,844	432,194,050	433,271,745
Kendall	82,510,100	80,219,310	168,069,420	192,414,410	250,579,520	272,633,720
Knox	112,328,820	114,217,290	218,931,070	250,318,970	331,259,890	364,536,260
Lake	57,192,840	57,192,840	2,484,963,180	2,280,406,210	2,542,156,020	2,337,599,050
LaSalle	237,097,060	234,959,640	440,048,310	489,471,680	677,145,370	724,431,320
Lawrence	31,449,775	31,352,785	24,403,440	24,392,815	55,853,215	55,745,600
Lee	117,420,390	117,111,720	130,755,975	130,564,515	248,176,365	247,676,235
Livingston	252,023,880	251,966,900	98,528,280	99,065,040	350,552,160	351,031,940
Logan	149,054,120	144,564,370	77,881,000	90,010,570	226,935,120	234,574,940
McDonough	104,635,970	104,349,070	79,063,520	87,994,570	183,699,490	192,343,640
McHenry	94,294,320	104,454,320	605,893,881	604,963,450	700,188,201	709,417,770
McLean	304,170,570	302,847,020	439,632,265	439,253,515	743,802,835	742,100,535
Macon	118,297,821	137,549,218	477,845,339	477,142,535	596,143,160	614,691,753
Macoupin	106,773,710	106,770,220	74,841,720	74,821,550	181,615,430	181,591,770
Madison	100,513,705	101,903,265	845,555,245	908,601,610	946,068,950	1,010,504,875
Marion	50,758,686	50,676,180	77,680,799	77,421,097	128,439,485	128,097,277
Marshall	51,598,140	76,538,870	26,010,000	26,297,630	77,608,140	102,836,500
Mason	71,667,915	71,819,745	44,434,655	48,723,555	116,102,570	120,543,300
*Massac	13,323,654(1	13,266,391(1	44,565,498	42,026,244	57,889,152	55,292,635
*Menard	57,535,720	57,603,260	30,671,765	30,315,270	88,207,485	87,918,530
Mercer	73,777,420	76,831,000	38,261,795	38,470,385	112,039,215	115,301,385
*Monroe	57,731,171	56,590,448	60,682,161	60,608,438	118,413,332	117,198,886
Montgomery	87,784,929	87,870,191	69,915,249	70,019,640	157,700,178	157,889,831
Morgan	92,692,450	92,775,890	129,757,860	129,902,540	222,450,310	222,678,430
Moultrie	85,646,460	86,437,005	26,703,425	27,058,705	112,349,885	113,495,710
Ogle	115,605,410	120,933,130	236,499,680	236,382,360	352,105,090	357,315,490
Peoria	105,634,940	101,362,010	969,554,460	999,956,490	1,075,189,400	1,101,318,500
*Perry	32,984,441	34,617,252	48,056,849	47,842,992	81,041,290	82,460,244
Piatt	113,229,690	113,188,720	49,287,865	49,390,475	162,517,555	162,579,195
Pike	84,516,915	84,491,575	34,572,460	34,562,555	119,089,375	119,054,130
*Pope	11,123,025	11,123,025	1,167,165	1,167,165	12,290,190	12,290,190
*Pulaski	9,171,489(1	12,000,601	4,992,585	5,011,685	14,164,074	17,012,286
Putnam	28,413,065	28,354,560	39,198,315	39,128,085	67,611,380	67,482,645
*Randolph	46,890,195	46,814,624	127,745,345	127,349,905	174,635,540	174,164,529
Richland	35,951,790	35,983,080	42,281,885	42,319,380	78,233,675	78,302,460
Rock Island	46,935,493	46,852,857	577,859,010	577,198,408	624,794,503	624,051,265
St. Clair	49,051,638	59,011,676	539,838,905	523,953,671	588,890,543	582,965,347
Saline	21,191,075	20,698,465	53,636,865	52,742,395	74,827,940	73,440,860
Sangamon	182,304,005	182,214,695	664,254,980	730,161,785	846,558,985	912,376,480
Schuyler	37,105,638	37,093,308	13,620,933	13,595,392	50,726,571	50,688,700
*Scott	24,027,105	24,011,420	1,821,990	1,825,975	25,849,095	25,837,395
Shelby	99,529,158	121,789,805	36,821,525	37,737,975	136,350,683	159,527,780
Stark	57,981,759	57,954,313	14,507,834	14,543,320	72,489,593	72,497,633
Stephenson	69,498,050	90,054,840	129,799,670	129,414,570	199,297,720	219,469,410
Tazewell	118,579,220	118,878,690	642,733,340	641,740,990	761,312,560	760,619,680
*Union	23,075,305	23,088,686	14,718,866	14,730,155	37,794,171	37,818,841
Vermilion	158,900,470	167,606,243	202,587,623	202,139,079	361,488,093	369,745,322
*Wabash	25,510,790	28,357,445	31,594,180	28,679,530	57,104,970	57,036,975
Warren	99,222,770	99,191,640	48,301,180	48,565,910	147,523,950	147,757,550
Washington	54,941,716	57,616,583	20,377,940	21,586,945	75,319,656	79,203,528
Wayne	48,608,875	49,621,065	12,548,500	12,552,995	61,157,375	62,174,060
White	35,047,418	35,211,070	20,865,455	20,865,500	55,912,873	56,076,570
Whiteside	101,584,002	103,618,506	184,760,848	184,577,978	286,344,850	288,196,484
Will	146,341,749(1	148,506,069(1	1,502,784,137(1	1,598,029,587(1	1,649,125,886	1,746,535,656
*Willamson	28,933,420	25,636,455	115,332,460	118,496,593	144,265,880	144,133,048
Winnebago	67,963,724(1	66,848,242(1	983,170,036	978,938,591	1,051,133,760	1,045,786,833
Woodford	121,390,820	122,844,230	109,721,210	110,183,290	231,112,030	233,027,520

*Commission Counties
1)Use Value
2)All Real Estate

TABLE 24 — concluded

Counties	Coal Rights and Oil Leases		Personalty		Railroad Property		Total — All Property	
	Assessor	Board of Review	Assessor	Board of Review	Assessor	Board of Review	Assessor	Board of Review
Entire State	115,176,974	136,732,792	6,834,709,853	6,923,177,121	74,280,157	74,406,452	52,787,715,157	53,144,921,780
Cook County	—	—	3,353,118,564	3,282,371,599	45,169,865	45,097,722	18,809,174,982	18,327,768,198
Downstate	115,176,974	136,732,792	3,481,591,289	3,640,805,522	29,110,292	29,308,730	33,978,540,175	34,817,153,582
Adams	—	—	26,479,410	29,053,150	18,230	18,230	322,884,360	329,372,750
*Alexander	—	—	995,618	995,618	—	166,765	12,416,173	14,934,218
Bond	2,992,240	2,999,385	4,199,244	4,351,381	—	—	74,707,667	75,520,053
Boone	—	—	30,499,590	30,422,110	25,480	25,480	203,156,060	208,609,250
Brown	—	—	1,298,160	1,270,400	48,920	55,895	29,408,270	29,386,025
Bureau	20,760	21,200	16,146,570	16,921,470	—	—	260,550,200	277,974,460
*Calhoun	13,250	13,250	851,900	814,540	—	—	24,810,285	24,727,005
Carroll	—	—	5,165,995	4,724,090	38,075	38,075	104,765,005	103,238,575
Cass	—	—	5,136,715	5,144,125	3,350	3,920	66,662,865	71,749,095
Champaign	3,704,410	4,372,570	64,652,480	65,107,200	31,480	35,040	829,162,620	902,828,300
Christian	2,365,540	2,848,490	5,892,190	34,651,085	795,820	815,633	269,809,782	298,403,205
Clark	22,068	358,676	3,880,571	4,175,216	—	15,560	70,050,410	70,842,188
Clay	—	3,005,790	6,311,131	4,617,897	2,860	—	58,035,595	59,115,642
Clinton	5,736,290	6,529,420	8,871,960	11,752,560	—	—	153,426,760	169,058,870
Coles	9,390	687,690	23,363,930	24,872,270	672,130	700,220	242,840,720	256,610,150
Crawford	4,127,840	4,794,010	21,773,430	18,941,040	13,100	8,600	127,364,360	125,391,980
Cumberland	707,425	707,425	2,434,891	2,434,891	1,110	1,110	48,753,076	48,853,431
DeKalb	—	—	28,956,415	28,981,435	405,740	462,870	401,224,483	451,798,107
DeWitt	209,455	209,455	23,603,375	23,643,610	465,215	465,215	194,333,951	194,277,678
Douglas	—	—	12,219,660	23,716,760	1,160,570	1,150,670	162,299,800	183,946,140
DuPage	—	—	263,777,995	199,712,096	—	—	3,691,487,627	3,588,253,474
Edgar	730,536	607,875	8,718,902	8,807,747	277,248	274,733	171,941,671	171,793,322
*Edwards	1,994,963	1,994,963	1,948,758	1,948,758	252,400	252,400	33,552,903	33,468,691
Effingham	1,048,790	1,051,600	8,475,145	8,475,160	171,895	171,895	126,176,230	126,193,135
Fayette	7,341,820	7,342,065	8,657,470	8,918,910	252,145	257,715	91,433,960	91,872,140
Ford	—	—	9,671,574	7,764,487	243,200	235,360	154,803,094	152,458,117
Franklin	9,945,090	9,917,090	11,020,440	10,360,740	451,050	451,050	131,792,000	130,375,910
Fulton	—	—	52,669,330	52,795,020	332,210	322,560	287,699,820	284,662,900
Gallatin	2,196,425	2,196,425	1,039,930	3,407,465	—	—	37,224,564	39,716,683
Greene	—	—	4,081,035	3,672,375	—	74,760	99,008,095	97,794,460
Grundy	—	—	53,031,550	53,596,700	340,460	340,460	612,001,350	605,055,120
Hamilton	664,760	3,070,515	—	3,843,840	—	—	31,077,010	39,109,700
Hancock	—	—	4,428,454	4,428,454	44,380	44,380	148,888,159	148,780,956
*Hardin	450,300	450,300	2,038,421	2,038,421	—	—	12,713,854	12,713,854
Henderson	—	—	2,822,453	2,687,309	5,540	4,380	68,209,839	68,565,418
Henry	—	—	—	22,777,482	—	—	217,807,251	329,612,228
Iroquois	—	—	12,330,327	12,407,477	2,282,400	2,258,635	312,404,127	312,267,392
Jackson	—	—	16,909,558	14,813,667	—	—	158,903,731	155,434,036
Jasper	—	1,695,395	22,061,960	19,458,490	119,765	119,765	106,858,710	115,953,565
Jefferson	2,739,930	2,646,650	18,104,819	19,343,589	161,245	161,245	145,102,744	146,245,244
Jersey	—	—	4,170,499	4,354,501	9,900	9,900	70,326,046	70,496,347
JoDaviess	—	—	5,792,370	8,382,300	87,450	105,900	111,073,570	129,267,700
Johnson	—	—	5,220,796	5,220,796	10,977	10,977	34,901,285	36,930,016
Kane	—	—	96,479,023	96,688,029	—	—	1,468,712,425	1,591,373,063
Kankakee	—	—	60,381,023	60,087,765	1,100,468	1,094,885	493,675,541	494,454,395
Kendall	—	—	38,149,930	38,032,920	—	43,090	288,729,450	310,709,730
Knox	—	—	28,674,063	28,363,818	589,210	662,910	360,523,163	393,562,988
Lake	—	—	179,601,820	167,333,190	315,730	301,680	2,722,073,570	2,505,233,920
LaSalle	81,640	84,080	57,773,960	147,340,230	1,298,520	1,316,320	736,299,490	873,171,950
Lawrence	5,224,250	5,534,690	2,543,775	2,607,295	38,640	39,890	63,659,880	63,927,475
Lee	—	—	29,013,805	29,054,542	346,840	346,840	277,537,010	277,077,617
Livingston	—	—	26,053,220	26,492,670	783,800	780,510	377,389,180	378,305,120
Logan	—	—	14,464,966	14,503,670	601,360	443,160	242,001,446	249,521,770
McDonough	7,730	8,580	9,122,880	10,284,110	423,380	470,280	193,253,480	203,106,610
McHenry	—	—	47,439,520	45,427,990	108,780	108,780	747,736,501	754,954,540
McLean	—	—	75,371,085	67,028,014	2,537,500	2,539,150	821,711,420	811,667,699
Macon	—	—	54,158,200	55,120,080	1,405,200	1,391,600	651,706,560	671,203,433
Macoupin	2,083,965	2,083,965	11,434,857	11,434,857	239,870	239,870	195,374,122	195,350,462
Madison	2,490,960	2,939,170	225,741,830	221,238,820	672,230	712,520	1,174,973,970	1,235,395,385
Marion	5,590,613	5,622,393	28,455,367	28,271,387	—	—	162,485,465	161,991,057
Marshall	22,590	22,590	9,039,220	9,039,220	349,070	349,070	87,019,020	112,247,380
Mason	—	—	21,574,760	21,752,715	—	—	137,677,330	142,296,015
*Massac	—	—	17,251,125	17,251,125	—	—	75,140,277	72,543,760
*Menard	—	—	3,151,580	3,151,580	78,635	71,230	91,437,700	91,141,340
Mercer	—	—	5,582,425	5,638,475	213,890	213,890	117,835,530	121,153,750
*Monroe	—	—	12,092,940	12,092,940	—	—	130,506,272	129,291,826
Montgomery	4,540,773	4,561,180	15,619,562	14,760,407	306,679	308,739	178,167,192	177,520,157
*Morgan	—	—	39,348,310	39,028,270	250,020	250,020	262,048,640	261,956,720
Moultrie	—	—	4,415,105	3,446,975	—	—	116,764,990	116,942,685
Ogle	—	—	31,682,760	32,143,340	—	—	383,787,850	389,458,830
*Peoria	6,386,800	7,882,040	196,483,380	195,866,400	140,450	147,000	1,278,200,030	1,305,213,940
*Perry	3,911,086	3,188,448	19,766,026	19,763,526	1,652,668	1,652,668	106,371,070	107,064,886
Piatt	—	—	12,114,583	12,114,583	783,205	783,205	175,415,343	175,476,983
Pike	—	—	6,791,255	6,822,770	104,785	104,785	125,985,415	125,981,685
*Pope	105,040	105,040	225,755	225,755	2,005	2,005	12,622,990	12,622,990
*Pulaski	—	—	2,073,160	2,078,690	—	—	16,237,234	19,090,976
Putnam	7,010	7,010	27,339,080	36,403,415	34,580	34,580	94,992,050	103,927,650
*Randolph	1,604,748	1,586,548	48,576,630	48,575,600	19,829	19,829	224,836,747	224,346,506
Richland	1,979,805	2,182,955	7,170,165	7,553,935	48,400	48,400	87,432,045	88,087,750
Rock Island	—	—	196,854,699	198,070,365	—	—	821,649,202	822,121,630
St. Clair	1,499,721	—	80,565,811	79,360,414	1,338,092	1,306,092	672,294,167	663,631,853
Saline	966,930	1,548,660	14,399,325	12,298,690	—	22,076	90,194,195	87,310,286
Sangamon	3,100,065	3,682,270	83,571,694	82,813,124	494,560	552,420	933,725,304	999,424,294
Schuyler	—	—	1,161,050	1,161,050	—	—	51,887,621	51,849,750
*Scott	—	—	390,605	390,605	—	—	26,239,700	26,228,000
Shelby	—	1,379,255	—	6,418,955	316,200	317,235	136,666,883	167,643,225
Stark	—	—	4,155,820	4,285,235	107,710	107,710	76,753,123	76,890,578
Stephenson	—	—	22,673,698	22,775,028	—	—	221,971,418	242,244,438
Tazewell	—	—	133,716,870	132,700,990	619,250	619,250	895,648,680	893,939,920
*Union	—	—	2,557,475	2,501,810	123,790	123,670	40,475,436	40,444,321
Vermilion	1,625,435	1,625,435	5,334,239	48,703,788	672,015	739,780	369,119,782	420,814,325
*Wabash	4,794,180	4,856,010	8,414,830	8,414,830	110,820	110,820	70,424,800	70,418,635
Warren	—	—	9,069,690	9,920,940	66,380	66,380	156,660,020	157,744,870
Washington	6,195,105	6,714,495	6,956,520	4,479,930	121,690	136,310	88,592,971	90,534,263
Wayne	12,787,470	12,787,470	6,028,175	6,028,175	—	—	79,973,020	80,989,705
White	100,556	7,729,659	2,652,045	3,138,059	54,200	54,200	58,719,674	66,998,488
Whiteside	—	—	40,925,577	41,747,135	21,060	21,060	327,291,487	329,964,679
Will	—	—	266,494,426	303,626,593	220,640	220,640	1,915,840,952	2,050,382,889
*Williamson	3,049,220	3,080,610	17,642,200	16,385,040	—	—	164,957,300	163,598,698
Winnebago	—	—	286,835,684	286,241,486	930,066	754,293	1,338,899,510	1,332,782,612
Woodford	—	—	16,328,690	16,517,540	743,730	620,490	248,184,450	250,165,550

TABLE 25
COMPARISON OF TAXES EXTENDED AND TAXES COLLECTED
BY SELECTED CLASSES OF PROPERTY — 1978

Counties	Total Taxes Extended	Total Taxes Collected	Percent	Real Estate Extended	Real Estate Collected	Percent	Personal Property Extended	Personal Property Collected	Percent
Adams	17,671,894	17,658,042	99.9	14,096,116	14,104,787	100.0	3,449,797	3,427,320	99.3
Alexander	2,014,077	1,517,863	75.4	1,616,984	1,170,242	72.4	215,182	174,429	81.1
Bond	4,067,634	4,061,138	99.8	3,710,018	3,706,763	99.9	315,952	312,711	99.0
Boone	10,258,232	10,165,677	99.1	8,673,496	8,624,976	99.4	1,568,396	1,524,360	97.2
Brown	1,513,276	1,512,469	99.9	1,402,752	1,402,564	99.9	88,346	87,728	99.3
Bureau	15,064,461(1	15,012,177	99.7	13,924,042	13,891,619	99.8	1,020,415	1,003,814	98.4
Calhoun	1,192,705	1,150,179	96.4	1,145,173	1,103,910	96.4	47,532	46,269	97.3
Carroll	5,870,786	5,826,702	99.2	5,445,196	5,438,699	99.9	339,797	338,473	99.6
Cass	3,881,423	3,849,752	99.2	3,462,045	3,447,691	99.6	383,934	366,617	95.5
Champaign	50,944,561(2	50,871,287	99.9	46,519,703	46,694,444	100.0	4,105,273	3,974,376	96.8
Christian	15,085,570	14,940,358	99.0	13,032,193	12,916,062	99.1	1,901,382	1,872,301	98.5
Clark	4,216,663	4,206,674	99.8	3,818,721	3,810,187	99.8	369,657	369,657	100.0
Clay	3,840,186	3,822,390	99.5	3,395,617	3,382,472	99.6	386,210	381,572	98.8
Clinton	7,806,787	7,773,955	99.6	7,108,221	7,096,553	99.8	608,426	587,262	96.5
Coles	14,357,286	14,271,706	99.4	12,632,350	12,609,471	99.8	1,591,120	1,528,419	96.1
Cook	2,390,163,689	2,020,554,650	84.5	1,882,382,999	1,809,967,176	96.2	495,115,810	198,770,287	40.1
Crawford	6,391,314(3	6,355,793	99.4	5,333,365	5,303,396	99.4	1,035,714	1,030,162	99.5
Cumberland	2,510,835	2,499,667	99.6	2,305,865	2,295,126	99.5	168,085	167,657	99.7
DeKalb	26,504,595	26,408,531	99.6	24,548,233	24,515,235	99.9	1,888,021	1,839,104	97.4
DeWitt	10,325,459	10,302,875	99.8	8,778,499	8,764,890	99.8	1,461,693	1,452,718	99.4
Douglas	8,424,248	8,404,230	99.8	7,088,664	7,076,885	99.8	1,185,709	1,177,470	99.3
DuPage	315,765,549	310,960,001	98.5	295,102,075	293,256,287	99.4	20,476,699	17,542,107	85.7
Edgar	7,581,991	7,547,803	99.5	6,975,218	6,942,200	99.5	524,886	524,089	99.8
Edwards	1,548,415	1,538,559	99.4	1,417,263	1,412,636	99.7	108,547	103,318	95.2
Effingham	7,675,292	7,659,296	99.8	6,911,275	6,904,251	99.9	678,059	669,087	98.7
Fayette	5,694,355	5,682,390	99.8	4,863,552	4,853,957	99.8	738,615	736,244	99.7
Ford	7,497,828	7,470,848	99.6	6,912,322	6,909,980	99.9	504,889	480,301	95.1
Franklin	9,504,452	9,235,511	97.2	8,480,981	8,244,217	97.2	842,438	810,260	96.2
Fulton	17,452,255	17,402,409	99.7	13,851,656	13,819,826	99.8	3,507,862	3,489,846	99.5
Gallatin	1,835,354	1,822,499	99.3	1,585,303	1,575,890	99.4	227,547	224,105	98.5
Greene	4,688,256	4,659,532	99.4	4,446,290	4,430,691	99.6	209,848	196,723	93.7
Grundy	21,873,414	21,777,277	99.6	19,816,933	19,740,003	99.6	1,996,901	1,997,694	100.0
Hamilton	2,295,547	2,270,597	98.9	2,050,585	2,028,149	98.9	199,066	196,552	98.7
Hancock	7,089,166	7,026,573	99.1	6,761,952	6,703,604	99.1	277,991	273,746	98.5
Hardin	926,633	865,266	93.4	732,876	672,028	91.7	191,727	191,208	99.7
Henderson	3,342,793	3,335,328	99.8	3.136,939	3,129,934	99.8	154,445	154,100	99.8
Henry	16,982,627	16,822,550	99.1	15,587,362	15,448,896	99.1	1,332,110	1,310,498	98.4
Iroquois	15,886,139	15,862,011	99.8	14,787,388	14,777,099	99.9	774,180	768,342	99.2
Jackson	11,859,766	11,471,508	96.7	10,367,168	10,001,730	96.5	1,288,283	1,211,464	94.0
Jasper	5,846,596	5,843,609	99.9	4,665,501	4,662,514	99.9	1,160,133	1,160,133	100.0
Jefferson	9,712,017	9,556,130	98.4	8,350,848	8,302,065	99.4	1,137,491	1,030,388	90.6
Jersey	4,154,807	4,133,366	99.5	3,831,710	3,813,300	99.5	315,497	312,452	99.0
JoDaviess	7,325,958	7,300,589	99.7	6,721,447	6,713,761	99.9	557,805	540,121	96.8
Johnson	2,035,164	2,021,840	99.3	1,681,839	1,674,120	99.5	288,956	283,351	98.1
Kane	99,849,860	98,773,184	98.9	91,516,213	90,873,995	99.3	8,225,320	7,802,970	94.9
Kankakee	28,194,394	27,635,753	98.0	24,299,121	24,068,147	99.0	3,666,508	3,347,894	91.3
Kendall	14,375,428	14,303,804	99.5	12,482,236	12,444,806	99.7	1,868,086	1,833,893	98.2
Knox	19,203,493	19,054,936	99.2	17,495,621	17,360,963	99.2	1,492,858	1,478,958	99.1
Lake	225,117,811	220,417,545	97.9	206,909,218	204,373,881	98.8	18,000,357	15,841,211	88.0
LaSalle	44,151,198	43,714,900	99.0	37,594,961	37,292,622	99.2	6,356,788	6,228,337	98.0
Lawrence	4,276,688	4,258,700	99.6	3,952,590	3,935,404	99.6	291,474	290,672	99.7
Lee	14,189,502	14,157,702	99.8	12,432,814	12,416,996	99.9	1,673,875	1,661,813	99.3
Livingston	17,837,441	17,806,760	99.8	16,163,624	16,144,731	99.9	1,503,412	1,491,623	99.2
Logan	13,561,136	13,416,717	98.9	12,538,699	12,430,100	99.1	958,002	922,182	96.3
McDonough	11,344,262	11,301,509	99.6	10,608,740	10,584,460	99.8	688,403	669,930	97.3
McHenry	56,007,816	55,240,985	98.6	52,072,368	51,883,817	99.6	3,879,329	3,305,090	85.2
McLean	44,530,585	44,389,618	99.7	39,853,746	39,788,978	99.8	4,540,229	4,464,029	98.3
Macon	36,809,625	36,277,963	98.6	33,093,184	32,665,195	98.7	3,349,050	3,246,313	96.9
Macoupin	10,455,094	10,308,300	98.6	9,611,091	9,471,121	98.5	759,442	752,619	99.1
Madison	71,142,615(4	70,171,414	98.6	56,380,099	56,092,363	99.5	14,113,176	13,534,948	95.9
Marion	10,600,203	10,397,336	98.1	8,474,438	8,295,027	97.9	1,955,783	1,932,327	98.8
Marshall	6,226,138	6,191,221	99.4	5,727,897	5,694,901	99.4	418,704	416,782	99.5
Mason	7,542,799	7,537,292	99.9	6,176,626	6,172,624	99.9	1,307,266	1,305,760	99.9
Massac	5,158,784	5,132,941	99.5	4,238,170	4,212,327	99.4	873,203	873,202	100.0
Menard	4,582,784	4,576,652	99.9	4,369,534	4,365,393	99.9	166,573	164,583	98.8
Mercer	6,751,997	6,741,662	99.8	5,991,213	5,983,926	99.9	745,558	742,511	99.6
Monroe	4,911,467(5	4,888,783	99.5	4,324,727	4,312,841	99.7	447,675	436,876	97.6
Montgomery	10,483,767	10,408,147	99.3	9,566,475	9,532,850	99.6	768,440	765,094	99.6
Morgan	11,296,480	11,267,332	99.7	9,540,640	9,530,159	99.9	1,677,422	1,658,755	98.9
Moultrie	5,795,665	5,768,506	99.5	5,511,194	5,484,945	99.5	247,065	246,155	99.6
Ogle	19,558,366	19,503,115	99.7	17,565,217	17,557,815	99.9	1,904,618	1,879,592	98.7
Peoria	88,535,191(6	87,567,192	98.9	74,402,628	73,940,736	99.4	13,907,096	13,429,713	96.6
Perry	5,722,507	5,700,956	99.6	4,518,964	4,506,933	99.7	1,124,668	1,115,148	99.2
Piatt	10,792,549	10,789,929	99.9	6,558,481	6,556,236	99.9	4,122,505	4,122,130	99.9
Pike	6,011,085	5,991,361	99.7	5,567,875	5,558,111	99.8	382,185	372,225	97.4
Pope	661,936	661,404	99.9	625,846	625,719	99.9	27,600	27,195	98.5
Pulaski	1,035,053(7	958,804	92.6	875,318	806,503	92.1	108,550	105,091	96.8
Putnam	4,114,046	3,926,954	95.5	2,784,684	2,781,016	99.9	1,318,893	1,137,651	86.3
Randolph	8,468,775	8,455,509	99.8	6,658,081	6,648,531	99.9	1,647,972	1,644,256	99.8
Richland	3,917,249	3,904,864	99.7	3,495,737	3,493,120	99.9	398,069	388,300	97.5
Rock Island	53,516,052	52,635,008	98.4	40,132,405	40,032,967	99.8	13,278,823	12,505,084	94.2
St. Clair	53,606,837	50,910,968	95.0	43,833,870	41,861,186	95.5	8,035,064	7,308,312	91.0
Saline	4,993,058	4,873,989	97.6	4,230,056	4,153,027	98.2	704,239	662,199	94.0
Sangamon	56,168,761	55,440,326	98.7	50,652,042	50,165,057	99.0	5,236,934	5,000,442	95.5
Schuyler	2,592,396	2,588,866	99.9	2,502,307	2,499,868	99.9	77,721	76,630	98.6
Scott	1,654,784	1,651,331	99.8	1,521,604	1,519,013	99.8	102,782	101,920	99.2
Shelby	7,882,802	7,843,825	99.5	7,367,002	7,329,945	99.5	385,253	383,325	99.5
Stark	3,674,255	3,657,146	99.5	3,442,418	3,433,440	99.7	217,375	209,244	96.3
Stephenson	14,428,254	14,242,144	98.7	12,654,473	12,635,123	99.8	1,736,337	1,577,881	90.9
Tazewell	51,197,979	51,104,414	99.8	42,946,614	42,891,967	99.8	7,974,644	7,938,594	99.5
Union	3,073,971(8	3,038,832	98.9	2,665,531	2,656,312	99.7	289,876	266,671	92.0
Vermilion	27,633,484	27,276,532	98.7	23,531,399	23,297,763	99.0	3,709,850	3,599,014	97.0
Wabash	3,263,491	3,255,441	99.8	2,786,943	2,786,928	99.9	440,237	436,948	99.3
Warren	8,107,599	8,090,694	99.8	7,427,721	7,422,081	99.9	623,617	612,352	98.2
Washington	5,438,830	5,430,806	99.9	4,900,490	4,893,712	99.9	384,671	383,425	99.7
Wayne	5,270,699	5,250,864	99.6	4,865,871	4,849,485	99.7	339,309	334,725	98.6
White	4,069,235	4,048,376	99.5	3,693,059	3,672,200	99.4	309,317	309,317	100.0
Whiteside	19,984,839	19,961,731	99.9	17,119,889	17,116,174	99.9	2,788,380	2,772,654	99.4
Will	135,313,181	129,802,116	95.9	114,574,200	110,605,653	96.5	20,301,762	19,093,660	94.0
Williamson	9,435,298	9,207,668	97.6	8,277,733	8,109,619	98.0	1,081,208	1,022,697	94.6
Winnebago	76,591,716	75,589,101	98.7	58,761,110	58,520,357	99.6	17,727,992	16,986,012	95.8
Woodford	12,569,476	12,530,847	99.7	11,548,565	11,529,110	99.8	948,354	929,180	98.0
Totals	4,584,360,841	4,183,462,364		3,812,872,107	3,723,210,594		746,350,325	436,782,902	

1) Includes $19,454 from certificate of error.
2) Includes $118,968 from certificate of error.
3) Includes $1,605 from certificate of error.
4) Includes $29,491.95 added to extension by certificate of error.
5) Includes additional extension of $467 made by Co. Clerk for Railroads.
6) Includes $1,658,759 resulting from omissions.
7) Includes $3,987 for Pulaski Co. Housing Authority payment in lieu of taxes.
8) Includes $1,936 from certificates of error.

TABLE 26

TAXES PROTESTED, DELINQUENT, CHARGES AGAINST COLLECTIONS AND NET COLLECTIONS — 1978

Counties	Protested	% of Ext.	Delinquent	% of Coll.	Charges	% of Coll.	Total Net Distribution	% of Coll.	Co. Purposes	Twp.	Cities	Sch.	Fire Prt.	Park Dist.	Sanitary Dist.	Library	Airport	Hospital	Other
Adams	80,500	0.5	16,342	0.1	—	—	17,577,542	99.5	10.9	6.8	19.9	55.6	1.7	4.2	0.1	0.1	—	—	0.2
Alexander	112,472	5.6	496,214	32.7	—	—	1,405,391	92.6	15.6	2.2	15.8	57.6	0.6	—	—	—	0.6	—	0.2
Bond	2,905	0.1	1,945	0.1	—	—	4,058,233	99.9	14.8	12.7	5.5	59.5	3.6	2.7	—(1	—	1.1	—	—
Boone	3,553	—(1	68,300	0.7	91,130	0.9	10,070,993	99.1	10.4	7.7	8.7	67.4	1.2	1.7	—	—	—	—	2.0
Brown	3,814	0.3	619	—(1	—	—	1,508,655	99.8	21.9	18.6	6.6	51.1	0.1	—	—	—(1	—	—	1.5
Bureau	5,226	—(1	20,206	0.1	—	—	15,006,951	99.9	10.2	11.7	8.3	66.7	1.9	0.9	—	0.2	—	—	—
Calhoun	211	—(1	31,650	2.8	8,509	0.7	1,149,969	9.99	16.9	8.1	2.3	67.2	4.4	0.3	—	0.7	—	—	—
Carroll	4650	—(1	40,461	0.7	—	—	5,822,052	99.9	14.4	11.4	7.1	61.3	2.9	2.2	0.1	—	0.4	—	0.1
Cass	—	—	14,335	0.4	—	—	3,849,752	100.0	14.6	12.3	11.9	56.0	—(1	2.2	3.0	—(1	—	—	—
Champaign	368,355	0.7	151,702	0.3	—	—	50,502,932	99.3	8.6	7.8	11.9	5.96	0.9	3.6	3.0	—	—	—	3.9
Christian	131,087	0.9	16,781	0.1	—	—	14,809,271	99.1	8.4	16.5	6.7	63.8	1.1	1.5	1.1	—	—	—	—
Clark	—	—	1,351	—(1	129	—(1	4,205,918	99.7	13.8	14.6	3.7	59.0	3.1	4.6	—	—	—	—	0.9
Clay	11,249	0.3	13,220	0.3	—	—	3,811,141	99.7	17.4	11.7	8.4	58.8	3.0	—	—	—	0.4	—	—
Clinton	21,801	0.3	20,054	0.3	—	—	7,746,183	99.6	10.8	10.6	7.1	68.7	2.2	0.1	0.1	—	—	—	—
Coles	56,988	0.4	45,870	0.3	9,861	0.1	14,214,718	99.6	11.2	9.2	15.4	58.6	1.3	1.1	—	—	2.8	—	—(1
Cook	Not Available	—	369,609,039	18.3	—	—	2,020,554,650	100.0	7.8	1.1	22.3	52.8	0.5	6.8	6.7	0.4	—	—	1.6
Crawford	8,908	0.1	7,462	0.1	—	—	6,346,885	99.9	13.1	11.5	5.0	65.0	2.1	0.4	0.1	—	0.6	2.0	0.1
Cumberland	12,786	0.5	3,513	0.1	—	—	2,486,881	99.5	14.9	18.8	3.4	61.0	0.9	0.5	—	—	—	—	—(1
DeKalb	78,075	0.3	65,261	0.2	—	—	26,330,456	99.7	12.4	9.5	9.9	62.8	1.6	2.5	0.7	—	—	—	0.3
DeWitt	17,248	0.2	8,999	0.1	—	—	10,285,626	99.8	16.9	12.9	4.8	64.3	0.9	—	—	—	—	—	—
Douglas	33,558	0.4	13,112	0.2	—	—	8,370,672	99.6	11.7	16.0	4.6	65.5	1.7	0.1	—	—	—	—	—
DuPage	1,553,711	0.5	2,952,869	0.9	176,534	0.1	309,406,290	99.5	7.5	3.5	10.7	66.7	2.8	4.4	0.6	0.4	—(1	0.2	2.7
Edgar	82	—(1	1,236	—(1	—	—	7,547,721	99.9	13.2	12.7	9.4	62.3	2.3	—	—	—(1	—	—	—(1
Edwards	20,613	1.3	9,856	0.6	—	—	1,517,946	98.7	17.8	5.7	7.6	65.1	0.7	0.6	0.5	—	—	—	0.7
Effingham	60,552	0.8	15,995	0.2	—	—	7,598,744	99.2	11.4	11.0	11.0	61.1	1.3	2.8	—	—	—	—	0.6
Fayette	79,673	1.4	2,370	—(1	2,283	—(1	5,602,716	98.6	12.3	11.4	6.0	60.7	1.5	2.1	0.1	—	—	4.2	0.3
Ford	8,210	0.1	15,704	0.2	—	—	7,462,638	99.9	11.8	11.9	6.3	66.8	2.2	0.4	—	—	—	0.3	0.2
Franklin	64,246	0.7	72,327	0.8	—	—	9,171,265	99.3	10.0	12.3	7.6	61.7	0.5	1.6	—	—	—	4.0	1.6
Fulton	1,363,286	7.8	30,105	0.2	19,488	0.1	16,039,123	92.1	12.6	10.6	6.7	58.4	1.6	1.9	0.3	—	—	—	—
Gallatin	22,047	1.2	6,459	0.4	—	—	1,800,452	98.8	12.8	12.4	2.1	70.1	—	—	—	—	—	—	1.4
Greene	5,673	0.1	15,622	0.3	—	—	4,653,859	99.9	16.2	17.0	5.0	58.9	2.8	—	—	—	—	—	—(1
Grundy	426,240	1.9	29,025	0.1	—	—	21,351,038	98.0	8.8	4.6	5.0	77.8	1.4	—	—(1	0.4	—	—	—
Hamilton	8,868	0.4	19,780	0.9	—	—	2,261,729	99.6	15.0	13.0	3.6	62.0	—	—	—	—	—	5.0	1.0
Hancock	37,882	0.5	54,859	0.8	—	—	6,988,692	99.5	9.7	17.1	7.5	62.4	1.9	0.8	—	0.1	—	—	—
Hardin	—	—	17	—(1	—	—	865,266	100.0	18.3	3.7	4.1	73.5	—	—	—	—	—	—	0.4
Henderson	3,451	0.1	4,014	0.1	—	—	3,331,876	99.9	13.2	13.9	1.7	68.8	1.4	—	—	0.9	—	—	—
Henry	13,019	0.1	23,562	0.1	—	—	16,809,531	99.9	11.0	12.5	10.1	58.8	2.7	1.7	0.3	—(1	0.4	2.4	—
Iroquois	186,677	1.2	14,226	0.1	—	—	15,675,334	98.8	11.4	12.8	4.6	66.8	2.7	0.1	0.1	—	—	—	0.3
Jackson	131,683	1.1	175,130	1.5	6,926	0.1	11,285,825	98.8	15.3	6.8	9.0	60.7	—	4.2	—(1	—	1.9	—	0.9
Jasper	19,568	0.3	2,986	0.1	—	—	5,824,042	99.7	13.0	13.1	2.4	71.0	0.1	—	—	—	—	—	0.1
Jefferson	87,008	0.9	107,107	1.1	37,675	0.4	9,469,122	99.1	8.3	10.4	9.3	63.6	1.9	—(1	—	—	4.2	—	1.4
Jersey	320	—(1	4,582	0.1	13,203	0.3	4,133,046	99.9	11.9	9.4	8.2	66.2	0.5	—	—	—	—	3.7	—(1
JoDaviess	188,450	2.6	18,735	0.3	—	—	7,112,139	97.4	12.3	12.6	7.8	59.8	2.1	1.8	—	—	—	1.0	—
Johnson	2,839	0.1	8,635	0.4	4,689	0.2	2,019,001	99.8	17.8	4.3	3.3	73.9	—	—	0.4	—	—	—	0.1
Kane	6,383	—(1	476,322	0.5	107,160	0.1	98,766,801	99.9	7.3	5.2	17.8	60.1	2.4	3.9	0.9	0.9	0.2	—	1.2
Kankakee	40,968	0.1	249,228	0.9	1,002	—(1	27,594,785	99.8	10.0	7.8	11.1	65.7	2.5	2.2	0.1	0.1	0.3	—	—(1
Kendall	811	—(1	35,429	0.2	—	—	14,303,060	99.9	11.5	8.7	2.8	70.8	2.1	1.6	1.3	1.1	—	—	—
Knox	226,122	1.2	36,513	0.2	91	—(1	18,828,814	98.8	12.1	8.0	16.1	57.7	1.6	—	3.3	—	—	—	—
Lake	1,105,039	0.5	2,127,097	1.0	1,707,283	0.8	219,312,506	99.5	8.3	4.2	12.1	60.2	1.9	3.8	5.0	1.4	—	—	2.6
LaSalle	1,375,802	3.1	386,715	0.9	8,093	—(1	42,339,098	96.8	9.9	7.1	10.2	68.6	1.0	—	—(1	—(1	—	—	—
Lawrence	—	—	2,568	0.1	55	—(1	4,258,700	100.0	17.6	12.0	3.8	60.9	4.2	1.5	—	—	—	—	—(1
Lee	73,038	0.5	17,184	0.1	8,099	0.1	14,084,664	99.5	10.7	9.0	10.4	64.0	3.7	1.5	0.2	—	—	—	—(1
Livingston	14,657	0.1	12,086	0.1	—	—	17,792,103	99.9	8.7	11.6	6.9	70.9	1.4	0.4	—	—	—	—	—
Logan	37,155	0.3	39,757	0.3	83,363	0.6	13,379,562	99.7	12.9	10.4	8.8	63.7	1.7	2.2	—(1	—	—	—	—(1
McDonough	—	—	18,473	0.2	754	—(1	11,301,509	100.0	12.0	9.2	10.9	56.9	1.6	2.7	0.1	0.2	0.2	3.5	2.7
McHenry	36,417	0.1	763,048	1.4	2,644	—(1	55,204,567	99.9	7.6	6.5	7.6	71.0	3.2	1.2	0.1	0.9	—	0.2	1.6
McLean	76,475	0.2	80,767	0.2	—	—	44,313,143	99.8	12.1	5.5	13.1	65.8	0.9	0.1	0.9	0.1	1.1	—	0.2
Macon	61,971	0.2	111,170	0.3	2,161	—(1	36,207,039	99.8	8.1	7.9	12.2	59.5	1.2	5.2	3.8	—	—	—	1.9
Macoupin	19,662	0.2	38,679	0.4	5,670	0.1	10,288,638	99.8	10.4	15.7	5.9	66.1	0.8	0.6	0.3	—	—	—	—
Madison	673,778	0.9	556,665	0.8	414,535	0.6	69,497,637	99.0	10.4	6.4	15.3	61.1	1.4	1.0	1.4	0.4	0.9	0.7	—(1
Marion	32,403	0.3	39,733	0.4	—	—	10,364,933	99.7	8.8	11.2	11.9	63.6	3.5	—	0.1	—	0.6	—	—(1
Marshall	175,557	2.8	3,838	0.1	—	—	6,015,664	97.2	10.9	10.0	3.0	70.9	1.7	0.6	—	—	0.1	—	—(1
Mason	—	—	2,443	—(1	—	—	7,537,292	100.0	11.0	10.5	6.2	69.1	1.8	0.6	0.1	—	—	0.7	—
Massac	296,099	5.7	3,128	0.1	22,008	0.4	4,836,843	94.2	12.1	3.9	5.1	68.7	—	—	0.1	—	—	2.1	2.2
Menard	19,970	0.4	1,688	—(1	—	—	4,556,682	99.6	15.0	10.0	1.6	69.8	2.1	—	—	—	—	—	1.1
Mercer	13,155	0.2	4,116	0.1	—	—	6,728,507	99.8	16.7	15.4	3.1	61.3	2.4	0.6	0.3	—	—	—	—
Monroe	10,609	0.2	13,254	0.3	—	—	4,878,175	99.8	15.7	7.4	10.8	62.7	2.3	0.7	0.1	—	—	—	0.1
Montgomery	72,204	0.7	15,881	0.2	41,921	0.4	10,335,943	99.3	6.7	14.7	4.9	71.4	0.3	0.9	—	—	0.4	—	—
Morgan	19,958	0.2	29,148	0.3	—	—	11,247,373	99.8	12.1	7.2	10.2	68.9	0.3	—	—	0.2	0.9	—	—
Moultrie	45,516	0.8	15,889	0.3	—	—	5,722,990	99.2	8.8	19.4	4.5	59.3	7.0	0.2	—	—	—	—	—
Ogle	101,578	0.5	25,026	0.1	24,542	0.1	19,401,537	99.5	9.6	11.3	5.1	67.6	4.6	1.3	—(1	—	—	—	—
Peoria	1,598,054	1.8	795,769	0.9	—	—	85,969,137	98.2	10.2	2.4	22.1	53.1	0.5	5.8	2.1	0.5	1.0	—	0.5
Perry	13,449	0.2	3,856	0.1	—	—	5,687,507	99.7	8.5	7.4	7.1	74.6	1.0	—	—	—	—	1.1	—
Piatt	133,221	1.2	786	—(1	—	—	10,656,708	98.8	12.4	14.6	3.9	65.4	1.9	—	—	—	—	—	0.6
Pike	37,766	0.6	925	—(1	9,960	0.1	5,953,595	99.4	14.3	15.4	3.4	64.7	1.0	0.3	—	0.1	—	—	0.2
Pope	—	—	426	0.1	43	—(1	661,404	100.0	23.0	5.9	1.3	68.5	—	—	—	—	—	—	1.3
Pulaski	6,436(2	0.6	32,450	3.4	41,492	4.3	952,369	99.3	24.3	4.1	2.5	68.4	—	—	—	—	—	—	—
Putnam	—	—	181,638	4.6	—	—	3,926,954	100.0	9.0	8.6	2.0	74.7	1.5	2.8	1.4	—	—	—	—
Randolph	23,381	0.3	14,064	0.2	899	—(1	8,432,128	99.7	14.6	7.7	4.8	70.1	0.2	—	—(1	—	0.6	1.7	—
Richland	9,147	0.2	10,226	0.3	—	—	3,895,721	99.7	12.8	9.6	10.5	65.2	0.5	—	0.1	—	0.9	—	0.1
Rock Island	1,004	—(1	122,571	0.2	681,341	1.3	52,634,004	99.9	8.1	3.5	24.0	60.4	0.7	0.6	—(1	0.1	1.0	0.8	0.7
St. Clair	2,247,404	4.2	1,718,133	3.4	849,831	1.7	48,663,564	95.6	13.2	7.0	15.3	54.8	1.6	0.7	1.4	—	—	0.6	1.0
Saline	29,887	0.6	35,302	0.7	—	—	4,844,102	99.4	11.8	10.0	8.2	62.9	—	4.4	—	—	0.6	—	1.5
Sangamon	263,761	0.5	607,804	1.1	91,233	0.2	55,176,565	99.5	6.5	6.8	15.8	60.5	1.3	3.7	2.0	—	2.0	—	0.9
Schuyler	—	—	469	—(1	1,092	—(1	2,588,866	100.0	16.7	18.6	4.6	56.7	0.8	—	—	0.5	—	2.1	—
Scott	3,689	0.2	642	—(1	—	—	1,647,642	99.7	24.0	8.2	5.0	61.8	0.7	—	—	—	—	—	—
Shelby	40,524	0.5	4,630	0.1	—	—	7,803,301	99.5	12.8	17.1	3.3	63.6	2.7	—	—	—	—	—	—
Stark	3,110	0.1	7,190	0.2	—	—	3,654,036	99.9	13.7	12.1	2.4	68.0	3.5	0.2	—	—	—	—	—
Stephenson	368,997	2.6	186,110	1.3	—	—	13,873,147	97.4	12.7	9.5	10.2	58.4	2.0	4.1	—	0.3	—	—	0.2
Tazewell	629,524	1.2	43,333	0.1	150	—(1	50,474,890	98.8	8.1	5.9	16.1	63.6	0.6	3.7	0.2	0.6	—	—	—
Union	22,316	0.7	14,330	0.5	1,936	0.1	3,016,516	99.3	21.7	3.6	4.4	69.6	—	—	—	—	—	—	—
Vermilion	203,912	0.7	258,855	0.9	—	—	27,072,620	99.2	12.1	8.7	13.3	58.5	0.8	—(1	3.1	0.1	0.7	—	1.9
Wabash	28,135	0.9	3,289	0.1	16	—(1	3,232,052	99.3	14.8	2.4	11.7	65.5	1.2	—	—	—	—	3.4	0.3
Warren	242	—(1	11,967	0.1	—	—	8,090,452	99.9	12.5	11.5	7.5	65.1	1.8	1.4	0.1	—	—	—	—
Washington	32,876	0.6	2,698	—(1	—	—	5,397,930	99.4	15.8	11.6	2.6	66.4	2.0	0.7	0.3	—	—	—	—
Wayne	20,420	0.4	19,835	0.4	—	—	5,230,444	99.6	10.3	13.2	7.6	64.8	2.0	1.7	—(1	—	—	—	—
White	8,615	0.2	20,859	0.5	—	—	4,039,761	99.8	11.9	17.0	4.8	63.3	0.8	0.2	0.3	—	—	1.5	—(1
Whiteside	192	—(1	23,257	0.1	—	—	19,961,539	99.9	10.4	8.9	10.5	62.5	1.4	3.2	0.1	0.3	—	2.1	0.5
Will	675,664	0.5	2,532,452	2.0	452,348	3.5	129,126,452	99.5	6.7	5.1	12.1	66.4	2.5	3.4	0.1	1.6	—	—(1	1.6
Williamson	39,307	0.4	119,286	1.3	—	—	9,168,360	99.6	14.0	4.2	7.8	67.5	—	1.3	—	—	4.7	—	0.1
Winnebago	373,765	4.9	1,002,615	1.3	—	—	75,215,337	99.5	9.7	4.5	14.2	59.8	1.2	4.7	2.5	0.4	1.2	—	1.3
Woodford	6,815	0.1	20,318	0.2	16,838	0.1	12,524,032	99.9	8.6	11.0	6.3	70.5	2.0	0.3	0.1	1.1	—	—	—(1
Totals	16,594,424		387,133,567		4,946,487		4,166,711,966												

1)Rate less than 1/10.
2)Includes $3,987 Housing Authority payment in lieu of taxes.

TABLE 27
SENIOR CITIZENS, DISABLED VETERANS AND HOMESTEAD EXEMPTIONS BY COUNTY*

	1973	1974	1975	1976	1977	1978
Adams	3,709	4,055	4,326	4,313	4,327	4,343
Alexander	725	807	887	917	925	944
Bond	1,001	1,087	1,089	1,113	1,136	1,150
Boone	991	999	1,031	1,072	1,109	1,119
Brown	550	558	566	556	572	559
Bureau	2,595	2,599	2,711	2,777	2,855	2,890
Calhoun	394	472	492	527	538	548
Carroll	1,313	1,310	1,358	1,360	1,353	1,367
Cass	1,038	891	1,033	1,155	1,085	1,068
Champaign	4,384	4,168	4,264	5,014	4,533	4,910
Christian	2,538	2,610	2,717	2,735	2,794	2,831
Clark	1,401	1,471	1,492	1,490	1,467	1,477
Clay	1,245	1,253	1,262	1,312	1,349	1,366
Clinton	1,598	1,643	1,692	1,730	1,773	1,789
Coles	2,643	2,696	2,555	2,765	2,789	2,750
Cook	119,340	123,562	129,821	135,696	143,002	149,852
Crawford	1,576	1,719	1,713	1,802	1,828	1,816
Cumberland	779	778	832	835	844	855
DeKalb	2,336	2,408	2,490	2,506	2,594	2,597
DeWitt	1,146	1,187	1,232	1,244	1,243	1,296
Douglas	1,177	1,184	1,224	1,245	1,272	1,233
DuPage	11,119	11,619	12,119	12,609	13,031	13,972
Edgar	1,756	1,794	1,820	1,831	1,855	1,879
Edwards	856	778	781	797	780	749
Effingham	1,574	1,627	1,679	1,693	1,726	1,771
Fayette	1,634	1,670	1,725	1,729	1,787	1,773
Ford	1,107	1,130	1,148	1,135	1,163	1,166
Franklin	4,053	4,050	4,156	4,222	4,313	4,243
Fulton	2,875	2,991	3,106	3,157	3,232	3,238
Gallatin	547	556	584	615	615	647
Greene	1,337	1,365	1,364	1,404	1,443	1,439
Grundy	1,195	1,264	1,304	1,282	1,357	1,356
Hamilton	925	945	963	972	953	975
Hancock	1,830	1,839	1,866	1,853	1,861	1,878
Hardin	360	425	475	475	437	384
Henderson	566	582	591	601	600	641
Henry	2,912	3,029	3,170	3,238	3,372	3,493
Iroquois	2,098	2,166	2,260	2,301	2,618	2,240
Jackson	2,171	2,233	2,391	2,379	2,540	2,566
Jasper	927	964	959	978	996	1,011
Jefferson	2,016	2,281	2,428	2,376	2,442	2,524
Jersey	910	956	994	1,032	1,069	1,096
JoDaviess	1,407	1,421	1,460	1,476	1,491	1,505
Johnson	633	695	713	744	653	794
Kane	8,935	8,985	9,035	8,949	9,160	9,179
Kankakee	3,538	3,596	3,628	3,941	3,980	4,700
Kendall	878	896	978	1,001	1,019	1,042
Knox	3,372	3,392	3,473	3,570	3,578	3,582
Lake	9,255	9,646	10,180	10,476	10,813	11,093
LaSalle	6,823	6,876	7,108	7,263	7,372	7,478
Lawrence	1,433	1,440	1,446	1,435	1,447	1,452
Lee	1,816	1,882	1,953	1,960	1,952	1,954
Livingston	2,445	2,510	2,524	2,622	2,625	2,566
Logan	1,847	1,877	1,984	1,988	2,006	1,982
McDonough	1,813	1,813	1,852	1,884	1,887	1,890
McHenry	4,817	5,041	5,299	5,540	5,642	5,643
McLean	4,459	4,523	4,617	4,633	4,725	4,789
Macon	5,850	5,835	6,041	6,109	6,270	6,351
Macoupin	3,636	3,754	3,835	3,829	3,866	3,894
Madison	11,177	11,659	11,970	12,362	12,846	12,987
Marion	2,873	3,021	3,061	3,095	3,186	3,188
Marshall	936	936	934	934	984	994
Mason	1,189	1,189	1,215	1,240	1,242	1,248
Massac	919	1,002	1,056	1,088	1,119	1,195
Menard	727	712	763	768	779	800
Mercer	1,124	1,168	1,202	1,191	1,200	1,225
Monroe	984	1,021	1,079	1,100	1,130	1,118
Montgomery	2,523	2,600	2,654	2,684	2,677	2,743
Morgan	1,870	1,970	2,019	2,010	2,032	2,074
Moultrie	897	890	927	946	971	981
Ogle	2,077	2,105	2,165	2,235	2,287	2,338
Peoria	8,352	8,905	8,905	9,501	9,788	10,032
Perry	1,543	1,568	1,655	1,659	1,705	1,780
Piatt	910	909	948	979	983	977
Pike	1,509	1,575	1,608	1,642	1,678	1,710
Pope	310	320	305	306	318	331
Pulaski	734	739	798	862	846	842
Putnam	336	346	350	362	360	353
Randolph	1,956	1,969	2,039	2,086	2,126	2,155
Richland	1,143	1,211	1,250	1,295	1,309	1,297
Rock Island	6,886	7,017	7,325	7,484	7,689	7,769
St. Clair	7,134	7,585	8,112	8,377	8,759	9,061
Saline	2,263	2,361	2,437	2,695	2,634	2,598
Sangamon	7,452	8,092	8,770	8,590	8,690	8,933
Schuyler	731	735	751	760	765	773
Scott	484	511	512	477	541	542
Shelby	1,826	1,867	1,903	1,888	1,932	1,965
Stark	539	533	552	581	592	589
Stephenson	2,675	2,836	2,840	2,922	3,330	3,013
Tazewell	4,279	5,011	4,711	4,792	4,979	5,147
Union	1,135	1,168	1,201	1,260	1,283	1,299
Vermilion	4,743	4,866	5,151	5,221	5,316	5,416
Wabash	854	864	890	872	815	836
Warren	1,353	1,357	1,360	1,338	1,351	1,375
Washington	1,337	1,398	1,426	1,458	1,462	1,481
Wayne	1,428	1,481	1,534	1,495	1,559	1,615
White	1,413	1,413	1,401	1,392	1,509	1,558
Whiteside	3,087	3,109	3,342	3,369	3,335	3,370
Will	6,827	7,262	7,509	7,565	7,852	8,542
Williamson	3,824	4,286	3,799	3,833	4,051	4,562
Winnebago	7,765	8,778	8,868	9,069	9,247	9,425
Woodford	1,421	1,446	1,537	1,542	1,567	1,630
Total	371,749	385,694	399,630	411,588	424,888	437,562

*Where exact figures were not available, estimates were used.

ILLINOIS PROPERTY TAX STATISTICS — 1978

We are forwarding, with our compliments, the newly published 1978 edition of the Illinois Property Tax Statistics.

We would appreciate your taking a few minutes to examine this volume and send us your comments (good and bad). Only through your feedback can this book continue to adequately serve your needs through the provision of accurate, useful information.

In order to receive the next edition of the Illinois Property Tax Statistics, you will have to complete and return the bottom portion of this form to the Department of Revenue, Property Tax Administration Bureau, 303 East Monroe Street, P.O. Box 4058, Springfield, Illinois 62708.

NAME _____

TITLE _____

FIRM _____

ADDRESS _____
Street City State Zip

I want to receive the Illinois Property Tax Statistics — 1979.

Number of copies ____

COMMENTS _____

_____

_____